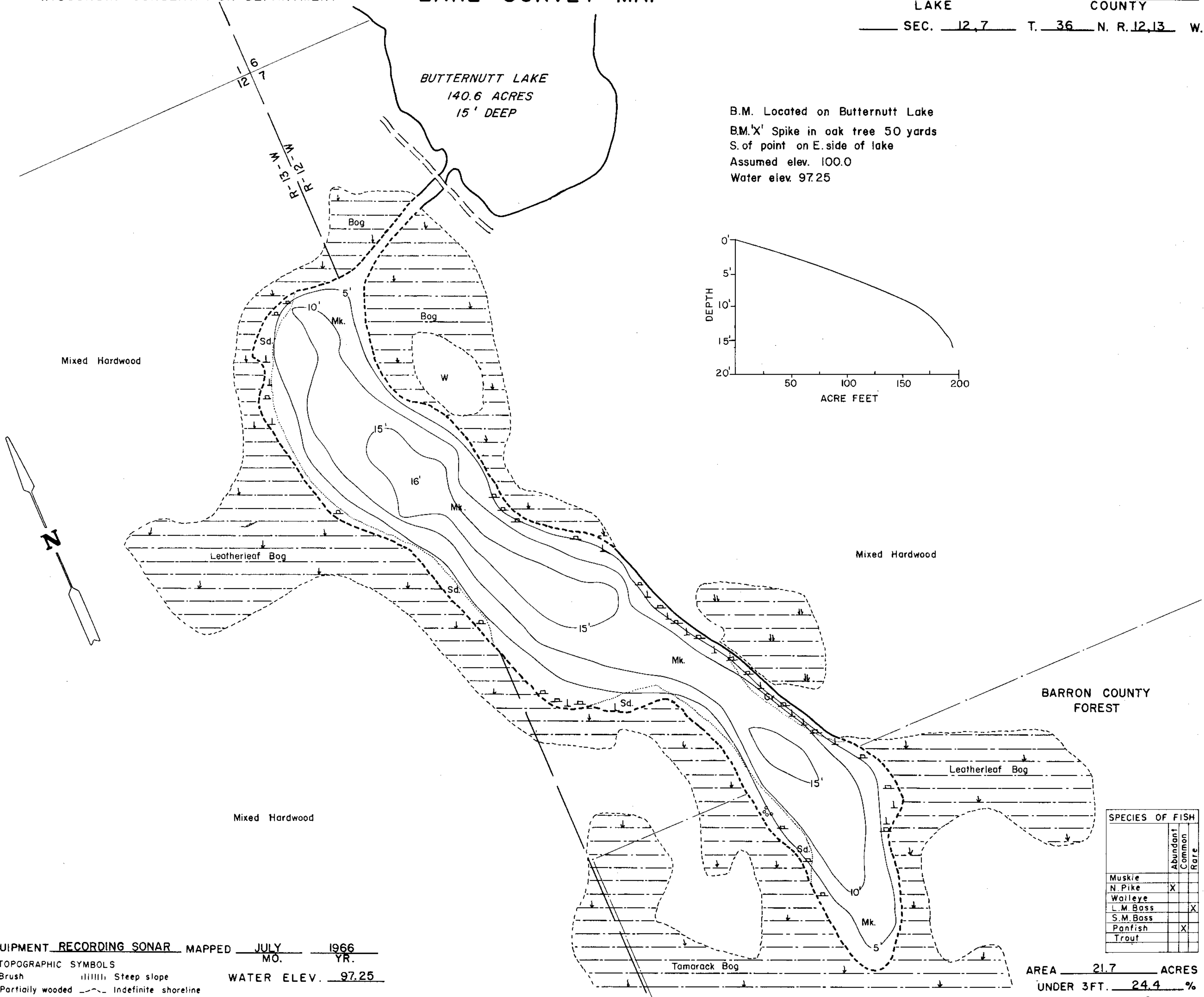
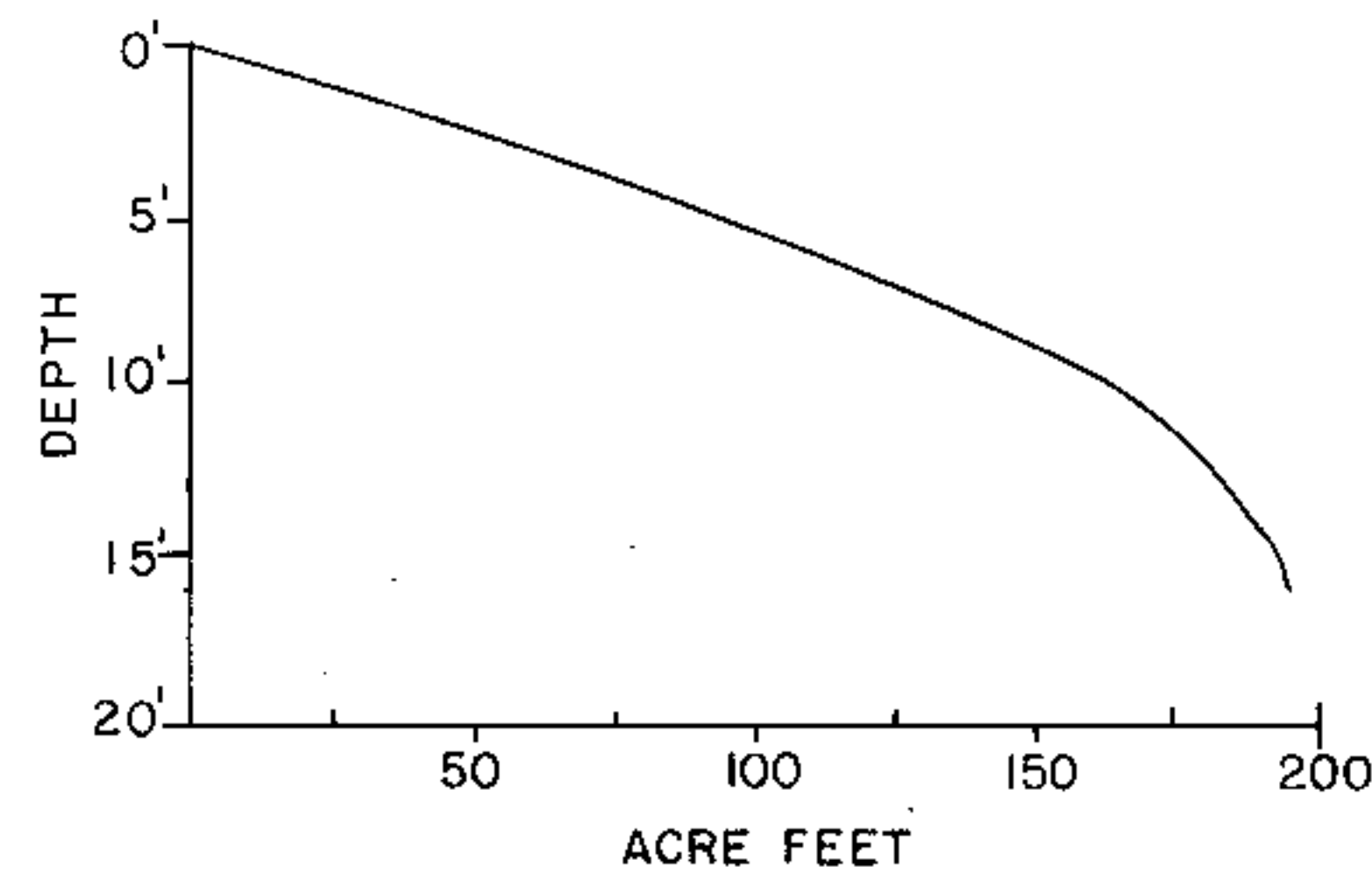


BUTTERNUT LAKE
140.6 ACRES
15' DEEP

B.M. Located on Butternut Lake
B.M. 'X' Spike in oak tree 50 yards
S. of point on E. side of lake
Assumed elev. 100.0
Water elev. 97.25

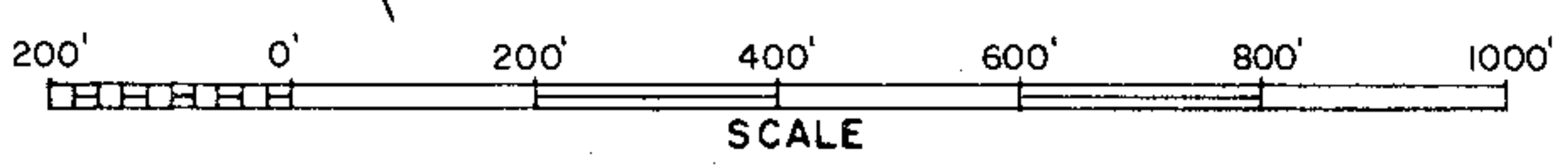


EQUIPMENT RECORDING SONAR MAPPED JULY 1966
MO. YR.

WATER ELEV. 97.25

- TOPOGRAPHIC SYMBOLS
- (B) Brush
 - (PW) Partially wooded
 - (W) Wooded
 - (C) Cleared
 - (P) Pastured
 - (A) Agricultural
 - B.M. Bench Mark
 - Dwelling
 - ▣ Resort
 - ||||| Steep slope
 - - - Indefinite shoreline
 - Marsh
 - o Spring
 - Intermittent stream
 - Permanent inlet
 - Permanent outlet
 - Dam

- LAKE BOTTOM SYMBOLS
- P. Peat
 - Mk. Muck
 - C. Clay
 - M. Marl
 - Sd. Sand
 - St. Silt
 - Gr. Gravel
 - R. Rubble
 - Br. Bedrock
 - T Submergent vegetation
 - ⊥ Emergent vegetation
 - ⊠ Floating vegetation
 - Stumps & Snags



◇ Access ◀ Access with Parking ◆ Boat Livery

Field work by C. Busch, G. Winter, L. Sather. Drawn by: C. Holt

BARRON COUNTY FOREST

SPECIES OF FISH	Abundance		
	Abundant	Common	Rare
Muskie			
N. Pike	X		
Walleye			
L. M. Bass			X
S. M. Bass			
Panfish		X	
Trout			

AREA 21.7 ACRES
UNDER 3FT. 24.4 %
OVER 20FT. 0 %
VOLUME 196.3 ACRE FT.
TOTAL ALK. 11 P.P.M.
SHORELINE 12 MILES
MAX. DEPTH 16 FEET

Source: Wisconsin Department of Natural Resources 608-266-2621
Little Butternut Lake – Barron County, Wisconsin DNR Lake Map
Date – Jul 1966 - Historical Lake Map - Not for Navigation
A Public Document - Please Identify the Source when using it.