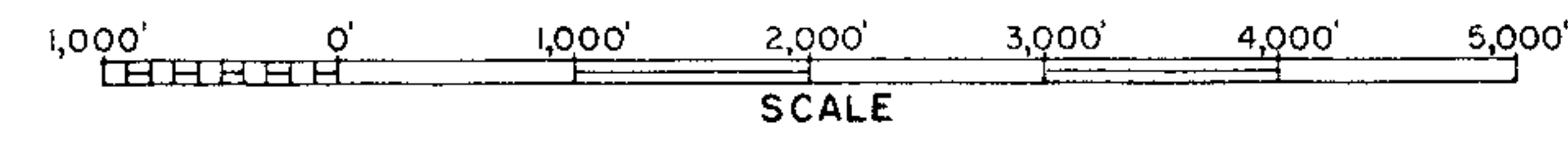


EQUIPMENT RECORDING SONAR MAPPED SEPT. 1967 MO. YR.

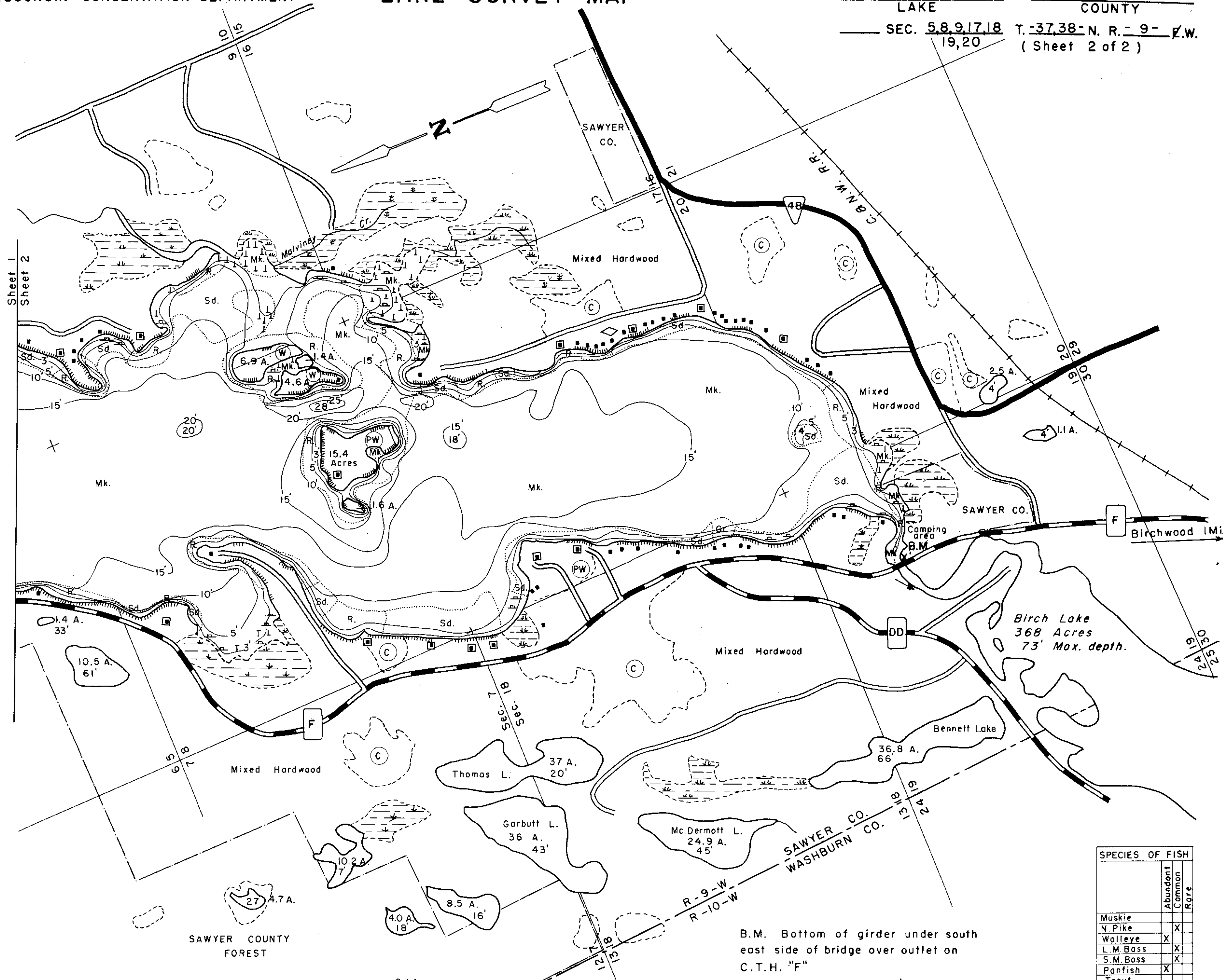
- TOPOGRAPHIC SYMBOLS
- (B) Brush
  - (PW) Partially wooded
  - (W) Wooded
  - (C) Cleared
  - (P) Pastured
  - (A) Agricultural
  - B.M. Bench Mark
  - Dwelling
  - Resort
  - Steep slope
  - Indefinite shoreline
  - Marsh
  - Spring
  - Intermittent stream
  - Permanent inlet
  - Permanent outlet
  - Dam
- LAKE BOTTOM SYMBOLS
- P. Peat
  - Mk. Muck
  - C. Clay
  - M. Marl
  - Sd. Sand
  - St. Silt
  - Gr. Gravel
  - R. Rubble
  - Br. Bedrock
  - T. Submergent vegetation
  - I. Emergent vegetation
  - F. Floating vegetation
  - Stumps & Snags



Field work by C. Busch, N. Pokorny Drawn by C. Holt, E. Eaton

SPECIES OF FISH	Abundance		
	Abundant	Common	Rare
Muskie			
N. Pike	X		
Walleye	X		
L.M. Bass	X		
S.M. Bass	X		
Panfish	X		
Trout			

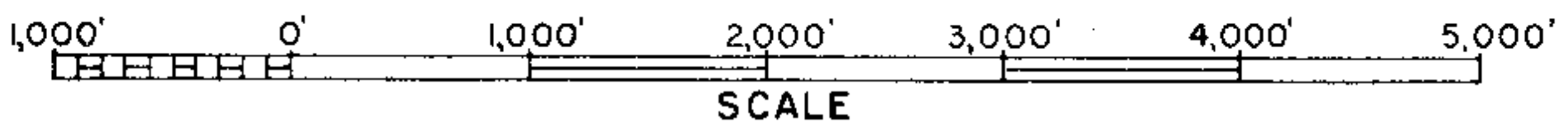
1,949.5 WITH ISLS.  
 AREA 1,920.2 ACRES  
 UNDER 3FT. 5 %  
 OVER 20FT. 17 %  
 VOLUME 27,109.4 ACRE FT.  
 TOTAL ALK. 66 P.P.M.  
 SHORELINE 15.5 MILES  
 MAX. DEPTH 28 FEET



EQUIPMENT RECORDING SONAR MAPPED SEPT. 1967  
 MO. YR.

- TOPOGRAPHIC SYMBOLS
- (B) Brush
  - (PW) Partially wooded
  - (W) Wooded
  - (C) Cleared
  - (P) Pastured
  - (A) Agricultural
  - B.M. Bench Mark
  - Dwelling
  - Resort

- LAKE BOTTOM SYMBOLS
- P. Peat
  - Mk. Muck
  - C. Clay
  - M. Marl
  - Sd. Sand
  - St. Silt
  - Gr. Gravel
  - R. Rubble
  - Br. Bedrock
  - T. Submergent vegetation
  - ↓ Emergent vegetation
  - ≡ Floating vegetation
  - ⊗ Stumps & Snags



Access Access with Parking Boat Livery  
 Field work by: C. Busch, N. Pokorny Drawn by: C. Holt, E. Eaton

B.M. Bottom of girder under south east side of bridge over outlet on C.T.H. "F"  
 Assumed Elev. 100.00'  
 Water Elev. 94.37'

SPECIES OF FISH	Abundance	
	Common	Rare
Muskie		
N. Pike	X	
Walleye	X	
L.M. Bass	X	
S.M. Bass	X	
Panfish	X	
Trout		

1,949.5 WITH ISLS.  
 AREA 1,920.2 ACRES  
 UNDER 3FT. 5 %  
 OVER 20FT. 17 %  
 VOLUME 27,109.4 ACRE FT.  
 TOTAL ALK. 66 PPM  
 SHORELINE 15.5 WITH ISLS. MILES  
 MAX. DEPTH 28 FEET

Source: Wisconsin Department of Natural Resources 608-266-2621  
Chetac Lake – Sawyer County, Wisconsin DNR Lake Map  
Date – Sep 1967 - Historical Lake Map - Not for Navigation  
A Public Document - Please Identify the Source when using it.