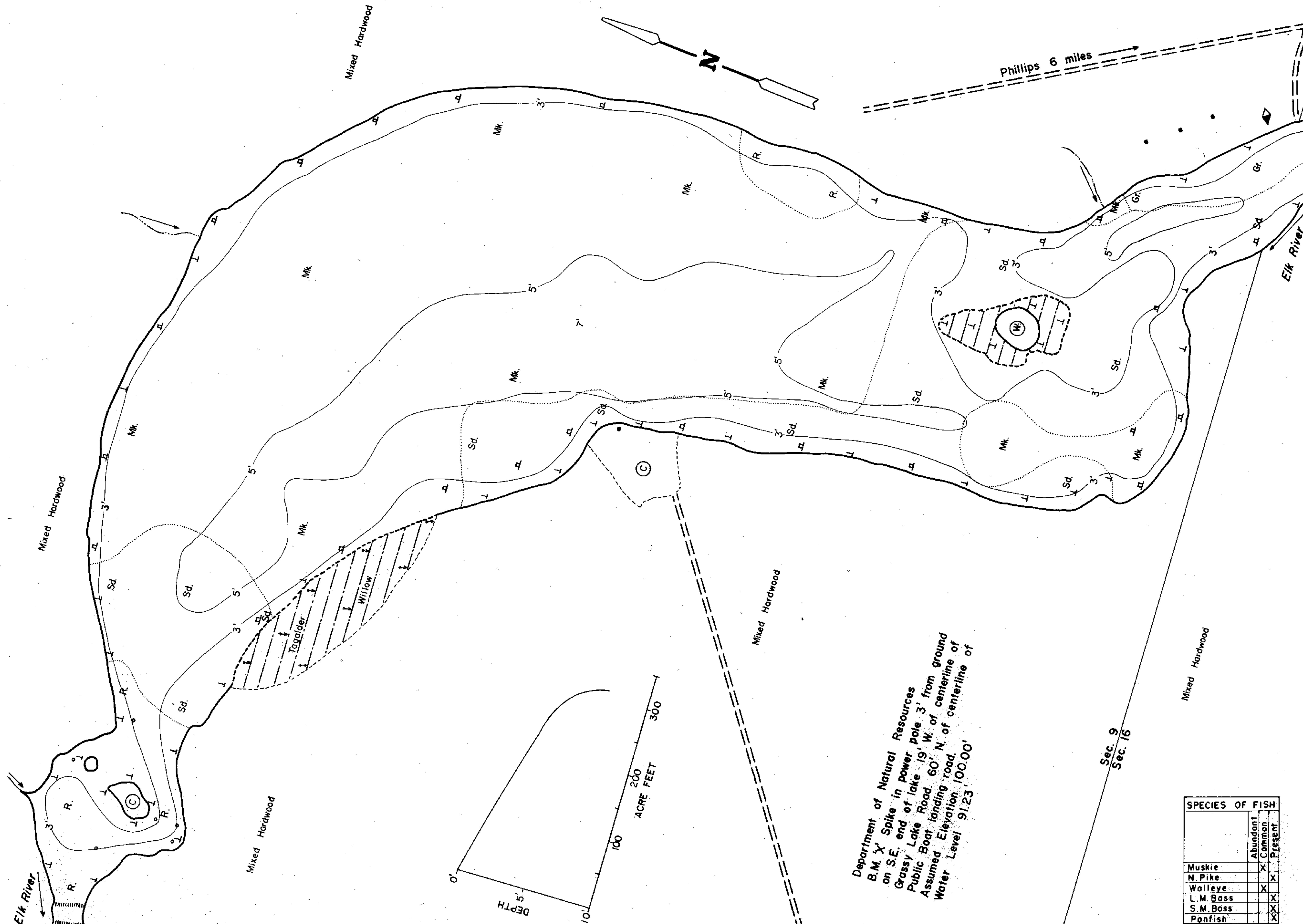


LAKE SURVEY MAP

GRASSY LAKE PRICE COUNTY
SEC. 9 T. 37 N. R. 1 W.

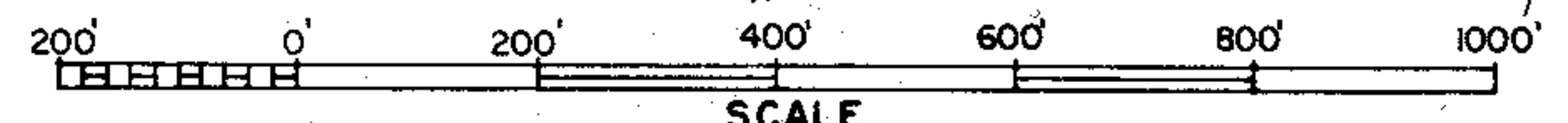
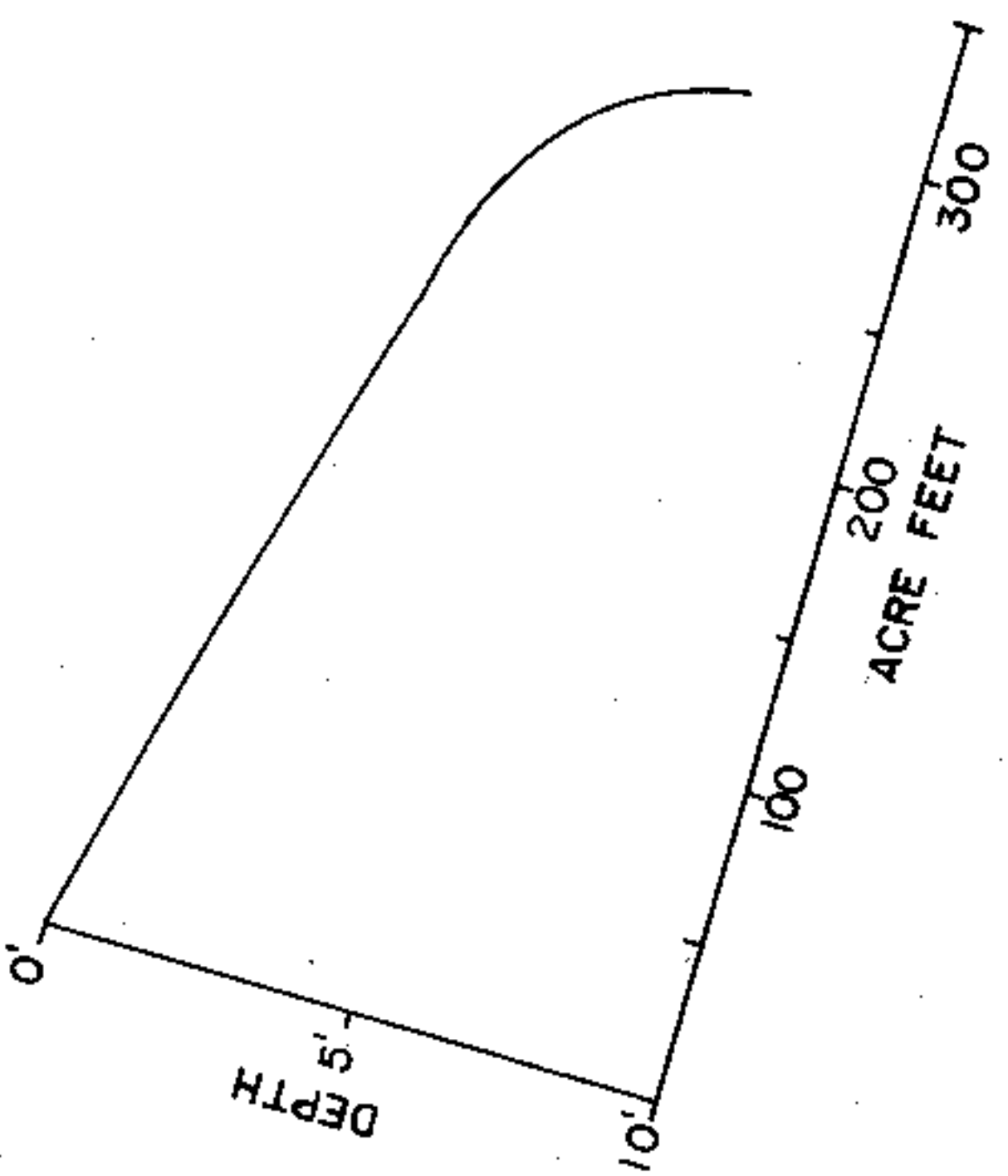


EQUIPMENT RECORDING SONAR MAPPED SEPT. 1968
MO. YR.

- TOPOGRAPHIC SYMBOLS
- (B) Brush
 - (PW) Partially wooded
 - (W) Wooded
 - (C) Cleared
 - (P) Pastured
 - (A) Agricultural
 - B.M. Bench Mark
 - Dwelling
 - Resort
 - ||||| Steep slope
 - - - Indefinite shoreline
 - Marsh
 - Spring
 - Intermittent stream
 - Permanent inlet
 - Permanent outlet
 - Dam

- LAKE BOTTOM SYMBOLS
- P. Peat
 - Mk. Muck
 - C. Clay
 - M. Marl
 - Sd. Sand
 - St. Silt
 - Gr. Gravel
 - R. Rubble
 - Br. Bedrock
 - T. Submergent vegetation
 - ↓ Emergent vegetation
 - ⊠ Floating vegetation
 - Stumps & Snags

WATER ELEV. 91.23



◇ Access ◇ Access with Parking ◆ Boat Livery
Field work by C. Busch, C. Olson, L. Sather Drawn by C. Holt

Department of Natural Resources
B.M. X Spike in power pole 3' from ground
on S.E. end of lake 19' W. of centerline of
Public Lake Road. 60' N. of centerline of
Assumed Boat landing road.
Water Level 91.23

Sec. 9
Sec. 16

SPECIES OF FISH	Abundance		
	Abundant	Common	Present
Muskie		X	X
N. Pike		X	X
Walleye	X		
L. M. Bass		X	X
S. M. Bass		X	X
Panfish		X	X
Trout			

AREA 80.96 ACRES
UNDER 3 FT. 21.0 %
OVER 20 FT. 0 %
VOLUME 310.80 ACRE FT.
TOTAL ALK. 43 P.P.M.
SHORELINE 2.21 MILES
MAX. DEPTH 7 FEET
SHORELINE 2.05 MILES
without islands

Source: Wisconsin Department of Natural Resources 608-266-2621
Grassy Lake – Price County, Wisconsin DNR Lake Map
Date – Sep 1968 - Historical Lake Map - Not for Navigation
A Public Document - Please Identify the Source when using it.