

LEGEND

TOPOGRAPHIC SYMBOLS

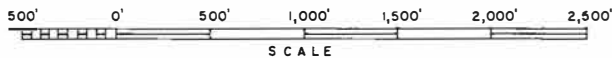
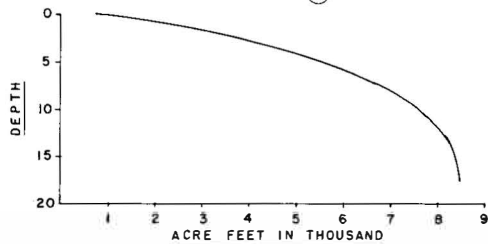
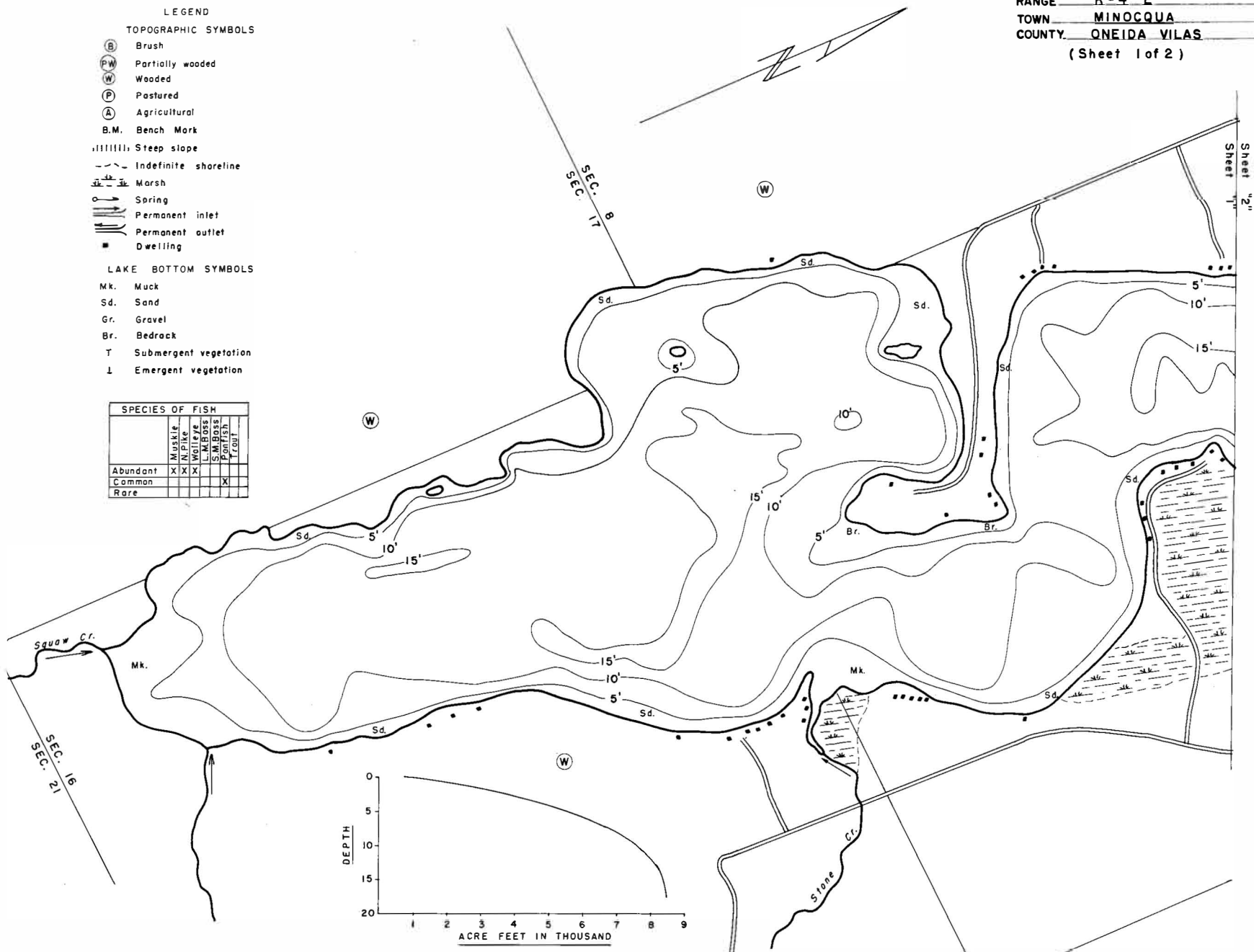
- (B) Brush
- (PW) Partly wooded
- (W) Wooded
- (P) Pastured
- (A) Agricultural
- B.M. Bench Mark
- ||||| Steep slope
- - - Indefinite shoreline
- ||||| Marsh
- o Spring
- Permanent inlet
- ← Permanent outlet
- Dwelling

LAKE BOTTOM SYMBOLS

- Mk. Muck
- Sd. Sand
- Gr. Gravel
- Br. Bedrock
- T Submergent vegetation
- L Emergent vegetation

SPECIES OF FISH

	Muskie	N. Pike	Walleye	S. Whitefish	Smallmouth Bass	Trout
Abundant	X	X	X			
Common					X	
Rare						



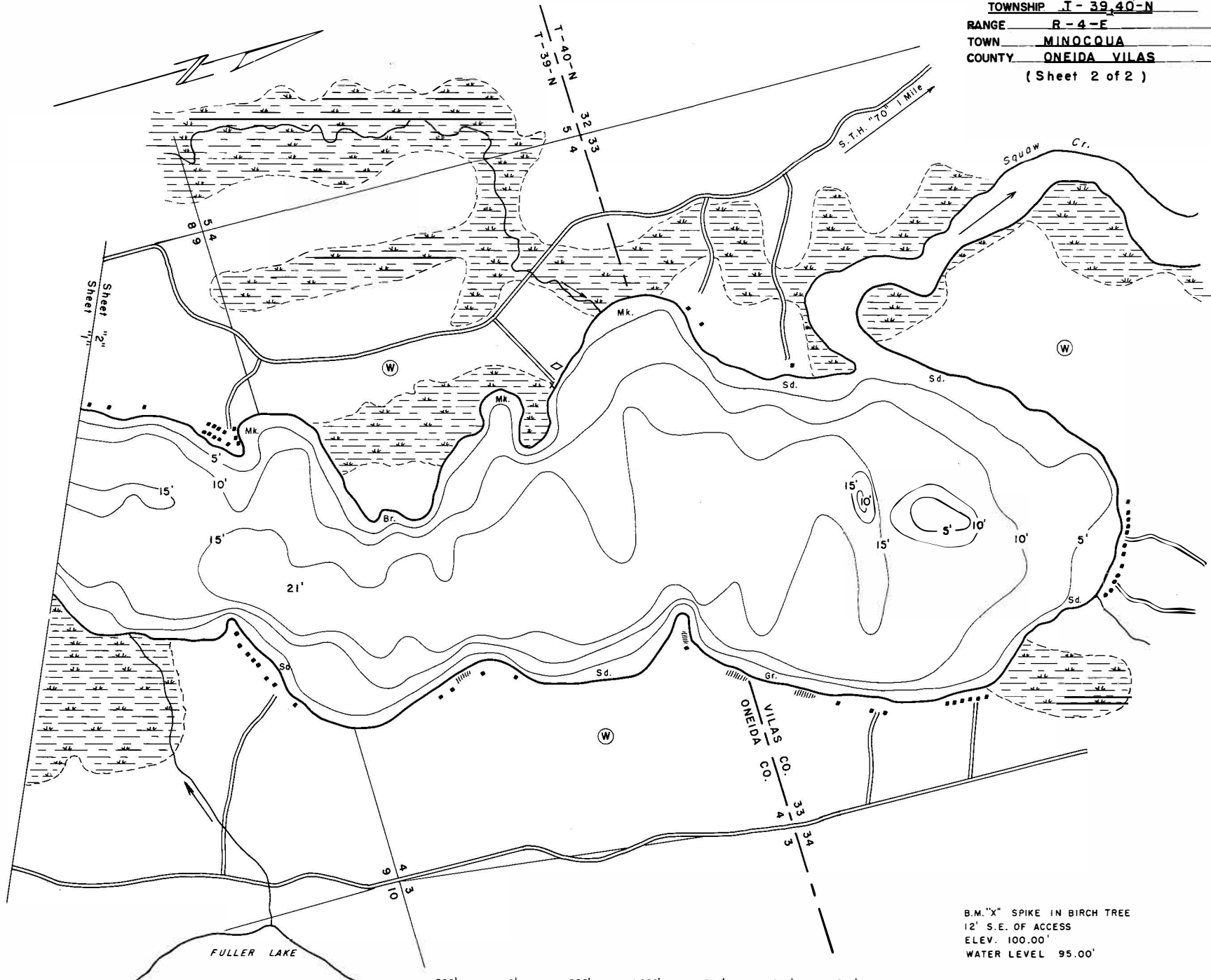
- ◇ ACCESS
- ◊ ACCESS WITH PARKING
- ◆ BOAT LIVERY

FIELD WORK BY: J. JOSWIAK B. KRUEGER
 DRAWN BY: E. EATON
 LAKE MAPPED JUNE 1962
 SOURCE OF INFORMATION W. C. D.
 SOUNDINGS RECORDING SONAR

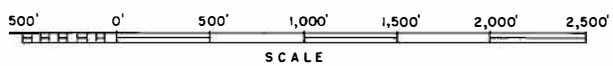
AREA 784.5 ACRES
 TOTAL SHORELINE 9 MILES
 MAX. DEPTH 21 FEET
 SCALE: AS SHOWN

LAKE SURVEY MAP

LAKE AMBER
 SECTIONS 33, 4, 9, 16
 TOWNSHIP T-39, 40-N
 RANGE R-4-E
 TOWN MINOCQUA
 COUNTY ONEIDA VILAS
 (Sheet 2 of 2)



LAKE MAPPED JUNE 1962
 SOURCE OF INFORMATION W.C.D.
 SOUNDINGSS RECORDING SONAR



◇ ACCESS ◀ ACCESS WITH PARKING ● BOAT LIVERY

B.M. "X" SPIKE IN BIRCH TREE
 12' S.E. OF ACCESS
 ELEV. 100.00'
 WATER LEVEL 95.00'

AREA 784.5 ACRES
 TOTAL SHORELINE 9 MILES
 MAX. DEPTH 21 FEET
 SCALE: AS SHOWN

Source: Wisconsin Department of Natural Resources 608-266-2621
Amber Lake – Oneida County, Wisconsin - DNR Lake Map
Date – Jun 1962 - Historical Lake Map - Not for Navigation
A Public Document - Please Identify the Source when using it.

**Name updated to 'Amber' in 2022; approved by GNC.
This map PDF was updated 2023.**