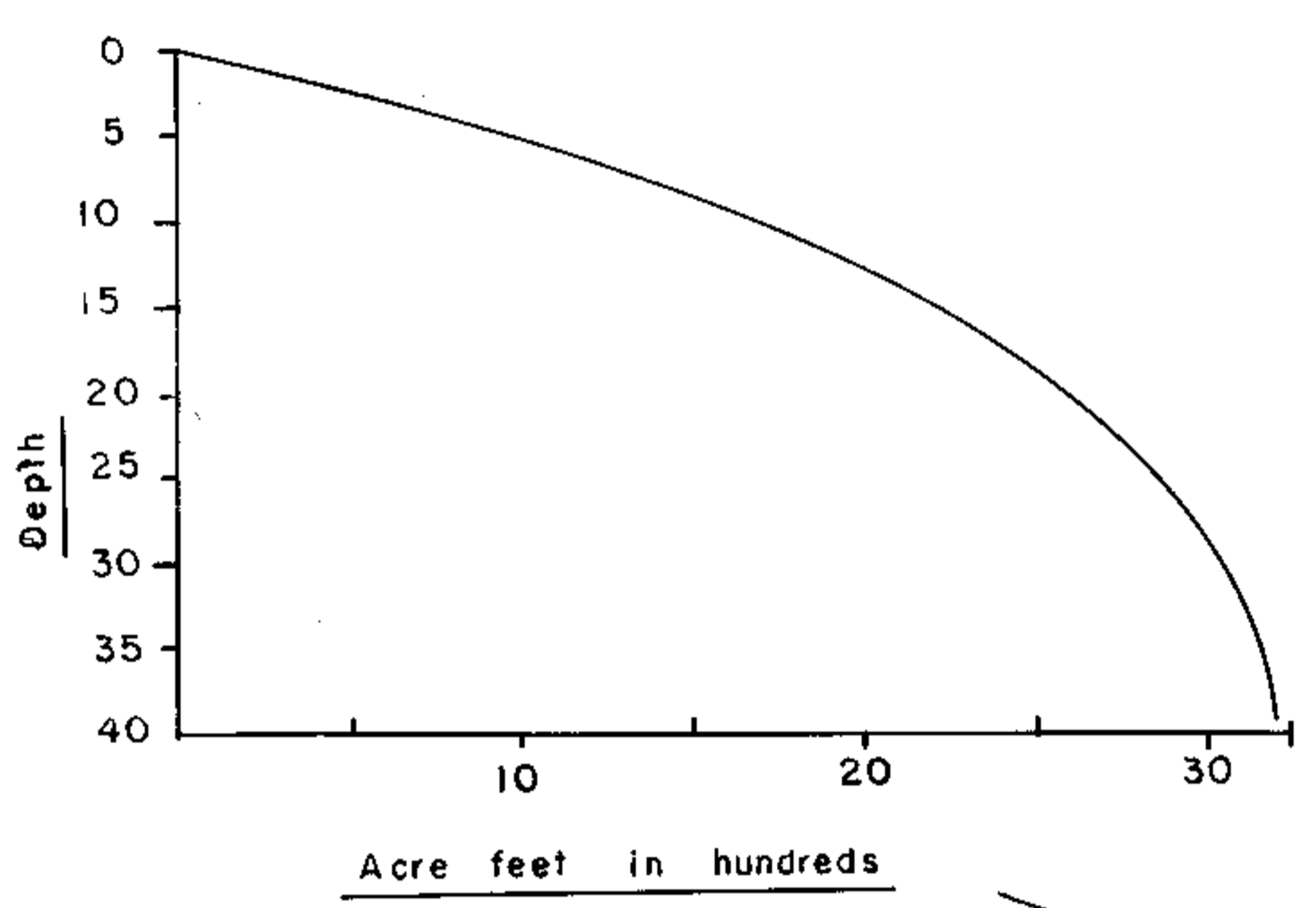


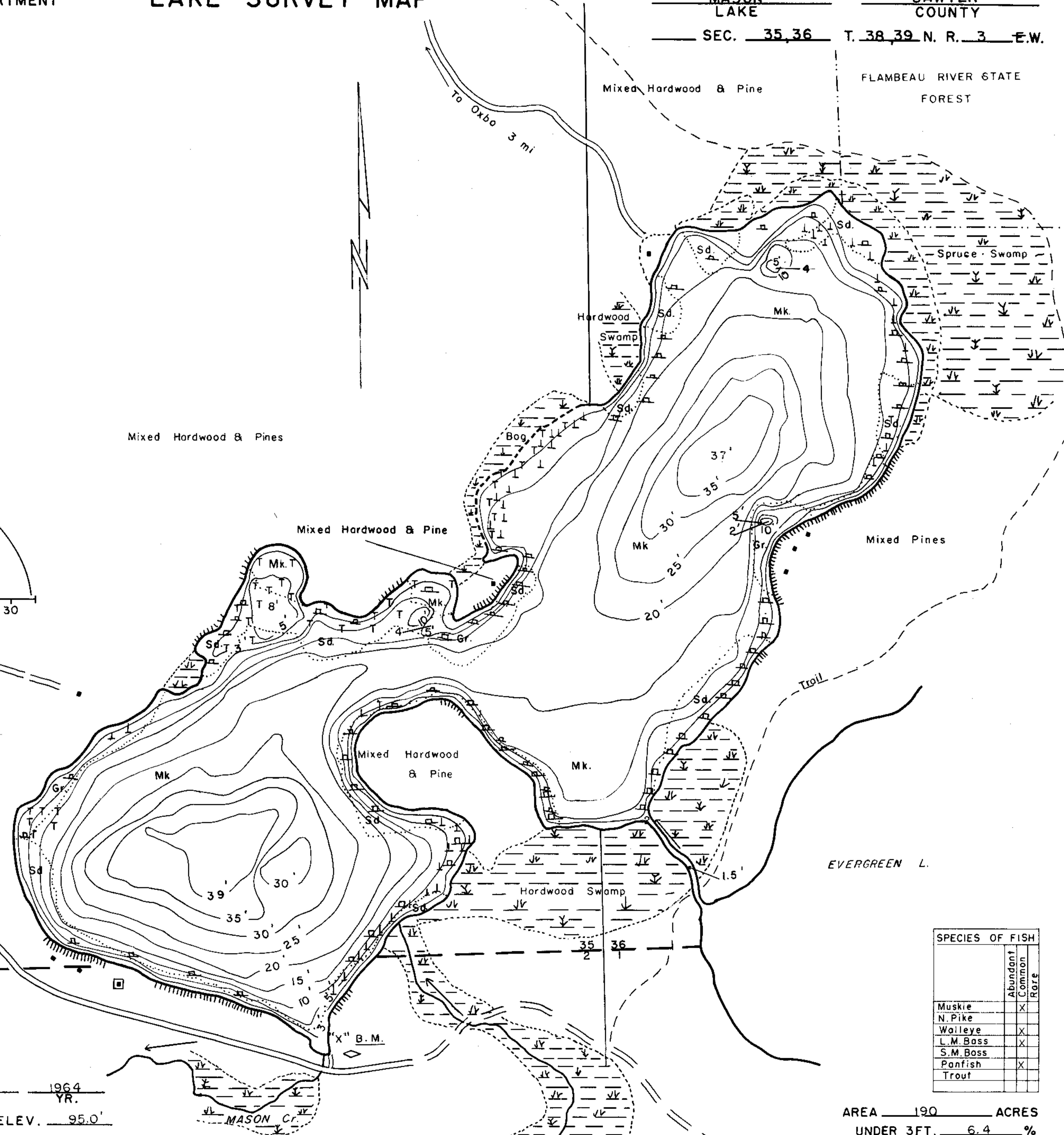
FLAMBEAU RIVER STATE FOREST

Mixed Hardwood & Pine

To Oxbo 3 mi



B.M. "X" spike in White Pine N. of landing 10' from shore  
 Assumed Elev. 100.00'  
 Water Elev. 95.00'



T-39-N  
 T-38-N

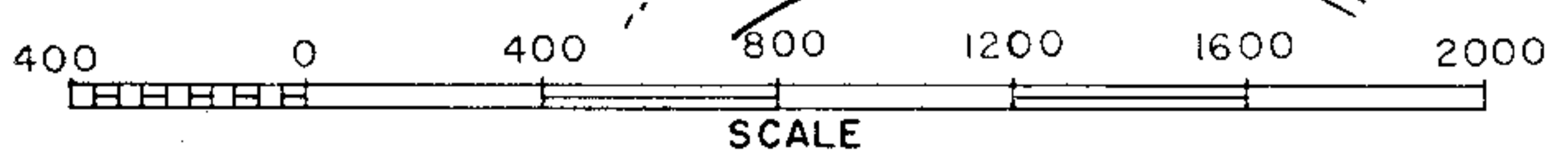
EVERGREEN L.

SPECIES OF FISH		
	Abundant	Rare
Muskie		X
N. Pike		X
Walleye	X	
L.M. Bass	X	
S.M. Bass		X
Panfish	X	
Trout		

EQUIPMENT RECORDING SONAR MAPPED AUG. 1964  
 MO. YR.

- TOPOGRAPHIC SYMBOLS
- (B) Brush
  - (PW) Partially wooded
  - (W) Wooded
  - (C) Cleared
  - (P) Pastured
  - (A) Agricultural
  - B.M. Bench Mark
  - Dwelling
  - Resort

- LAKE BOTTOM SYMBOLS
- P. Peat
  - Mk. Muck
  - C. Clay
  - M. Marl
  - Sd. Sand
  - St. Silt
  - Gr. Gravel
  - R. Rubble
  - Br. Bedrock
  - T. Submergent vegetation
  - ↓ Emergent vegetation
  - ⊠ Floating vegetation



Access Access with Parking Boat Livery  
 Field work by Hopke Perkins Sather Drawn by C. Holt

AREA 190 ACRES  
 UNDER 3FT. 6.4 %  
 OVER 20FT. 34 %  
 VOLUME 3178 ACRE FT.  
 TOTAL ALK. 65 P.P.M.  
 SHORELINE 3.5 MILES  
 MAX. DEPTH 39 FEET

Source: Wisconsin Department of Natural Resources 608-266-2621  
Mason Lake – Sawyer County, Wisconsin DNR Lake Map  
Date – Aug 1964 - Historical Lake Map - Not for Navigation  
A Public Document - Please Identify the Source when using it.