

Schnurs Lake
146 Acres
23' Deep

Mud Lake
7' Max depth
20 Acres

Sheet 2
Sheet 1

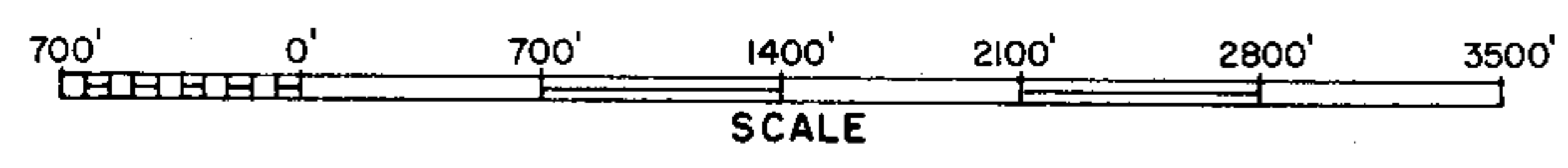
| SPECIES OF FISH | | |
|-----------------|----------|------|
| | Abundant | Rare |
| Muskie | X | |
| N. Pike | | X |
| Walleye | X | |
| L. M. Bass | | X |
| S. M. Bass | | X |
| Panfish | X | |
| Trout | | |

EQUIPMENT RECORDING SONAR MAPPED SEPT 1967
MO. YR.

WATER ELEV. 1490.68

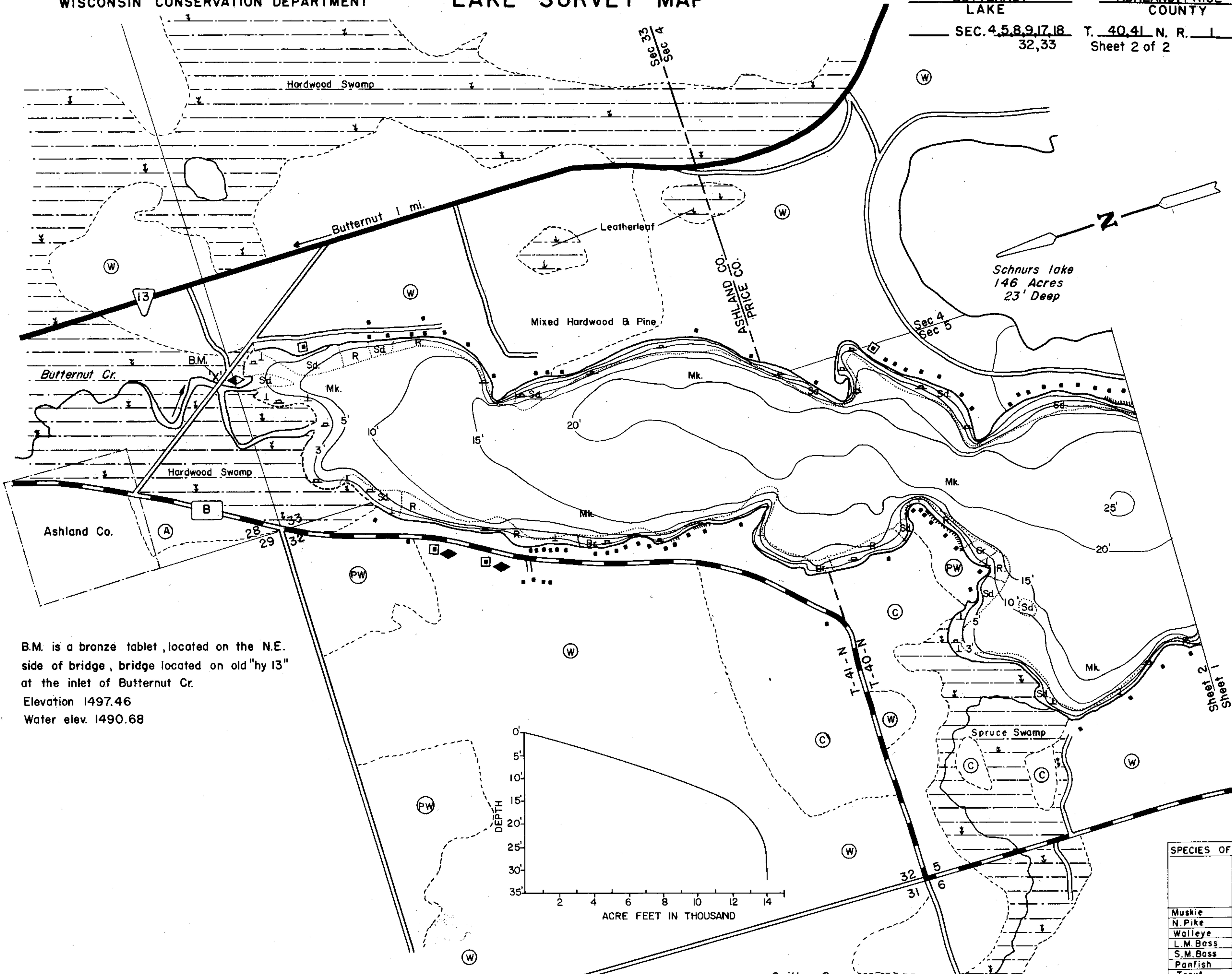
- TOPOGRAPHIC SYMBOLS
- (B) Brush
 - (PW) Partially wooded
 - (W) Wooded
 - (C) Cleared
 - (P) Pastured
 - (A) Agricultural
 - B.M. Bench Mark
 - Dwelling
 - Resort
 - ||||| Steep slope
 - - - Indefinite shoreline
 - Marsh
 - Spring
 - Intermittent stream
 - Permanent inlet
 - Permanent outlet
 - Dam

- LAKE BOTTOM SYMBOLS
- P. Peat
 - Mk. Muck
 - C. Clay
 - M. Marl
 - Sd. Sand
 - St. Silt
 - Gr. Gravel
 - R. Rubble
 - Br. Bedrock
 - T. Submergent vegetation
 - Emergent vegetation
 - Floating vegetation
 - Stumps & Snags

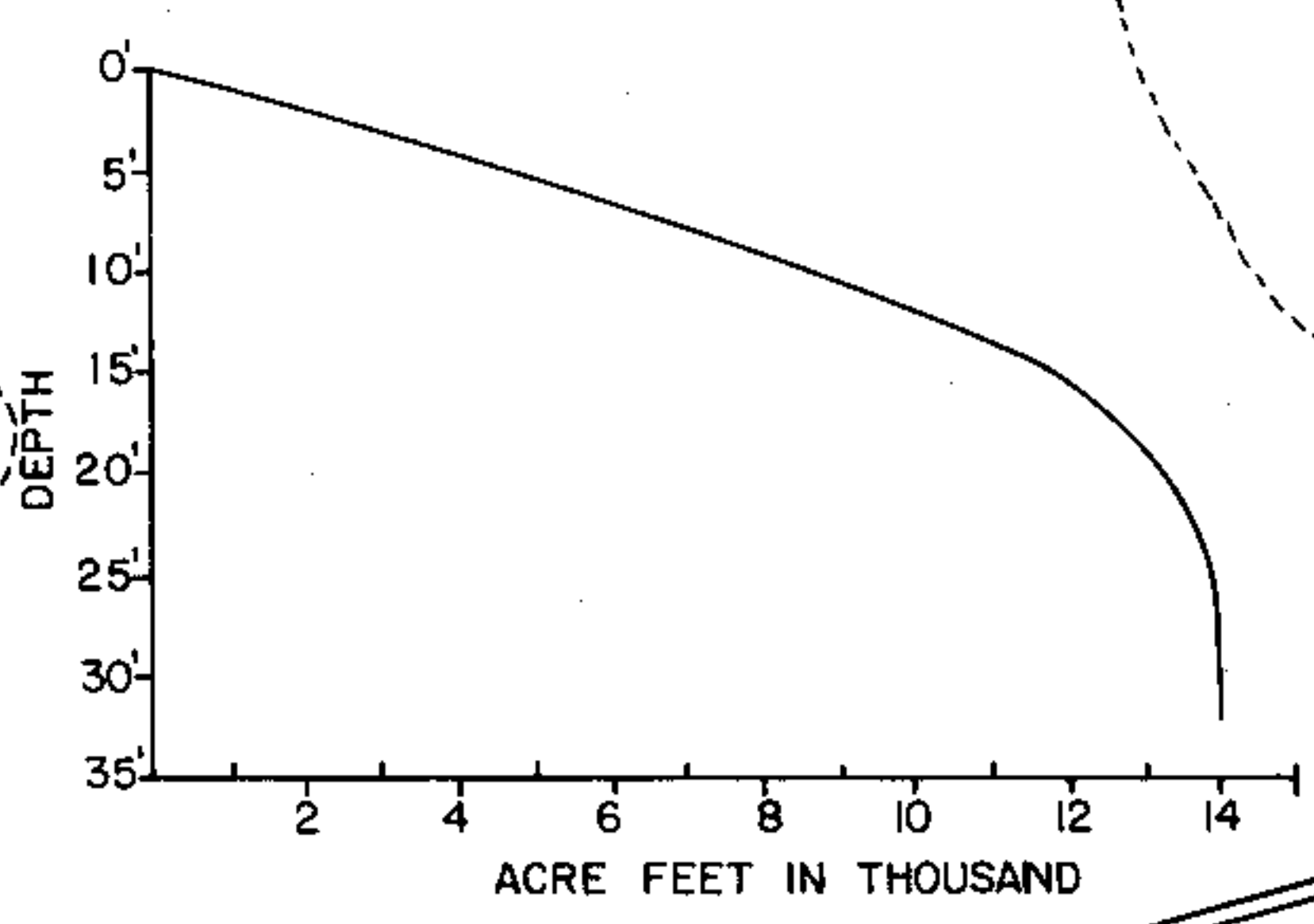


Access Access with Parking Boat Livery
Field work by: C. Busch, N. Pokorny Drawn by: C. Holt

1019.7 WITH IS.
AREA 1006.2 ACRES
UNDER 3FT. 6.7 %
OVER 20FT. 21.0 %
VOLUME 14,017.7 ACRE FT.
TOTAL ALK. 69 P.P.M.
SHORELINE 11.2 MILES
MAX. DEPTH 32 FEET



B.M. is a bronze tablet, located on the N.E. side of bridge, bridge located on old "hy 13" at the inlet of Butternut Cr.
 Elevation 1497.46
 Water elev. 1490.68



EQUIPMENT RECORDING SONAR MAPPED SEPT 1967
 MO. YR.

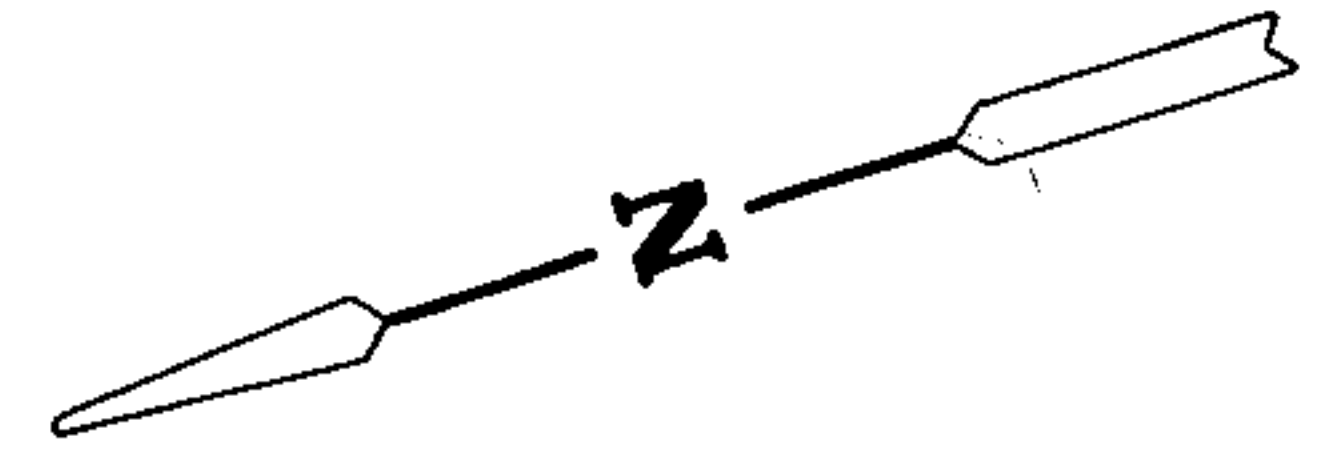
- TOPOGRAPHIC SYMBOLS
- (B) Brush
 - (PW) Partially wooded
 - (W) Wooded
 - (C) Cleared
 - (P) Pastured
 - (A) Agricultural
 - B.M. Bench Mark
 - Dwelling
 - ▣ Resort
 - ||||| Steep slope
 - - - Indefinite shoreline
 - Marsh
 - o Spring
 - Intermittent stream
 - Permanent inlet
 - Permanent outlet
 - Dam

- LAKE BOTTOM SYMBOLS
- P. Peat
 - Mk. Muck
 - C. Clay
 - M. Marl
 - Sd. Sand
 - St. Silt
 - Gr. Gravel
 - R. Rubble
 - Br. Bedrock
 - T Submergent vegetation
 - ↓ Emergent vegetation
 - ⊃ Floating vegetation
 - Stumps & Snags

WATER ELEV. 1490.68



Access Access with Parking Boat Livery
 Field work by: C. Busch, N. Pokorny Drawn by: C. Holt



Schnurs lake
 146 Acres
 23' Deep

| SPECIES OF FISH | Abundance | | |
|-----------------|-----------|--------|------|
| | Abundant | Common | Rare |
| Muskie | | X | |
| N. Pike | | | X |
| Walleye | X | | |
| L. M. Bass | | | X |
| S. M. Bass | | | X |
| Panfish | X | | |
| Trout | | | |

1019.7 WITH IS.
 AREA 1006.2 ACRES
 UNDER 3 FT. 6.7 %
 OVER 20 FT. 21.0 %
 VOLUME 14017.7 ACRE FT.
 TOTAL ALK. 69 P.P.M.
 SHORELINE 11.2 MILES
 MAX. DEPTH 32 FEET

Source: Wisconsin Department of Natural Resources 608-266-2621
Butternut Lake – Ashland/Price Counties, Wisconsin DNR Lake Map
Date – Sep 1967 - Historical Lake Map - Not for Navigation
A Public Document - Please Identify the Source when using it.