

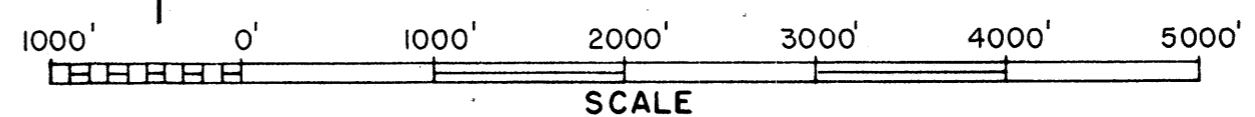
Lower Park Falls Flow.
 Area 70.6 Acres
 Max. Depth 16 Feet

B.M. 'X' Bronze tablet in solid rock outcrop on
 up stream side of island near shore between
 W. canal and river
 elev. 1485.0'
 Water elev. 1482.0'

Dam. concrete drop log
 18' head

EQUIPMENT RECORDING SONAR MAPPED JULY 1966
 MO. YR.

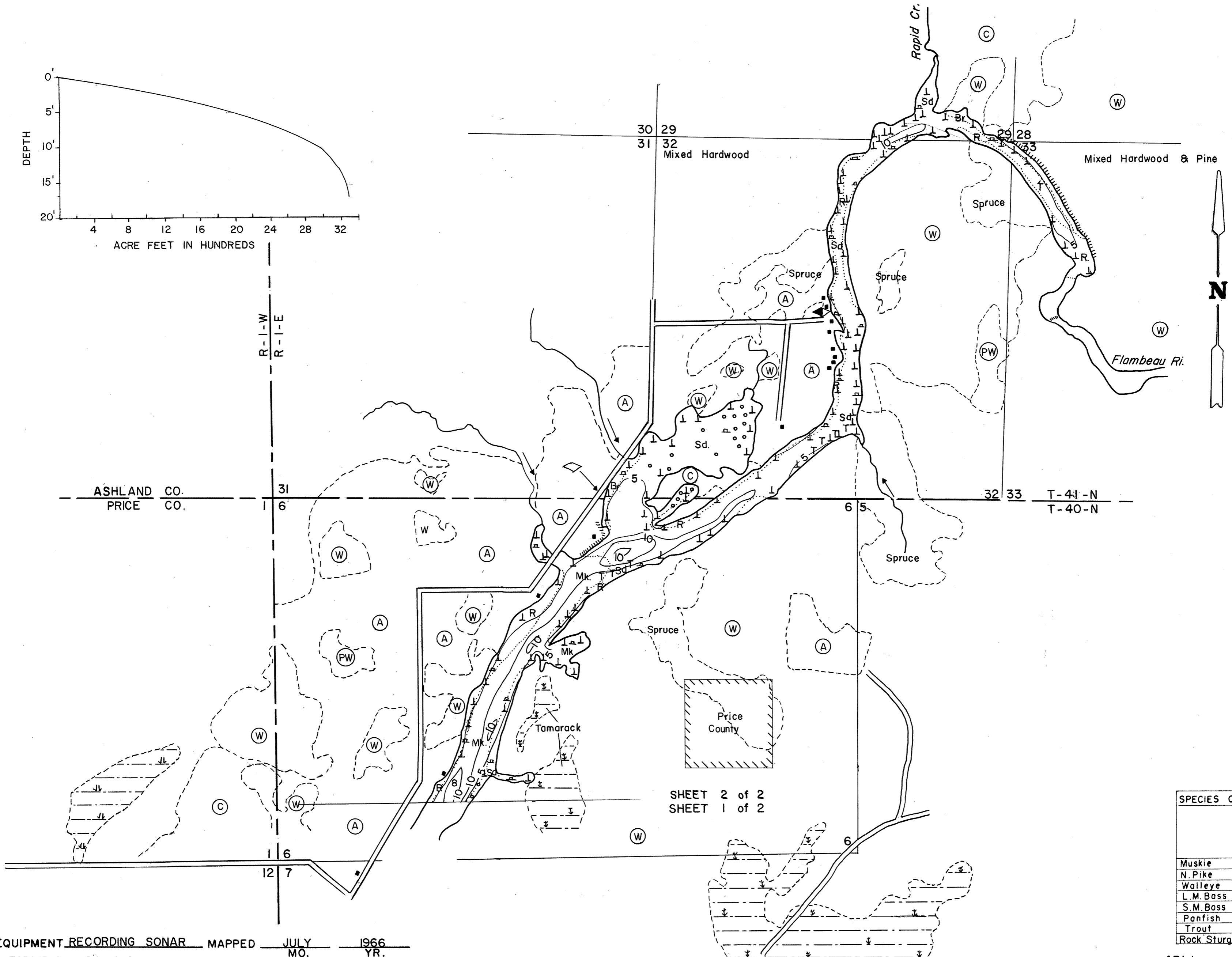
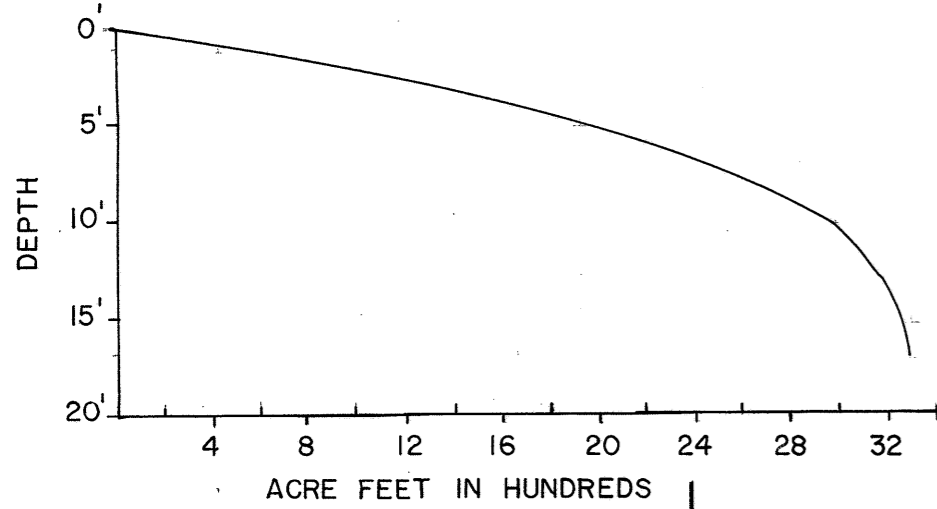
- TOPOGRAPHIC SYMBOLS
- (B) Brush
 - (PW) Partially wooded
 - (W) Wooded
 - (C) Cleared
 - (P) Pastured
 - (A) Agricultural
 - B.M. Bench Mark
 - Dwelling
 - Resort
 - ||||| Steep slope
 - - - Indefinite shoreline
 - Marsh
 - Spring
 - Intermittent stream
 - Permanent inlet
 - Permanent outlet
 - Dam
- LAKE BOTTOM SYMBOLS
- P. Peat
 - Mk. Muck
 - C. Clay
 - M. Marl
 - Sd. Sand
 - St. Silt
 - Gr. Gravel
 - R. Rubble
 - Br. Bedrock
 - T Submergent vegetation
 - ↓ Emergent vegetation
 - ⊕ Floating vegetation
 - ⊙ Stumps & Snags



◇ Access ◈ Access with Parking ◆ Boat Livery
 Field work by: C. Busch, G. Winter, L. Sather Drawn by: C. Holt

SPECIES OF FISH		
	Abundant	Rare
Muskie		X
N. Pike	X	
Walleye		X
L. M. Bass		X
S. M. Bass	X	
Panfish	X	
Trout		
Rock Sturgeon	X	

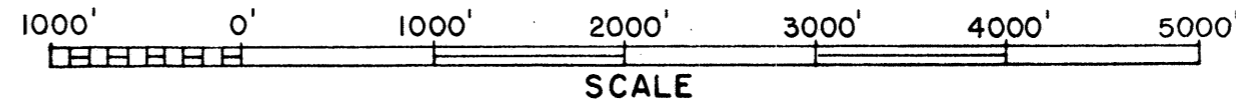
AREA 431.1 ACRES
 UNDER 3FT. 24.4 %
 OVER 20FT. 0 %
 VOLUME 3278.8 ACRE FT.
 TOTAL ALK. 34 P.P.M.
 SHORELINE 15.4 MILES
 MAX. DEPTH 17 FEET



SHEET 2 of 2
 SHEET 1 of 2

EQUIPMENT RECORDING SONAR MAPPED JULY 1966
 MO. YR.

- TOPOGRAPHIC SYMBOLS
- (B) Brush
 - (PW) Partially wooded
 - (W) Wooded
 - (C) Cleared
 - (P) Pastured
 - (A) Agricultural
 - B.M. Bench Mark
 - Dwelling
 - Resort
 - ||||| Steep slope
 - - - Indefinite shoreline
 - Marsh
 - o Spring
 - Intermittent stream
 - Permanent inlet
 - Permanent outlet
 - Dam
- LAKE BOTTOM SYMBOLS
- P. Peat
 - Mk. Muck
 - C. Clay
 - M. Marl
 - Sd. Sand
 - St. Silt
 - Gr. Gravel
 - R. Rubble
 - Br. Bedrock
 - T Submergent vegetation
 - ↓ Emergent vegetation
 - ⊕ Floating vegetation
 - ⊙ Stumps & Snags
- WATER ELEV. 1482



◇ Access ◈ Access with Parking ◆ Boat Livery
 Field work by C. Busch, G. Winter, L. Sather Drawn by: C. Holt

SPECIES OF FISH		
	Abundant	Rare
Muskie		X
N. Pike	X	
Walleye		X
L. M. Bass		X
S. M. Bass	X	
Panfish	X	
Trout		X
Rock Sturgeon	X	

AREA 431.1 ACRES
 UNDER 3FT. 24.4 %
 OVER 20FT. 0 %
 VOLUME 3278.8 ACRE FT.
 TOTAL ALK. 34 P.P.M.
 SHORELINE 15.4 MILES
 MAX. DEPTH 17 FEET

Source: Wisconsin Department of Natural Resources 608-266-2621
Upper Park Falls Flowage – Price County and Ashland County, Wisconsin DNR Lake Map
Date – Jul 1966 - Historical Lake Map - Not for Navigation
A Public Document - Please Identify the Source when using it.