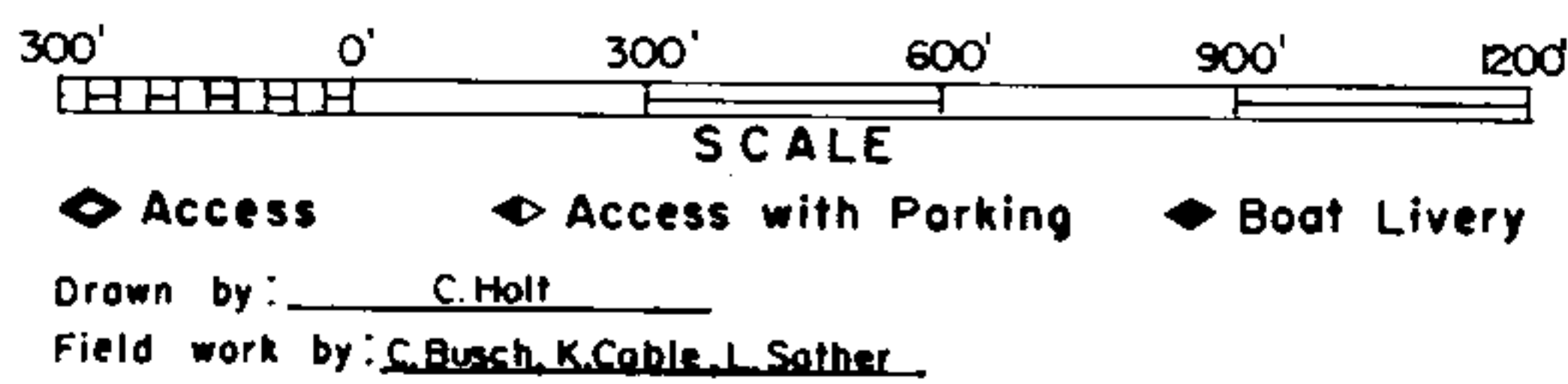


B.M. X Railroad spike in base of a 10" Norway Pine at the boy scout camp on the W. side of lake 260' N.E. of house, 30' S.W. of point Assumed elevation 100.00' Water level 95.84'

Sheet 1
Sheet 2

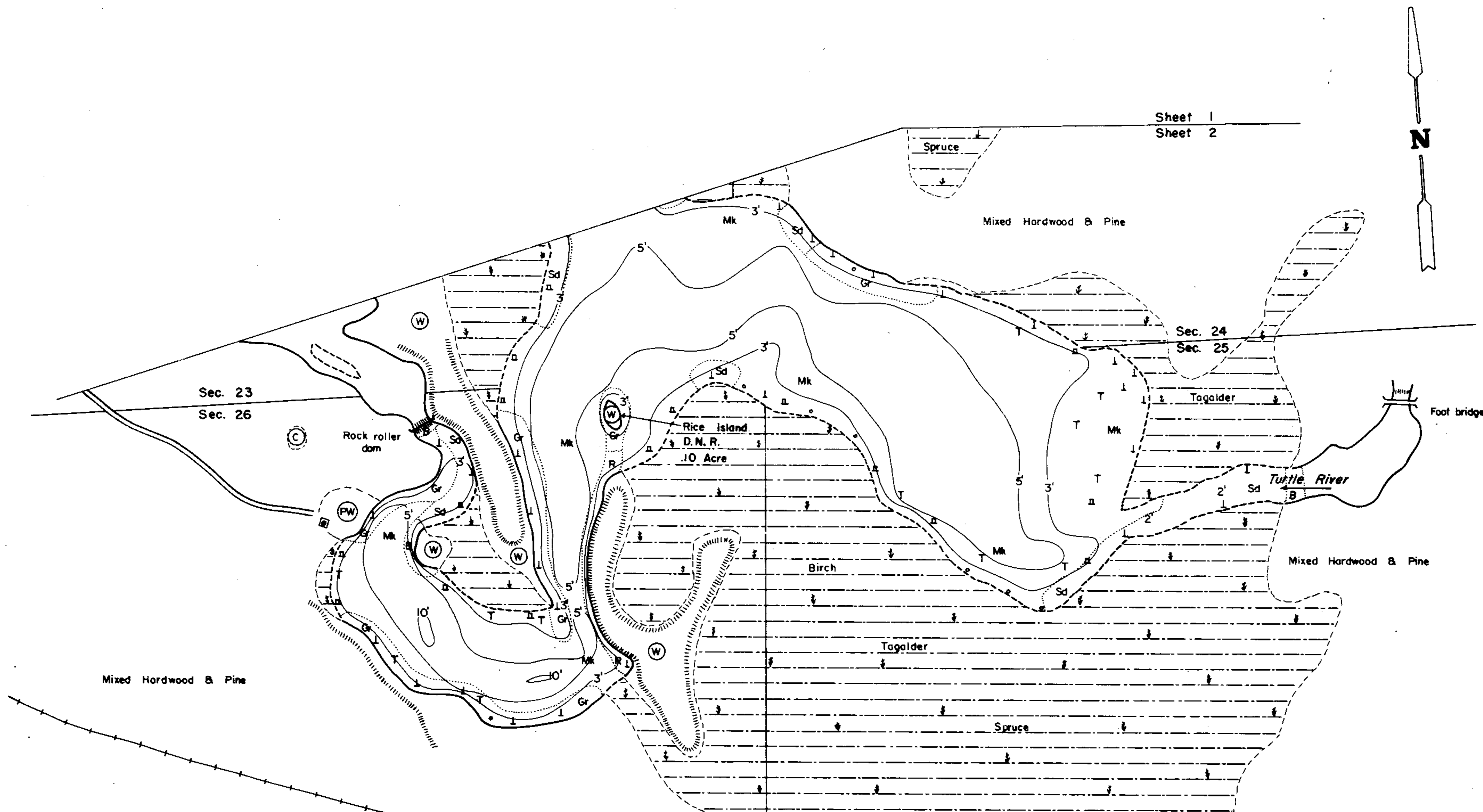
EQUIPMENT RECORDING SONAR MAPPED OCT 1973
MONTH YEAR
LAKE BOTTOM SYMBOLS

- | | | | |
|----------------------|-------------------------|---------------------|-----------------------------|
| TOPOGRAPHIC SYMBOLS | | LAKE BOTTOM SYMBOLS | |
| (B) Brush | Steep slope | P. Peat | B Boulders |
| (W) Partially wooded | ~ Indefinite shoreline | Mk. Muck | ☼ Stumps & Snags |
| (W) Wooded | ☼ Marsh | C. Clay | ☼ Rock danger to navigation |
| (C) Cleared | ☼ Spring | M. Marl | T Submergent vegetation |
| (P) Pastured | ~ Intermittent stream | Sd. Sand | ⊥ Emergent vegetation |
| (A) Agricultural | ~ Permanent inlet | St. Silt | ☼ Floating vegetation |
| B.M. Bench Mark | ~ Permanent outlet | Gr. Gravel | ☼ Brush shelters |
| • Dwelling | ☼ Dam | R. Rubble | |
| ☼ Resort | D.N.R. State owned land | Br. Bedrock | |
| ☼ Camp | | | |




SPECIES OF FISH	Abundance		
	Abundant	Common	Present
Muskie		X	
N. Pike		X	
Walleye	X		
L.M. Bass			
S.M. Bass			X
Panfish	X		
Trout			

WATER AREA 124.8 ACRES
UNDER 3 FT. 18 %
OVER 20 FT. 1 %
MAX. DEPTH 21 FEET.
TOTAL ALK. 30 P.P.M.
VOLUME 1044 ACRE FT.
SHORELINE 3.84 MILES
SHORELINE 3.89 MILES WITH IS.



EQUIPMENT RECORDING SONAR MAPPED OCT 1973

TOPOGRAPHIC SYMBOLS		LAKE BOTTOM SYMBOLS	
(B) Brush	() Steep slope	P. Peat	B Boulders
(PW) Partially wooded	(---) Indefinite shoreline	Mk. Muck	o Stumps & Snags
(W) Wooded	(---) Marsh	C. Clay	⊗ Rock danger to navigation
(C) Cleared	(---) Spring	M. Marl	T Submergent vegetation
(P) Pastured	(---) Intermittent stream	Sd. Sand	⊥ Emergent vegetation
(A) Agricultural	(---) Permanent inlet	St. Silt	⊥ Floating vegetation
B.M. Bench Mark	(---) Permanent outlet	Gr. Gravel	⊥ Brush shelters
■ Dwelling	(---) Dam	R. Rubble	
□ Resort	(---) D.N.R. State owned land	Bc. Bedrock	
⊙ Camp			



◆ Access ◆ Access with Parking ◆ Boat Livery

Drawn by: C. Holt
Field work by: C. Busch, K. Cable, L. Sather

SPECIES OF FISH	Abundant Common Present		
	Abundant	Common	Present
Muskie		X	
N. Pike		X	
Walleye	X	X	
L. M. Bass			X
S. M. Bass			X
Panfish	X		
Trout			

WATER AREA 124.8 ACRES
UNDER 3 FT. 18 %
OVER 20 FT. 1 %
MAX. DEPTH 21 FEET.
TOTAL ALK. 30 P.P.M.
VOLUME 1044 ACRE FT.
SHORELINE 3.84 MILES
SHORELINE 3.89 MILES WITH IS.

Source: Wisconsin Department of Natural Resources 608-266-2621
Rice Lake - Iron County, Wisconsin DNR Lake Map
Date: Jun 1967 - Historical Lake Map - Not for Navigation
A Public Document - Please Identify the Source when using it.