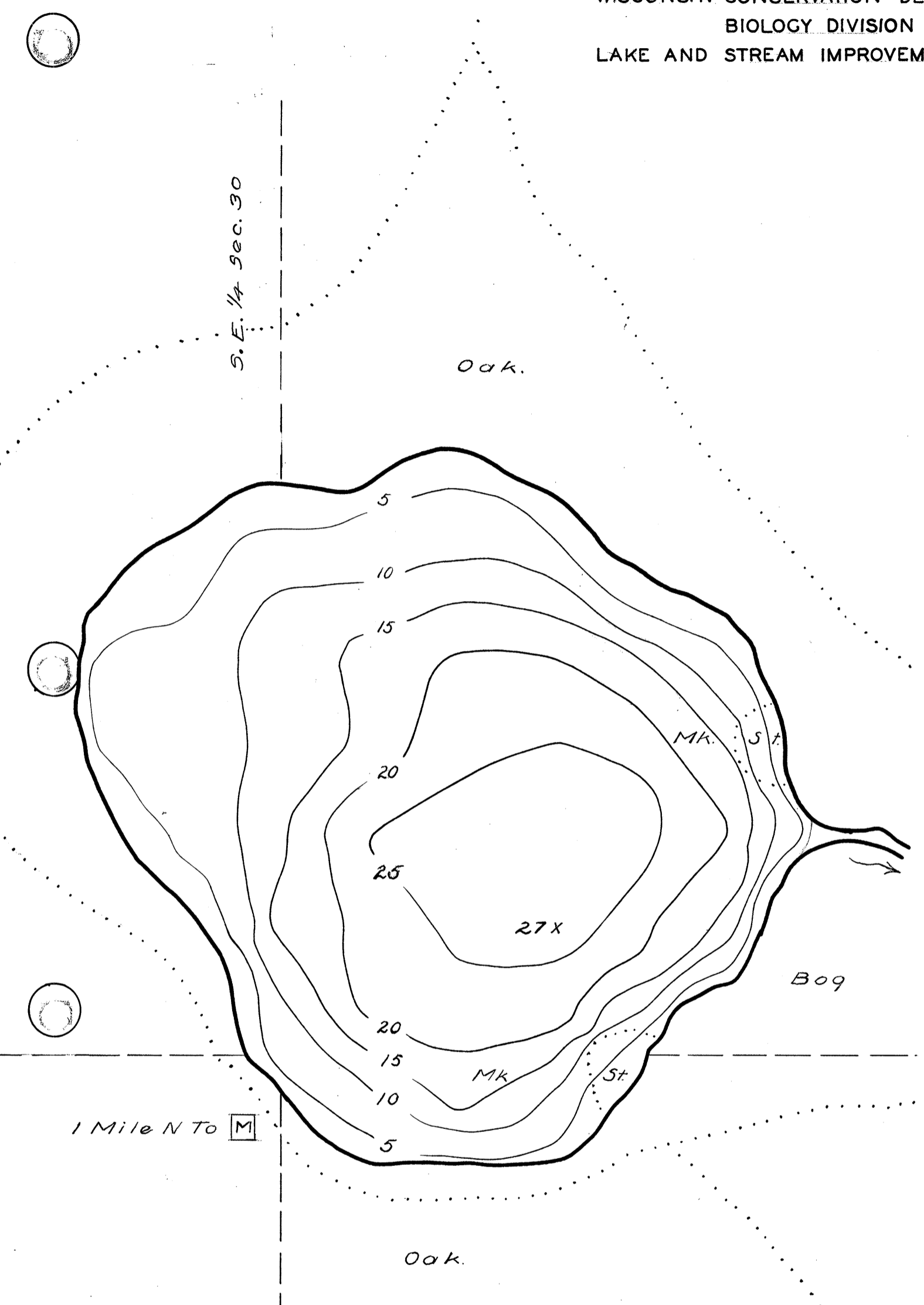


# LAKE SURVEY MAP

WISCONSIN CONSERVATION DEPARTMENT  
BIOLOGY DIVISION  
LAKE AND STREAM IMPROVEMENT SECTION

LAKE BASS LAKE NO. 2  
SECTION 30  
TOWNSHIP 32 N  
RANGE 7 W  
TOWN OF BIRCH CREEK  
COUNTY CHIPPEWA

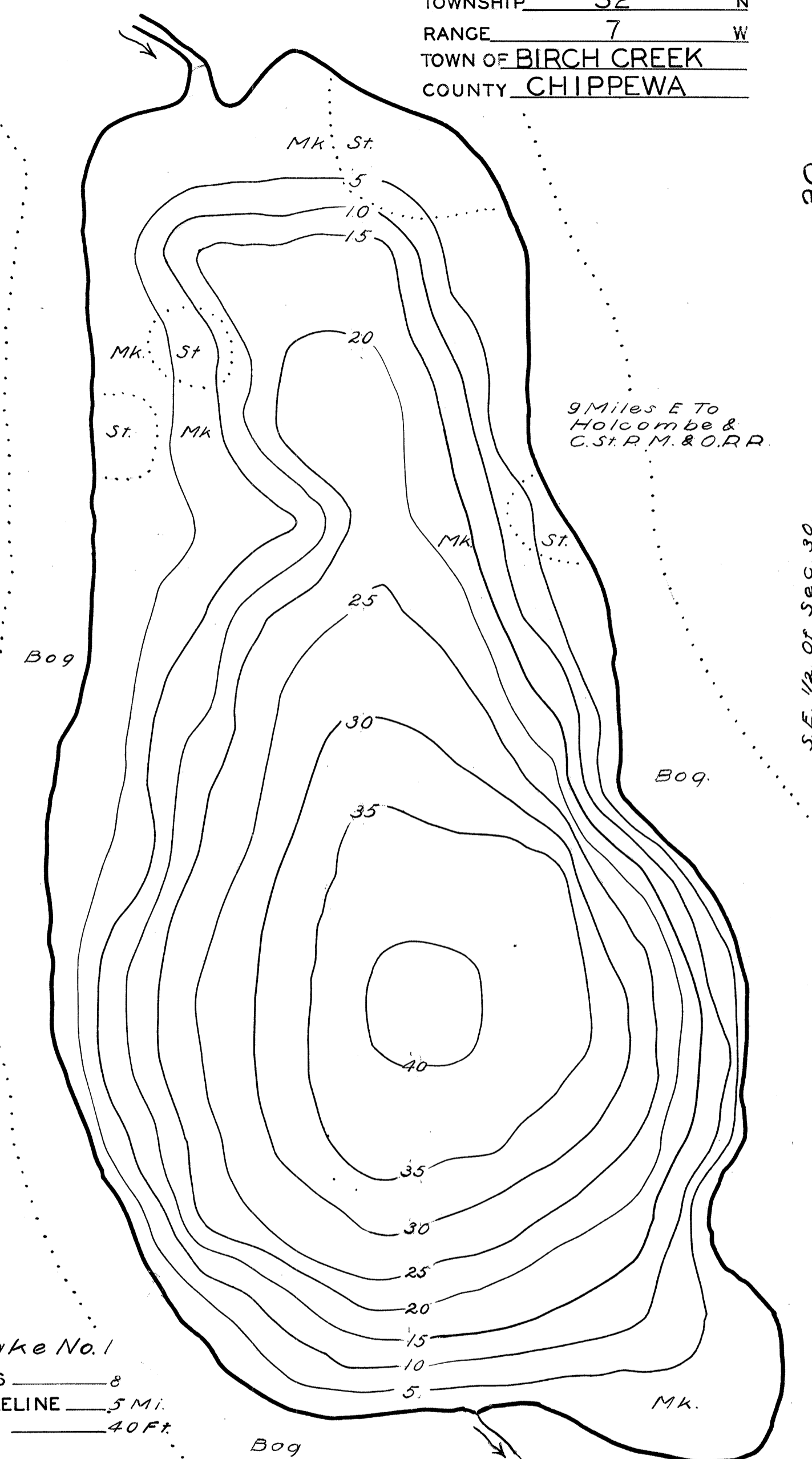
FORM FI-117



**Bass Lake No. 2**  
AREA ACRES 4.4  
TOTAL SHORELINE 3 Mi.  
MAX. DEPTH 27 Ft.

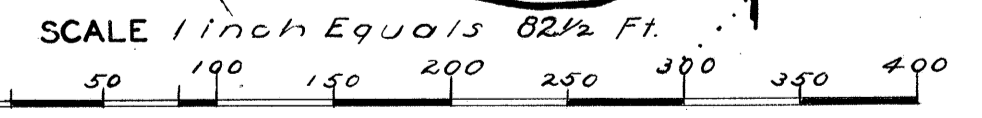
DATE April 18 1941  
COMPILED BY \_\_\_\_\_  
TRACED BY NLM (WPA)  
SOURCE OF INFORMATION \_\_\_\_\_  
WPA Lake Survey Project  
SOUNDINGS At 66 Ft. Intervals  
DATES OF MAP REVISION \_\_\_\_\_  
WORK AGENCY W. P. A.

*CHANGED BY  
W.P.S. - EMK  
6-10-41*



**Bass Lake No. 1**  
AREA ACRES 8  
TOTAL SHORELINE 5 Mi.  
MAX. DEPTH 40 Ft.

LAKE IMPROVEMENT RECORD	
TYPE	DATE
⊕ BRUSH REFUGES	_____
~ SAPLING TANGLES	_____
□ SPAWNING BOXES	_____
* MINNOW SPAWERS	_____
TOTAL	_____



LEGEND	
⊕	BRUSH REFUGES
~	SAPLING TANGLES
□	SPAWNING BOXES
*	MINNOW SPAWERS
⋯	WEED BEDS
☼	ROCKY SHOALS
Sd	SAND
Cl	CLAY
Gr	GRAVEL
Mk	MUCK
■	DWELLING
□	ABANDONED DWELLING
▣	RESORT
St	SILT

Source: Wisconsin Department of Natural Resources 608-266-2621  
Bass Lake #2 and #1 – Chippewa County, Wisconsin DNR Lake Map  
Date – Apr 1941 - Historical Lake Map - Not for Navigation  
A Public Document - Please Identify the Source when using it.