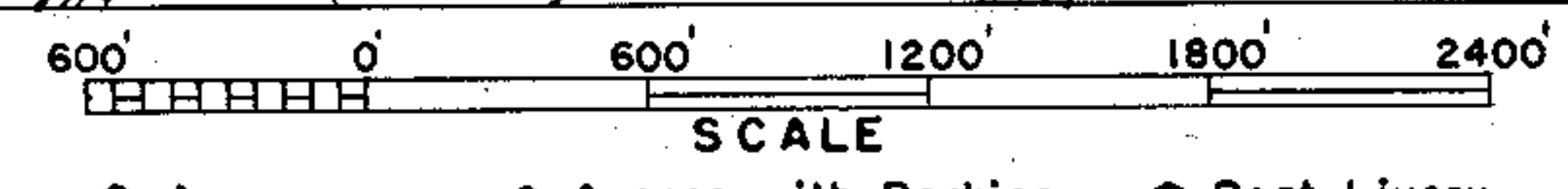
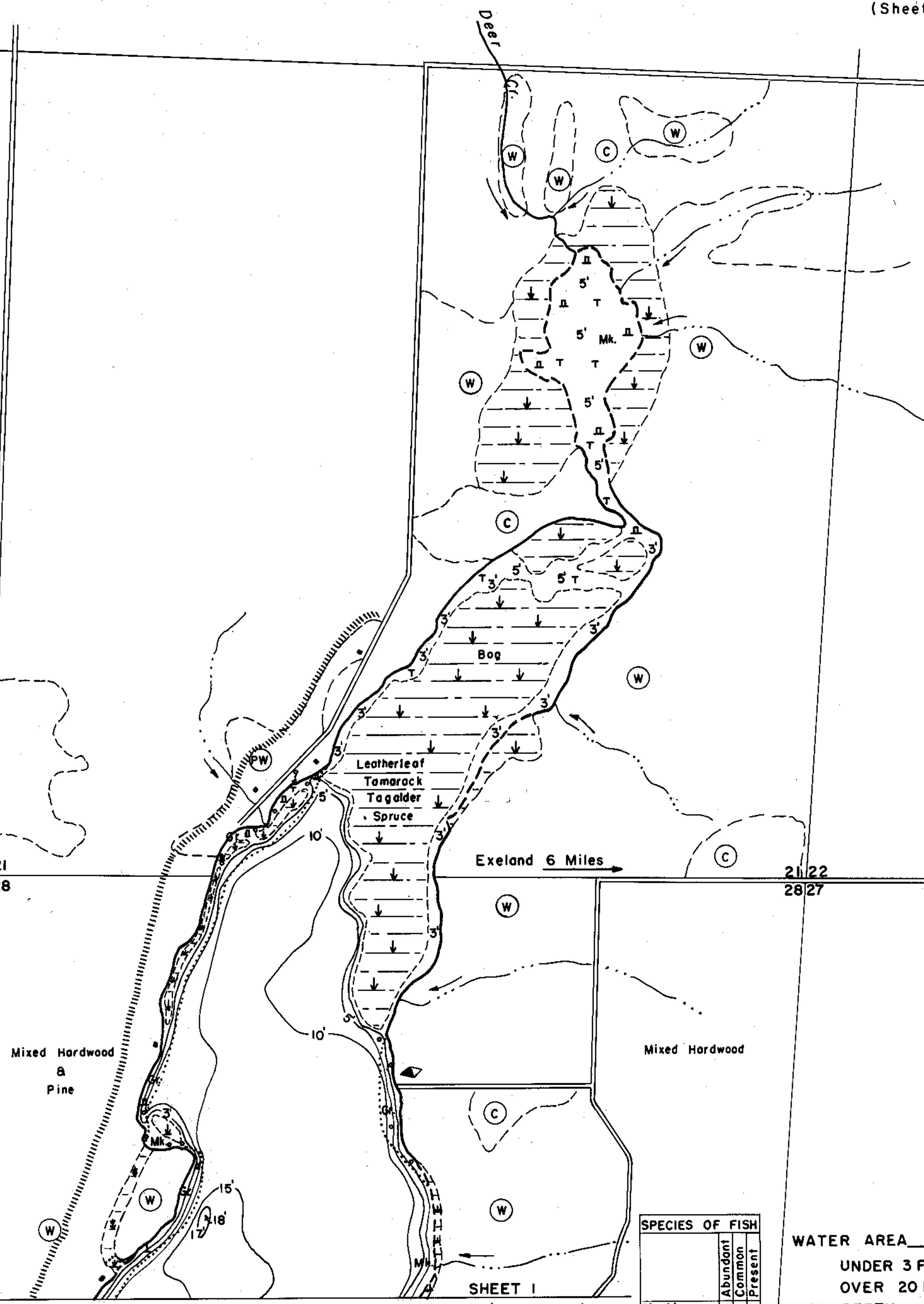




SAWYER COUNTY

EQUIPMENT RECORDING SONAR MAPPED JULY 1973  
MONTH YEAR  
LAKE BOTTOM SYMBOLS

TOPOGRAPHIC SYMBOLS		LAKE BOTTOM SYMBOLS	
(B) Brush	Steep slope	P. Peat	B Boulders
(PW) Partially wooded	- - - Indefinite shoreline	Mk. Muck	☼ Stumps & Snags
(W) Wooded	Marsh	C. Clay	☼ Rock danger to navigation
(C) Cleared	Spring	M. Marl	T Submergent vegetation
(P) Pastured	Intermittent stream	Sd. Sand	⊥ Emergent vegetation
(A) Agricultural	Permanent inlet	St. Silt	⊥ Floating vegetation
B.M. Bench Mark	Permanent outlet	Gr. Gravel	⊥ Brush shelters
■ Dwelling	Dam	R. Rubble	
▣ Resort	D.N.R. State owned land	Br. Bedrock	
▣ Camp			



Access Access with Parking Boat Livery  
 Drawn by: G.Thuesen  
 Field work by: C.Busch, K.Cable, L.Sather

SPECIES OF FISH	Abundant Common Present		
	Abundant	Common	Present
Muskie			
N. Pike			X
Walleye			X
L. M. Bass			
S. M. Bass			
Panfish			X
Trout			

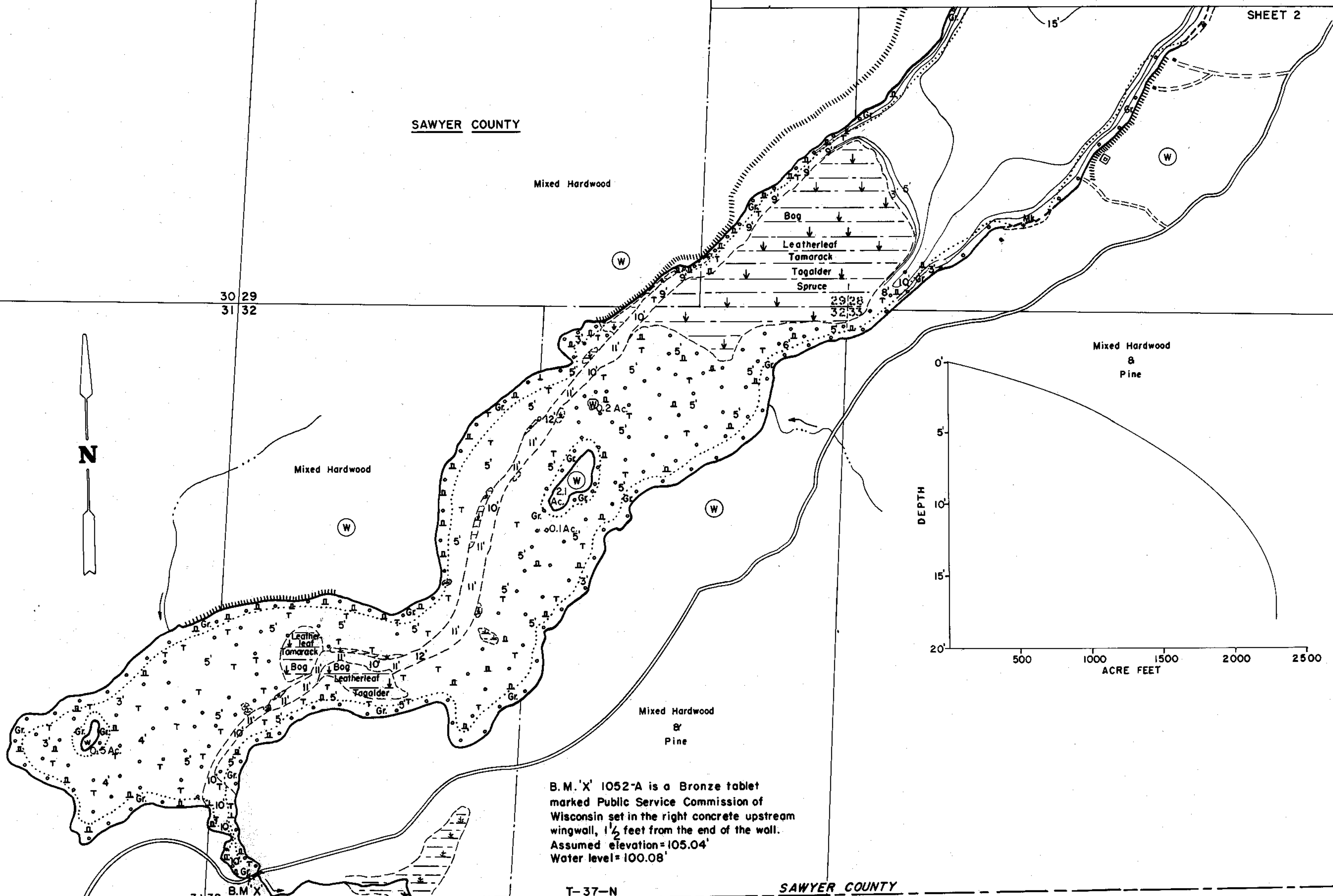
WATER AREA 423.24 ACRES  
 UNDER 3 FT. 6 %  
 OVER 20 FT. 0 %  
 MAX. DEPTH 18 FEET.  
 TOTAL ALK. 37 P.P.M.  
 VOLUME 2296.7 ACRE FT.  
 MAIN SHORELINE 10.02 MI.  
 ISLAND SHORELINE 4.5 MI.

SAWYER COUNTY

Mixed Hardwood

30 29  
31 32

SHEET 2



B.M. 'X' 1052-A is a Bronze tablet marked Public Service Commission of Wisconsin set in the right concrete upstream wingwall, 1 1/2 feet from the end of the wall. Assumed elevation = 105.04' Water level = 100.08'

EQUIPMENT RECORDING SONAR MAPPED JULY 6/5 1973

TOPOGRAPHIC SYMBOLS

- (B) Brush
- (PW) Partially wooded
- (W) Wooded
- (C) Cleared
- (P) Pastured
- (A) Agricultural
- B.M. Bench Mark
- Dwelling
- Resort
- Camp
- Steep slope
- Indefinite shoreline
- Marsh
- Spring
- Intermittent stream
- Permanent inlet
- Permanent outlet
- Dam
- D.N.R. State owned land

LAKE BOTTOM SYMBOLS

- P. Peat
- Mk. Muck
- C. Clay
- M. Marl
- Sd. Sand
- St. Silt
- Gr. Gravel
- R. Rubble
- Br. Bedrock
- B Boulders
- Stumps & Snags
- Rock danger to navigation
- T Submergent vegetation
- Emergent vegetation
- Floating vegetation
- Brush shelters



Access Access with Parking Boat Livery

Drawn by: G.Thuesen  
Field work by: C.Busch, K.Cable, L.Sather

SPECIES OF FISH

	Abundant	Common	Present
Muskie			X
N. Pike			X
Walleye			X
L.M. Bass			
S.M. Bass			
Panfish			X
Trout			

WATER AREA 423.24 ACRES  
 UNDER 3 FT. 6 %  
 OVER 20 FT. 0 %  
 MAX. DEPTH 18 FEET.  
 TOTAL ALK. 37 P.P.M.  
 VOLUME 2296.7 ACRE FT.  
 MAIN SHORELINE 10.02 MI.  
 ISLAND SHORELINE .45 MI.

Source: Wisconsin Department of Natural Resources 608-266-2621  
Deer Lake – Sawyer County, Wisconsin DNR Lake Map  
Date – Jul 1973 - Historical Lake Map - Not for Navigation  
A Public Document - Please Identify the Source when using it.