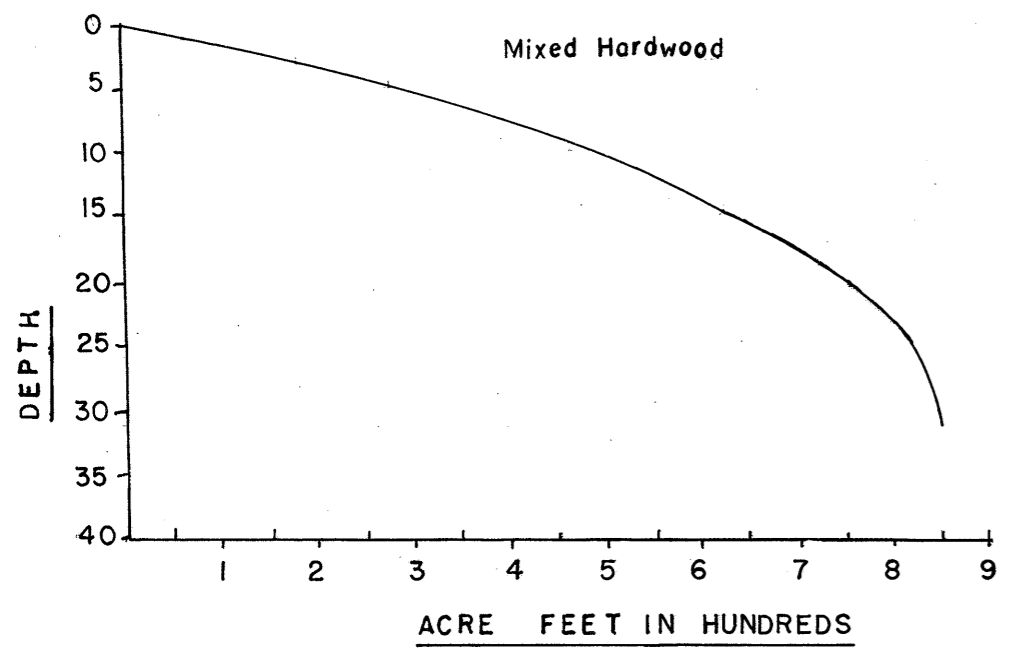
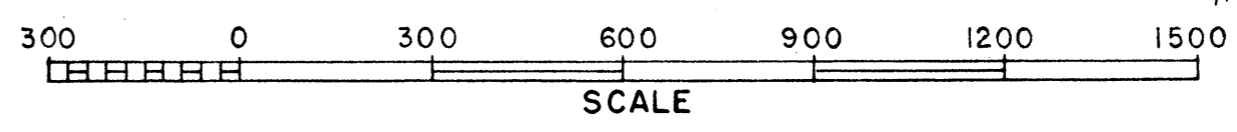
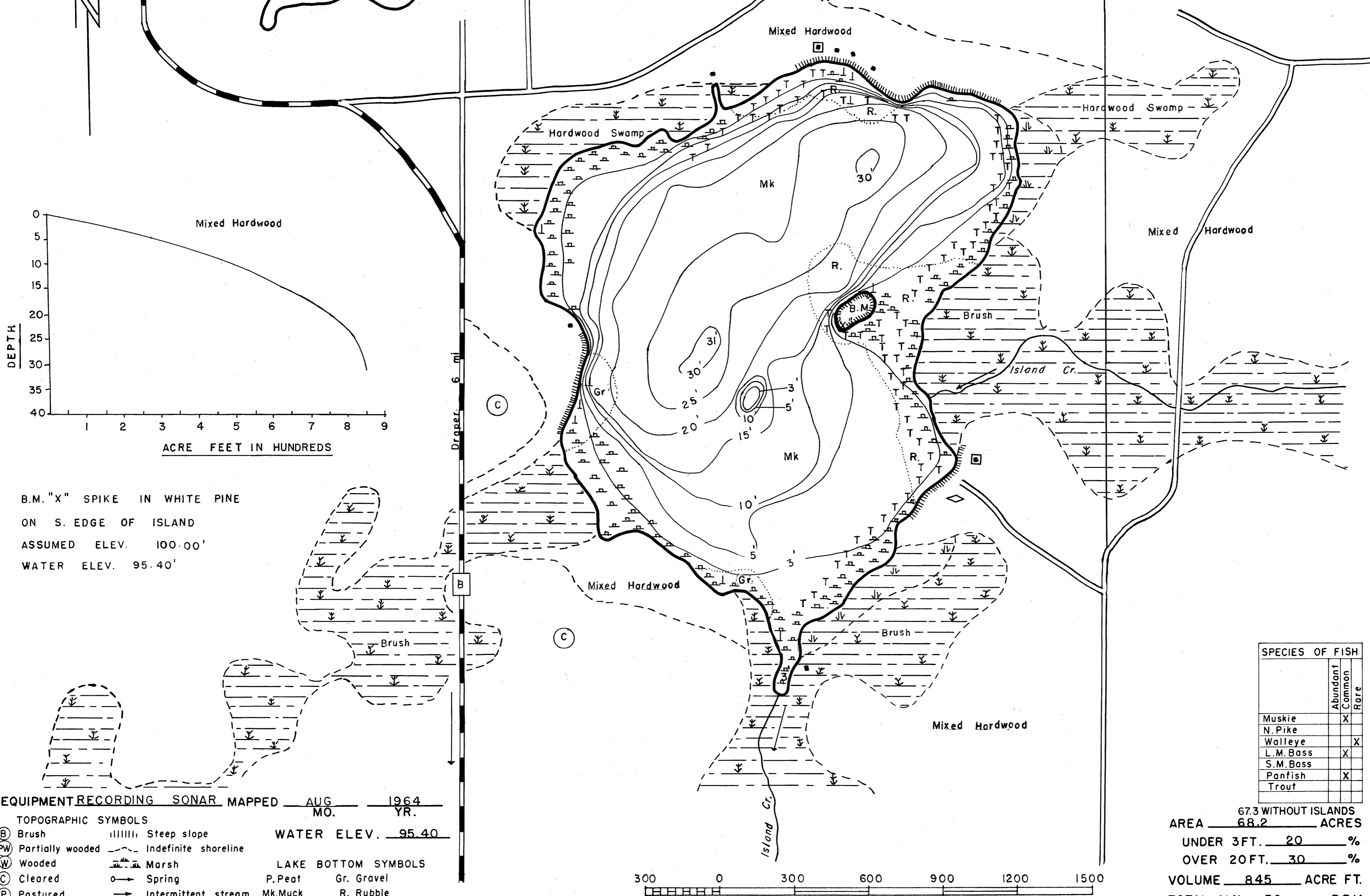


Perch Lake  
ACRES 128  
DEPTH 24 FT



B.M. "X" SPIKE IN WHITE PINE  
ON S. EDGE OF ISLAND  
ASSUMED ELEV. 100.00'  
WATER ELEV. 95.40'

- EQUIPMENT RECORDING SONAR MAPPED AUG 1964  
MO. YR.
- WATER ELEV. 95.40
- TOPOGRAPHIC SYMBOLS
- (B) Brush
  - (PW) Partially wooded
  - (W) Wooded
  - (C) Cleared
  - (P) Pastured
  - (A) Agricultural
  - B.M. Bench Mark
  - Dwelling
  - Resort
  - ||||| Steep slope
  - - - Indefinite shoreline
  - ||||| Marsh
  - Spring
  - Intermittent stream
  - Permanent inlet
  - Permanent outlet
  - Dam
- LAKE BOTTOM SYMBOLS
- P. Peat
  - Mk. Muck
  - C. Clay
  - M. Marl
  - Sd. Sand
  - St. Silt
  - Gr. Gravel
  - R. Rubble
  - Br. Bedrock
  - T Submergent vegetation
  - ⊥ Emergent vegetation
  - ▭ Floating vegetation



◇ Access    ◀ Access with Parking    ◆ Boat Livery

Field work by R. Hopke M. Perkins L. Sother Drawn by C. Holt

SPECIES OF FISH	Abundance	
	Common	Rare
Muskie	X	
N. Pike		X
Walleye		X
L.M. Bass	X	
S.M. Bass		X
Panfish	X	
Trout		

67.3 WITHOUT ISLANDS  
AREA 68.2 ACRES  
UNDER 3FT. 20 %  
OVER 20FT. 30 %  
VOLUME 845 ACRE FT.  
TOTAL ALK. 56 P.P.M.  
SHORELINE 1.5 MILES  
MAX. DEPTH 31 FEET

Source: Wisconsin Department of Natural Resources 608-266-2621  
Island Lake – Sawyer County, Wisconsin DNR Lake Map  
Date – Aug 1964 - Historical Lake Map - Not for Navigation  
A Public Document - Please Identify the Source when using it.