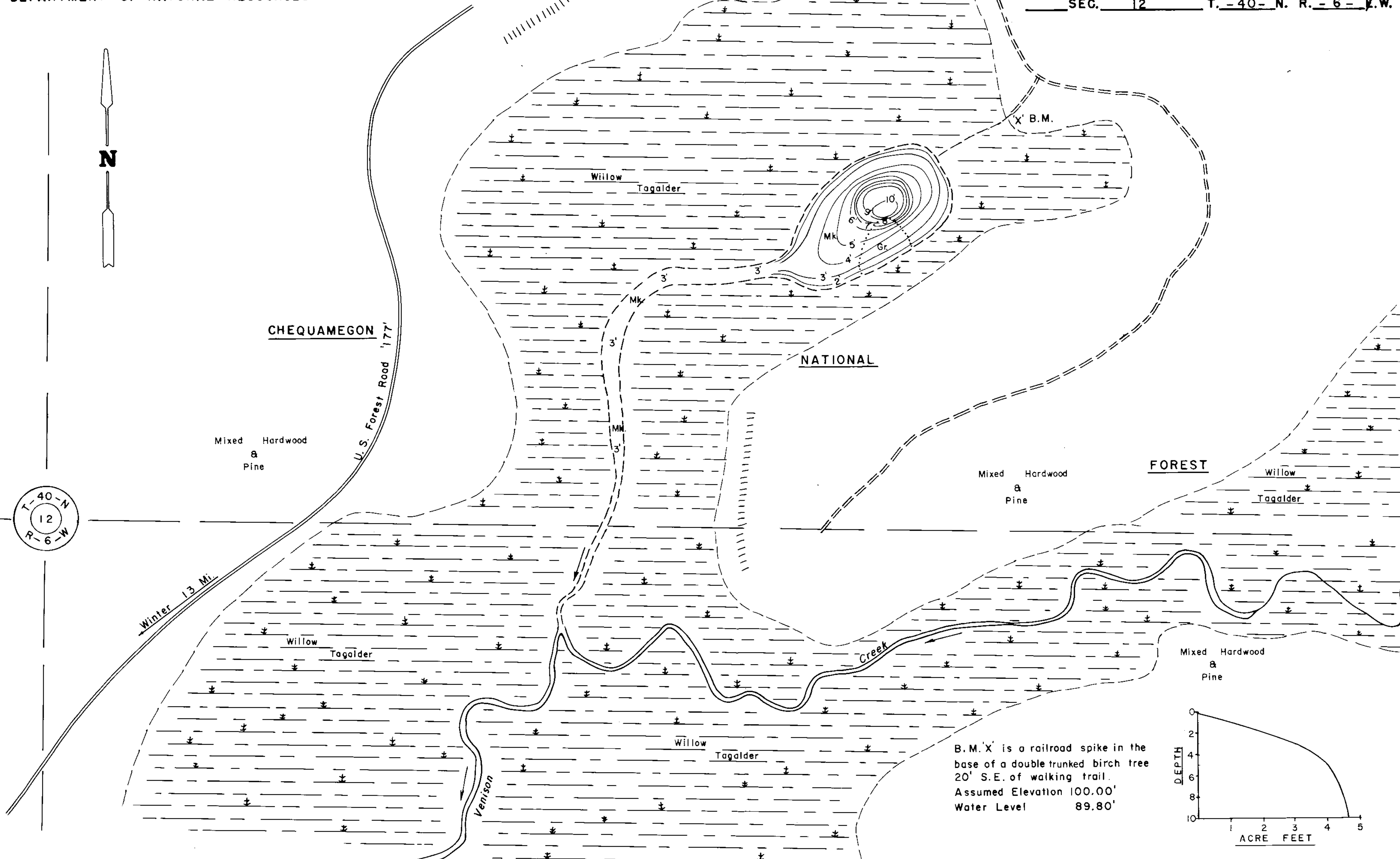
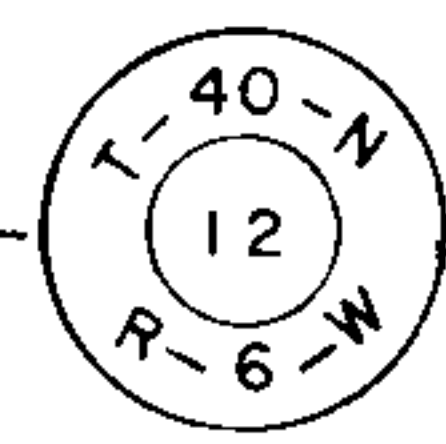


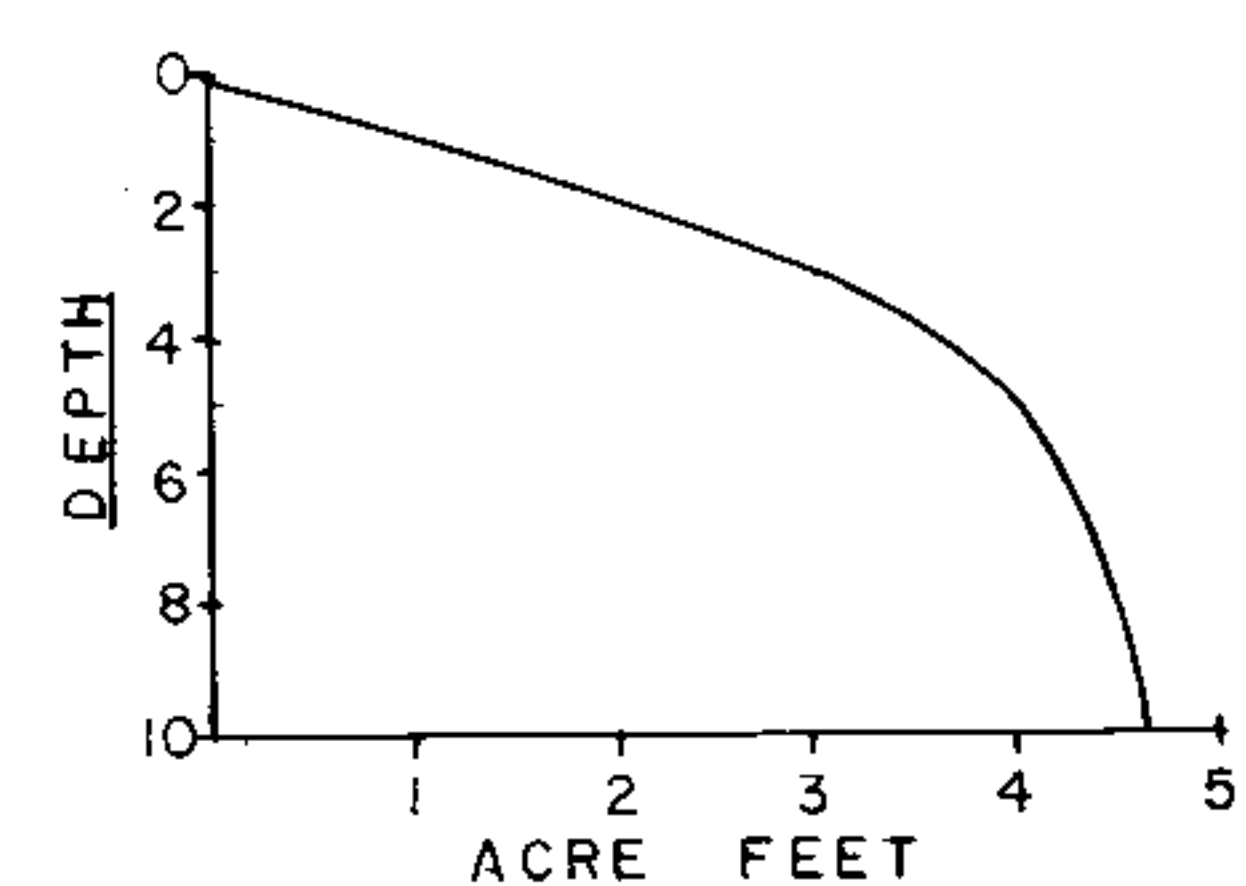
# LAKE SURVEY MAP

VENISON SPRING  
LAKE  
SEC. 12

SAWYER  
COUNTY  
T. 40 N. R. 6 W.

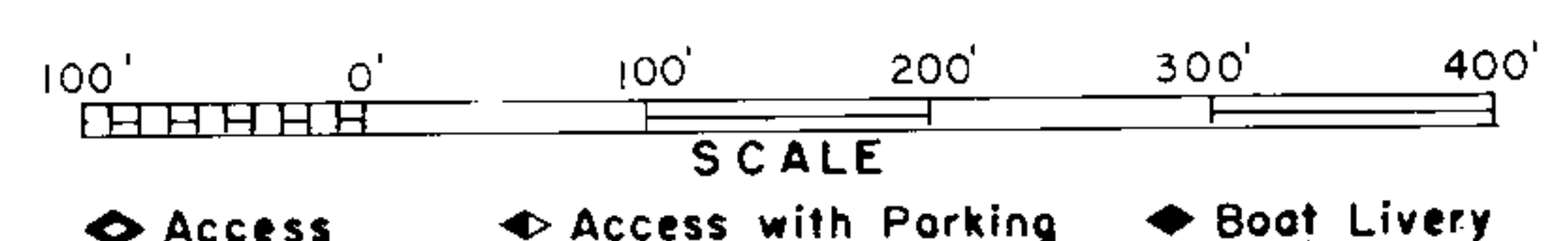


B.M. 'X' is a railroad spike in the base of a double trunked birch tree 20' S.E. of walking trail. Assumed Elevation 100.00' Water Level 89.80'



EQUIPMENT RECORDING SONAR MAPPED JULY 1978

TOPOGRAPHIC SYMBOLS		LAKE BOTTOM SYMBOLS	
(B) Brush	Steep slope	P. Peat	B Boulders
(PW) Partially wooded	~ Indefinite shoreline	Mk. Muck	o Stumps & Snags
(W) Wooded	~ Marsh	C. Clay	⊗ Rock danger to navigation
(C) Cleared	~ Spring	M. Marl	T Submergent vegetation
(P) Pastured	~ Intermittent stream	Sd. Sand	J Emergent vegetation
(A) Agricultural	~ Permanent inlet	St. Silt	~ Floating vegetation
B.M. Bench Mark	~ Permanent outlet	Gr. Gravel	⊕ Brush shelters
■ Dwelling	~ Dam	R. Rubble	
□ Resort	~ D.N.R. State owned land	Br. Bedrock	
⊠ Camp			



Access Access with Parking Boat Livery  
 Drawn by: E. Eaton  
 Field work by: C. Busch, K. Cable, L. Sather

SPECIES OF FISH	Abundance		
	Abundant	Common	Present
Muskie			
N. Pike			
Walleye			
L.M. Bass			
S.M. Bass			
Panfish			
Trout			X

WATER AREA 1.2 ACRES  
 UNDER 3 FT. 23 %  
 OVER 20 FT. 0 %  
 MAX. DEPTH 10 FEET.  
 TOTAL ALK. 81 P.P.M.  
 VOLUME 4.7 ACRE FT.  
 MAIN SHORELINE 43 MI.  
 ISLAND SHORELINE MI.

Source: Wisconsin Department of Natural Resources 608-266-2621  
Venison Spring – Sawyer County, Wisconsin DNR Lake Map  
Date – Jul 1978 - Historical Lake Map - Not for Navigation  
A Public Document - Please Identify the Source when using it.