

U.S.A.

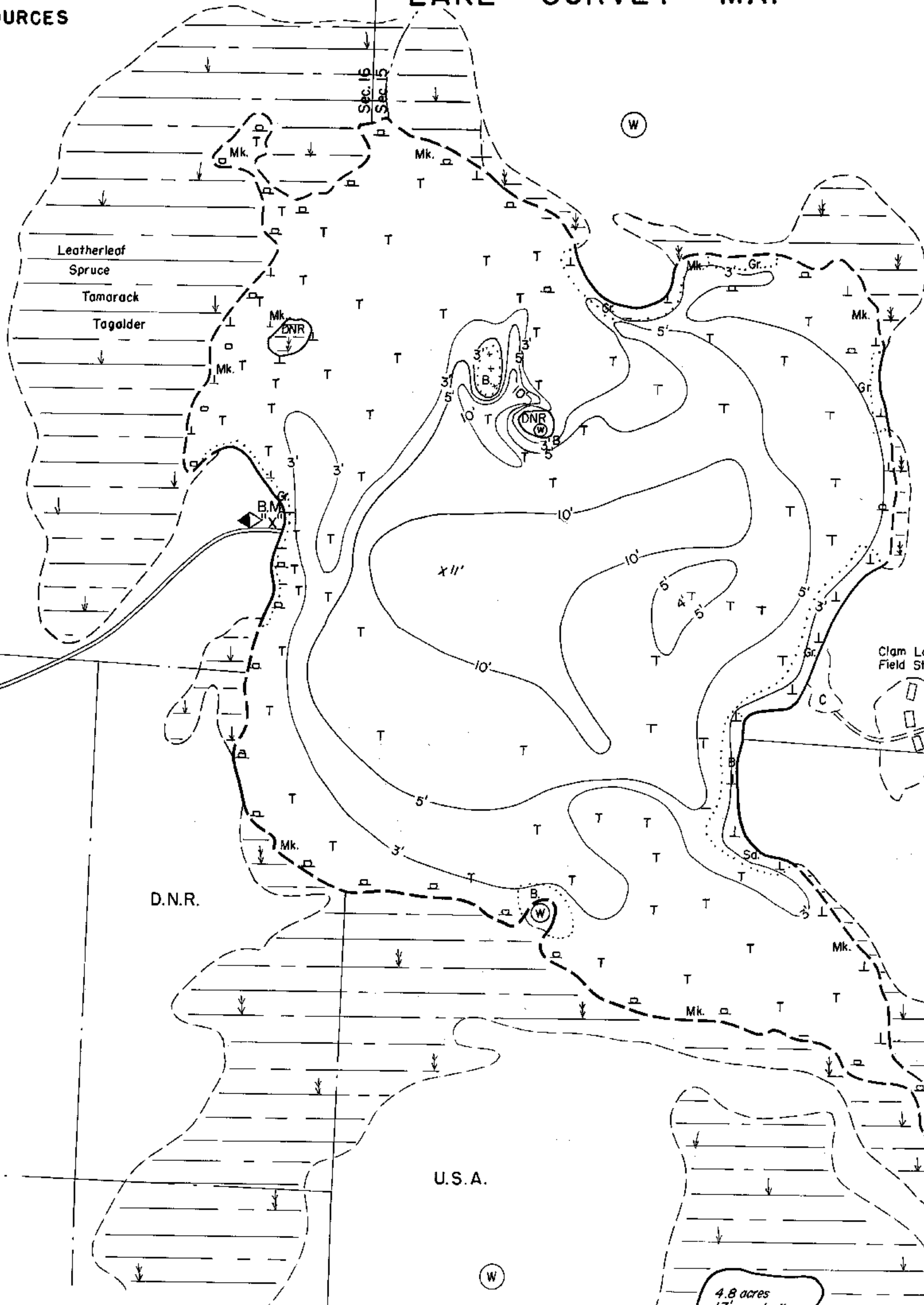


Mixed Hardwood  
& Pine

CHEQUAMEGON NATIONAL  
FOREST

Mixed Hardwood  
& Pine

P.W.



Clam Lake  
Field Station

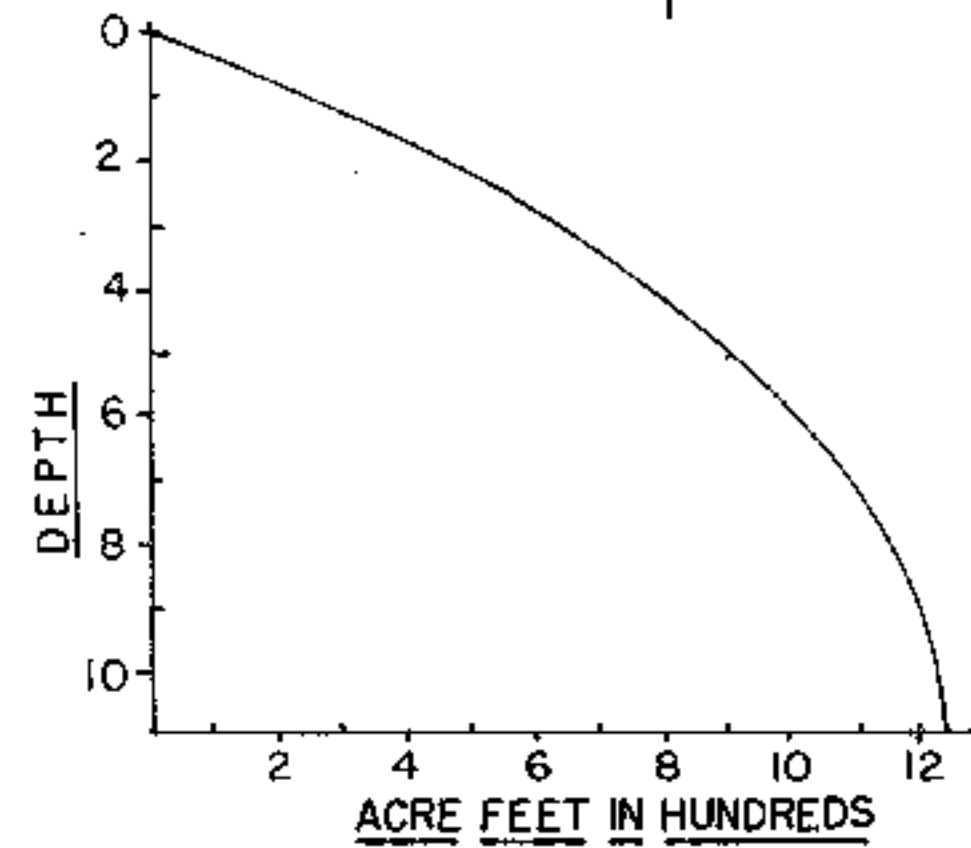
Job Corps  
Camp

15 14  
22 23

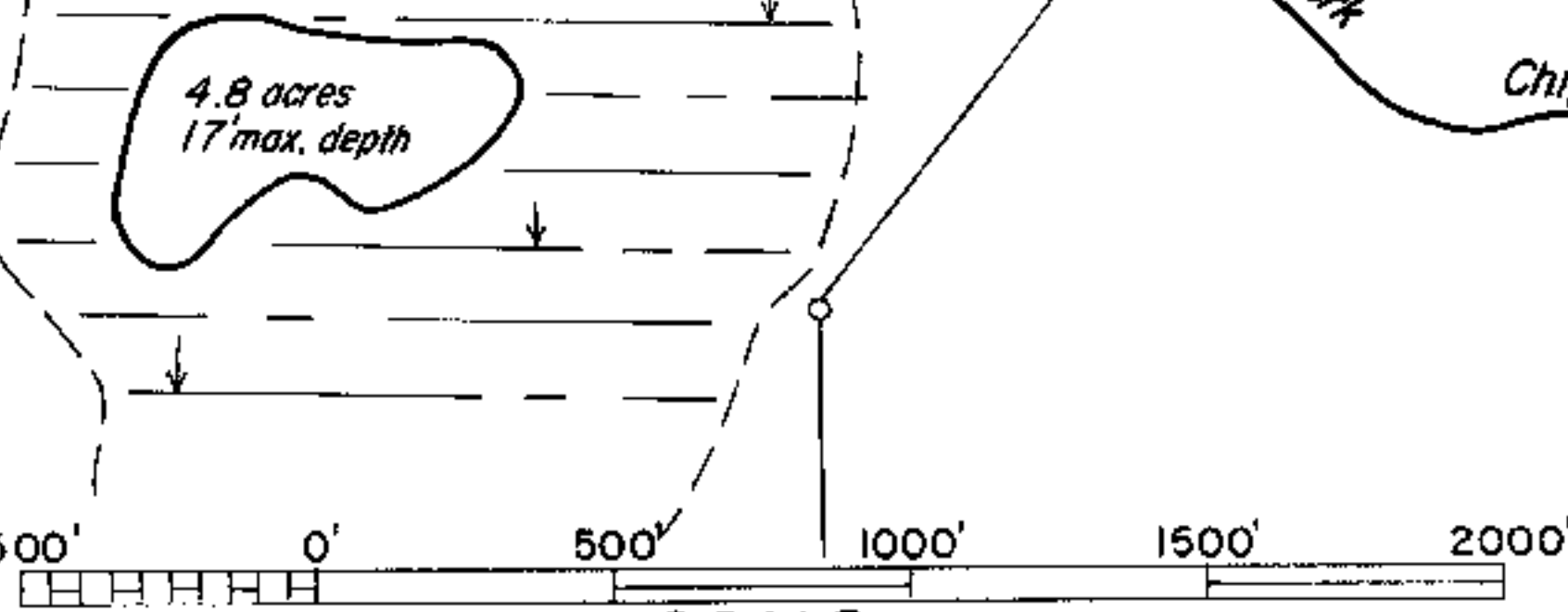
Mixed Hardwood  
& Pine

D.N.R.

U.S.A.



B.M. "X" is a square cut on top of a 7' by 4' boulder 75' N. of E of access road and 75' W. of lake on the west side of lake.  
Assumed elevation = 100.00'  
Water level = 88.36'



◆ Access    ◀ Access with Parking    ◆ Boat Livery

Drawn by: R. Williams  
Field work by: C. Busch, K. Cable, L. Sather

EQUIPMENT RECORDING SONAR MAPPED AUGUST 1975

TOPOGRAPHIC SYMBOLS		LAKE BOTTOM SYMBOLS	
(B) Brush	Steep slope	P. Peat	B Boulders
(PW) Partially wooded	- - - Indefinite shoreline	Mk. Muck	% Stumps & Snags
(W) Wooded	Marsh	C. Clay	⚠ Rock danger to navigation
(C) Cleared	o Spring	M. Marl	T Submergent vegetation
(P) Pastured	~ Intermittent stream	Sd. Sand	l Emergent vegetation
(A) Agricultural	==== Permanent inlet	St. Silt	⊥ Floating vegetation
B.M. Bench Mark	==== Permanent outlet	Gr. Gravel	⊕ Brush shelters
■ Dwelling	∩ Dam	R. Rubble	
▣ Resort	∩ D.N.R. State owned land	Br. Bedrock	
⊠ Camp			

SPECIES OF FISH	Abundant Common Present		
	Abundant	Common	Present
Muskie			
N. Pike			
Walleye			
L. M. Bass			X
S. M. Bass			X
Panfish	X		
Trout			

WATER AREA 274.0 ACRES  
 UNDER 3 FT. 43 %  
 OVER 20 FT. 0 %  
 MAX. DEPTH 11 FEET.  
 TOTAL ALK. 39 P.P.M.  
 VOLUME 1,241.9 ACRE FT.  
 MAIN SHORELINE 3.99 MI.  
 ISLAND SHORELINE .29 MI.

Source: Wisconsin Department of Natural Resources 608-266-2621  
Chippewa Lake – Bayfield County, Wisconsin DNR Lake Map  
Date – Aug 1975 - Historical Lake Map - Not for Navigation  
A Public Document - Please Identify the Source when using it.