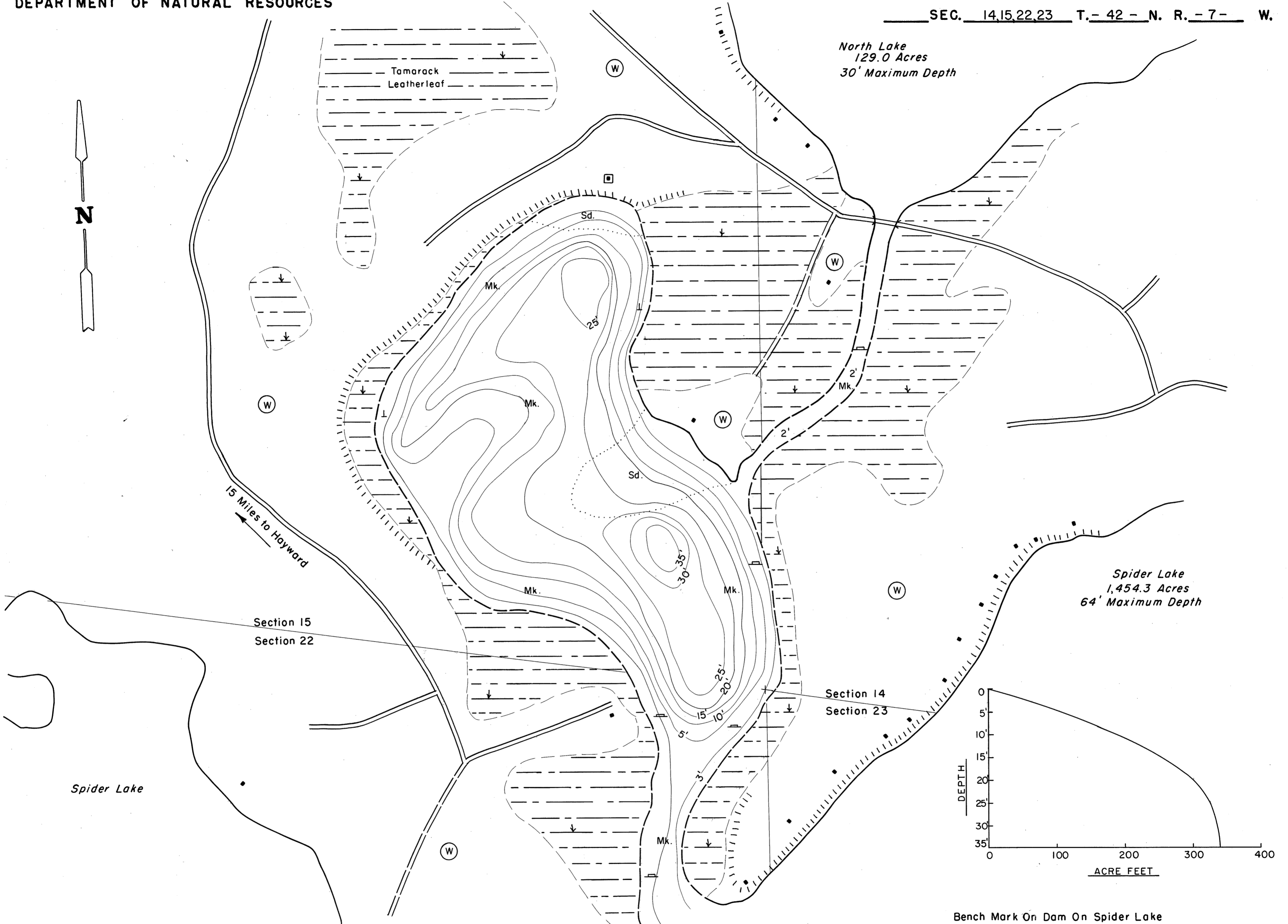
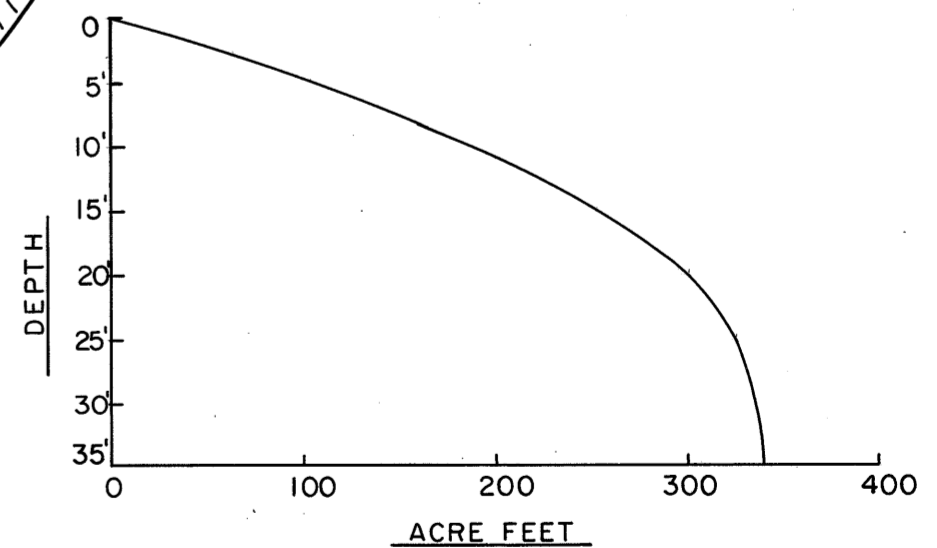


North Lake
129.0 Acres
30' Maximum Depth

Spider Lake
1,454.3 Acres
64' Maximum Depth



15 Miles to Hayward

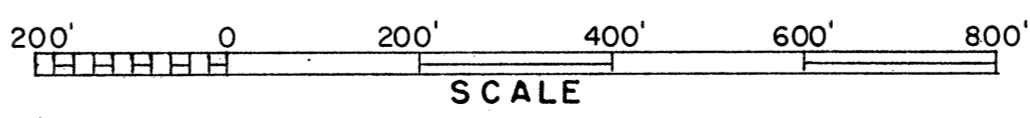


Bench Mark On Dam On Spider Lake

EQUIPMENT RECORDING SONAR MAPPED MAY 1969
MONTH YEAR

- TOPOGRAPHIC SYMBOLS**
- (B) Brush
 - (PW) Partially wooded
 - (W) Wooded
 - (C) Cleared
 - (P) Pastured
 - (A) Agricultural
 - B.M. Bench Mark
 - Dwelling
 - Resort
 - Camp

- LAKE BOTTOM SYMBOLS**
- P. Peat
 - Mk. Muck
 - C. Clay
 - M. Marl
 - Sd. Sand
 - St. Silt
 - Gr. Gravel
 - R. Rubble
 - Br. Bedrock
 - ||||| Steep slope
 - - - Indefinite shoreline
 - Marsh
 - Spring
 - Intermittent stream
 - Permanent inlet
 - Permanent outlet
 - Dam
 - D.N.R. State owned land
 - B Boulders
 - Stumps & Snags
 - Rock danger to navigation
 - T Submergent vegetation
 - Emergent vegetation
 - Floating vegetation
 - Brush shelters



Access Access with Parking Boat Livery

Drawn by: J. Roth
Field work by: C. Busch, C. Belter, S. Johannes

SPECIES OF FISH	ABUNDANCE		
	Abundant	Common	Present
Muskie	X		
N. Pike			
Walleye	X		
L.M. Bass		X	
S.M. Bass		X	
Panfish	X		
Trout			

WATER AREA 22.5 ACRES
 UNDER 3 FT. 8 %
 OVER 20 FT. 31 %
 MAX. DEPTH 35 FEET.
 TOTAL ALK. 63 P.P.M.
 VOLUME 339.3 ACRE FT.
 SHORELINE 0.85 MILES

Source: Wisconsin Department of Natural Resources 608-266-2621
Fawn Lake – Sawyer County, Wisconsin DNR Lake Map
Date – May 1969 - Historical Lake Map - Not for Navigation
A Public Document - Please Identify the Source when using it.