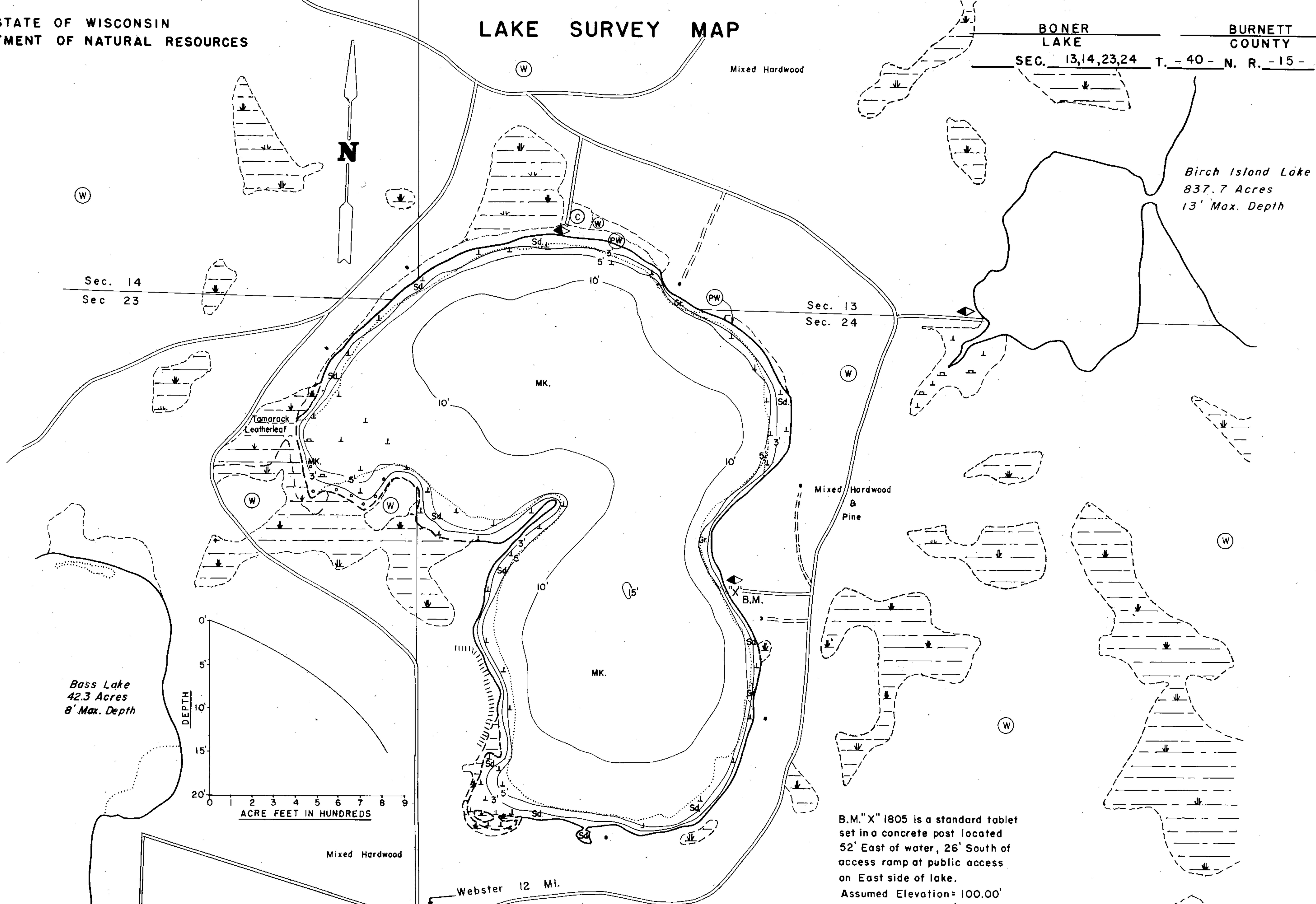


LAKE SURVEY MAP

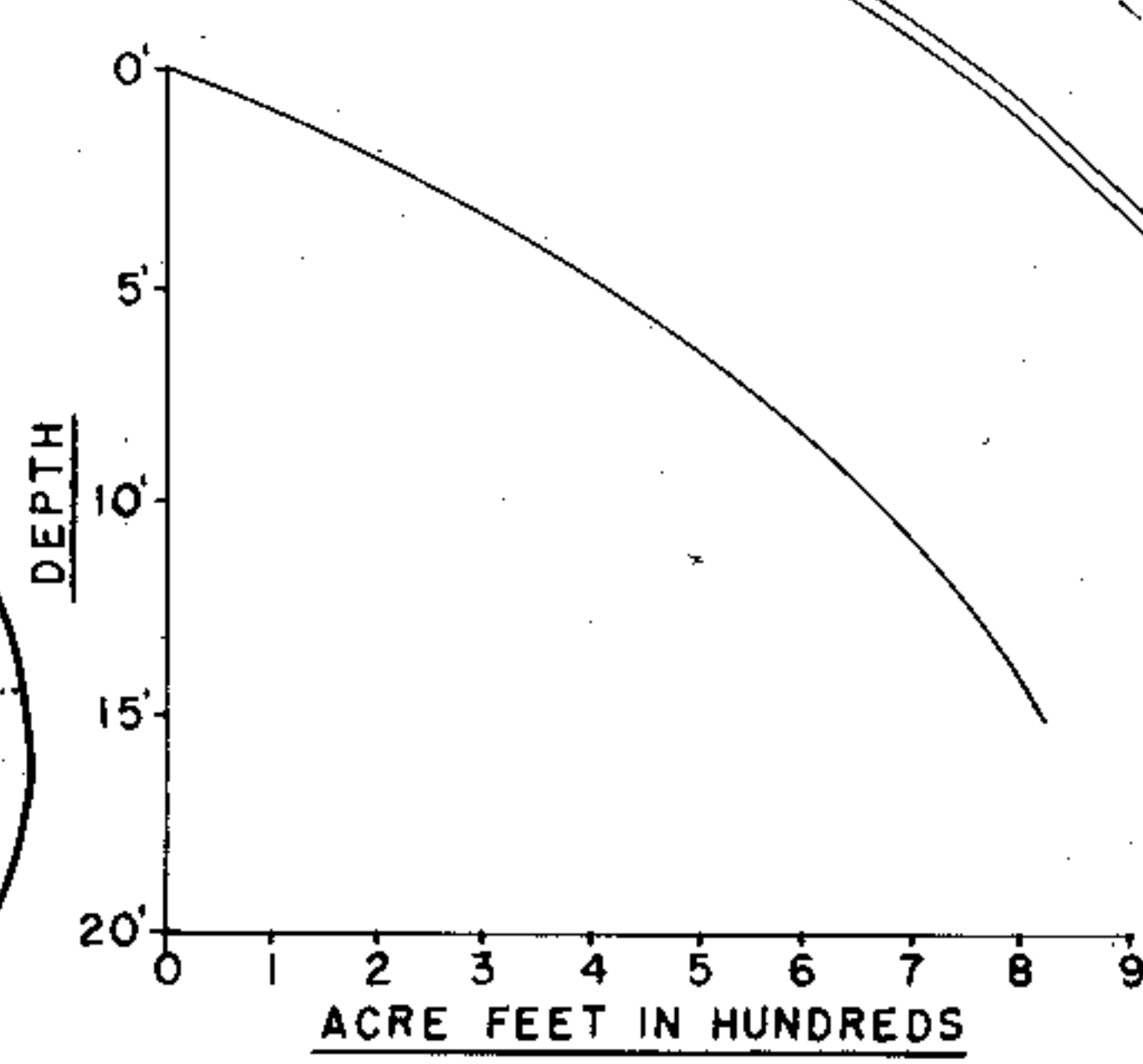


Birch Island Lake
837.7 Acres
13' Max. Depth

Sec. 14
Sec. 23

Sec. 13
Sec. 24

Bass Lake
42.3 Acres
8' Max. Depth

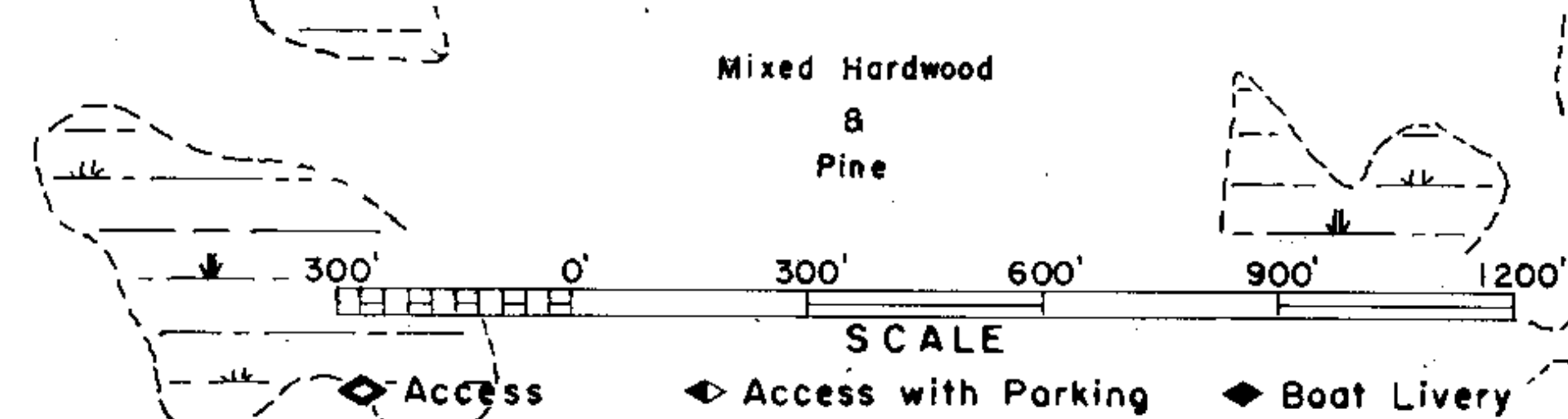


B.M. "X" 1805 is a standard tablet set in a concrete post located 52' East of water, 26' South of access ramp at public access on East side of lake.
Assumed Elevation = 100.00'
Water Level = 90.20'

EQUIPMENT RECORDING SONAR MAPPED MAY 1974
MONTH YEAR

- TOPOGRAPHIC SYMBOLS
- (B) Brush
 - (PW) Partially wooded
 - (W) Wooded
 - (C) Cleared
 - (P) Pastured
 - (A) Agricultural
 - B.M. Bench Mark
 - Dwelling
 - Resort
 - ⊠ Camp
 - ||||| Steep slope
 - - - Indefinite shoreline
 - Marsh
 - Spring
 - Intermittent stream
 - Permanent inlet
 - Permanent outlet
 - Dam
 - D.N.R. State owned land

- LAKE BOTTOM SYMBOLS
- P. Peat
 - MK. Muck
 - C. Clay
 - M. Marl
 - Sd. Sand
 - St. Silt
 - Gr. Gravel
 - R. Rubble
 - Br. Bedrock
 - B. Boulders
 - Stumps & Snags
 - Rock danger to navigation
 - T Submergent vegetation
 - Emergent vegetation
 - Floating vegetation
 - Brush shelters



Drawn by: G. Thuesen
Field work by: C. Busch, L. Sather, K. Cable

SPECIES OF FISH	Abundance		
	Abundant	Common	Present
Muskie			
N. Pike			
Walleye			X
L.M. Bass	X		
S.M. Bass			
Panfish	X		
Trout			

WATER AREA 89.1 ACRES
UNDER 3 FT. 10.7 %
OVER 20 FT. 0 %
MAX. DEPTH 15 FEET.
TOTAL ALK. 11 P.P.M.
VOLUME 819.9 ACRE FT.
MAIN SHORELINE 1.82 MI.
ISLAND SHORELINE 0 MI.

Source: Wisconsin Department of Natural Resources 608-266-2621
Boner Lake – Burnett County, Wisconsin DNR Lake Map
Date – May 1974 - Historical Lake Map - Not for Navigation
A Public Document - Please Identify the Source when using it.