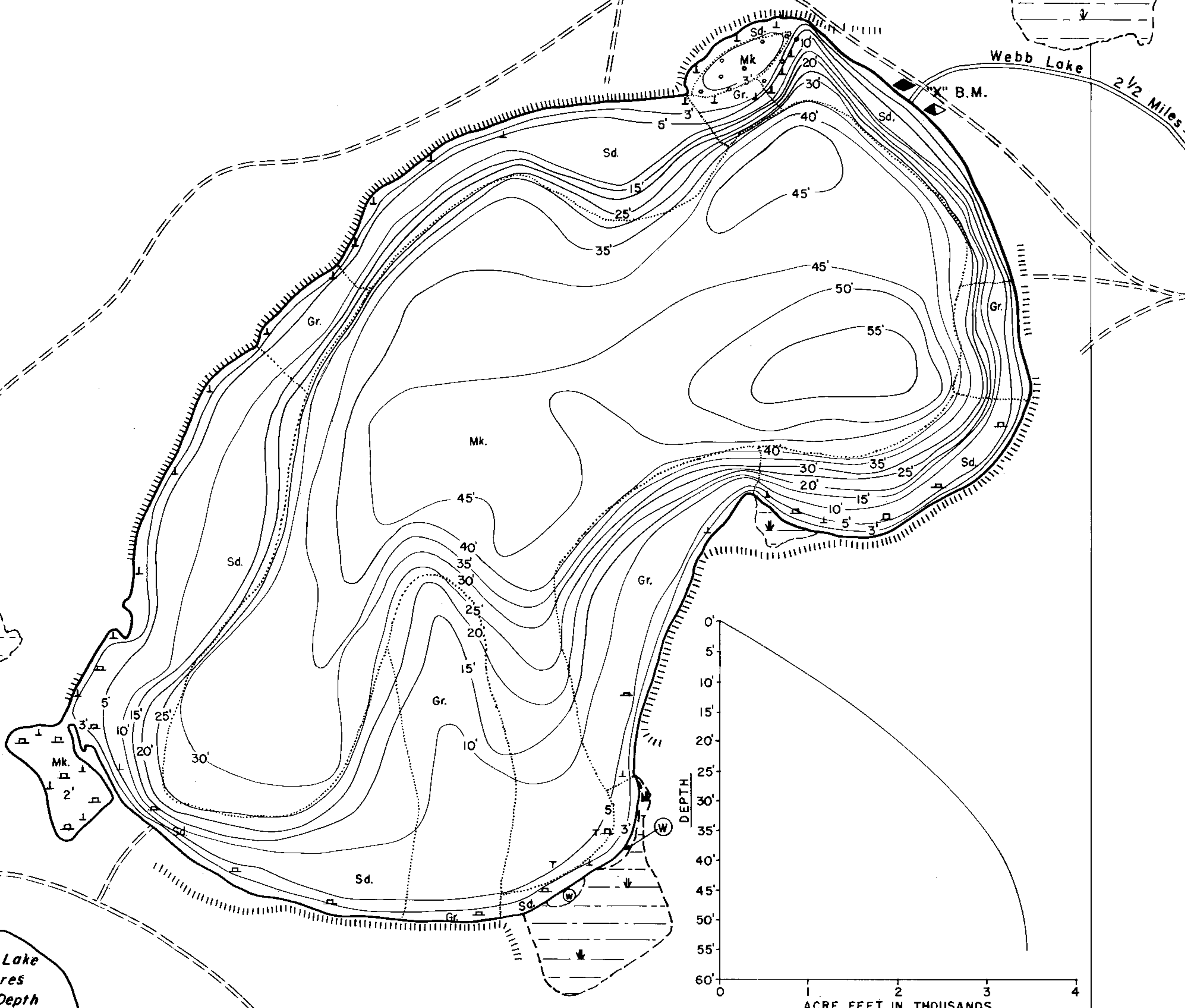
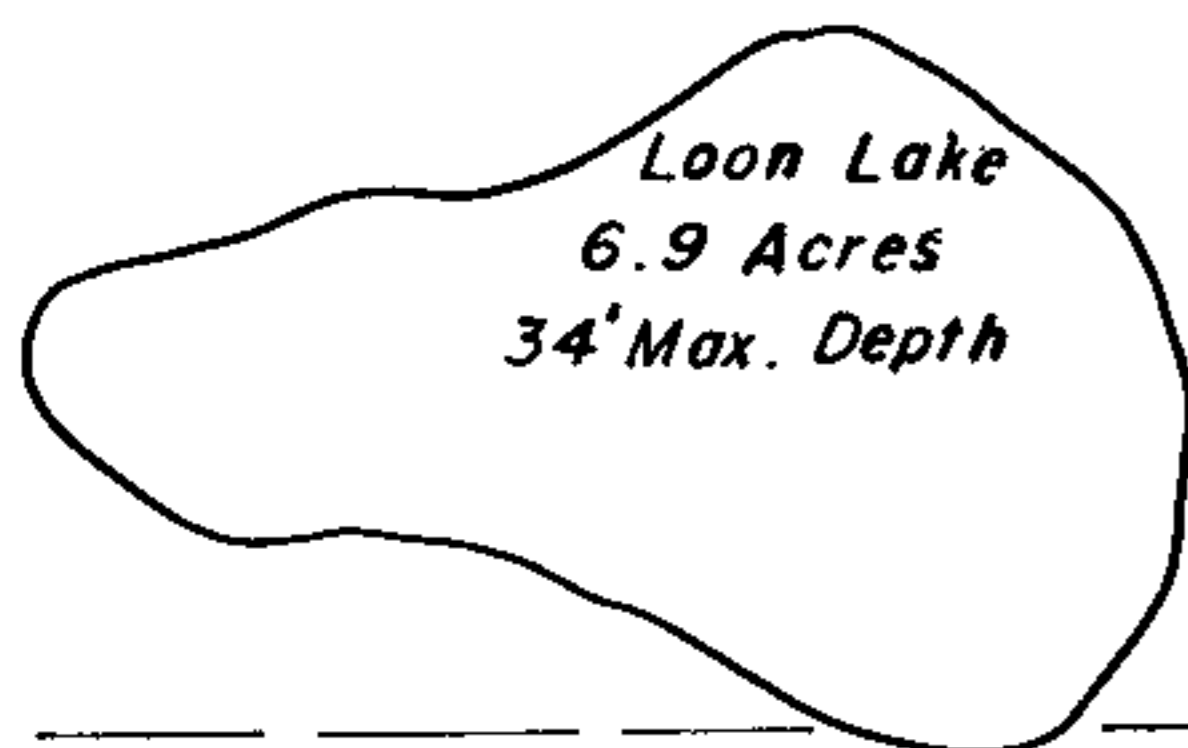


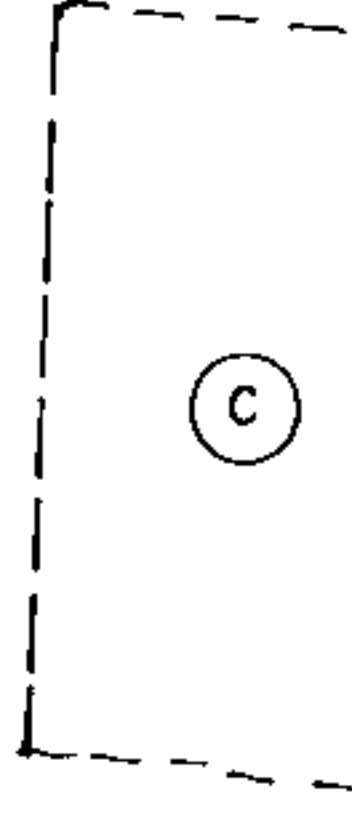
Mixed Hardwood
&
Pine

B.M. "X" NO.2174 is a R.R. spike in the base of a 14" Oak tree located on the North East side of lake 12' East of center of access road and 120' North of lake.
Assumed Elevation = 100.00'
Water Level = 95.10'



2 1/2 Miles

Mixed Hardwood
&
Pine



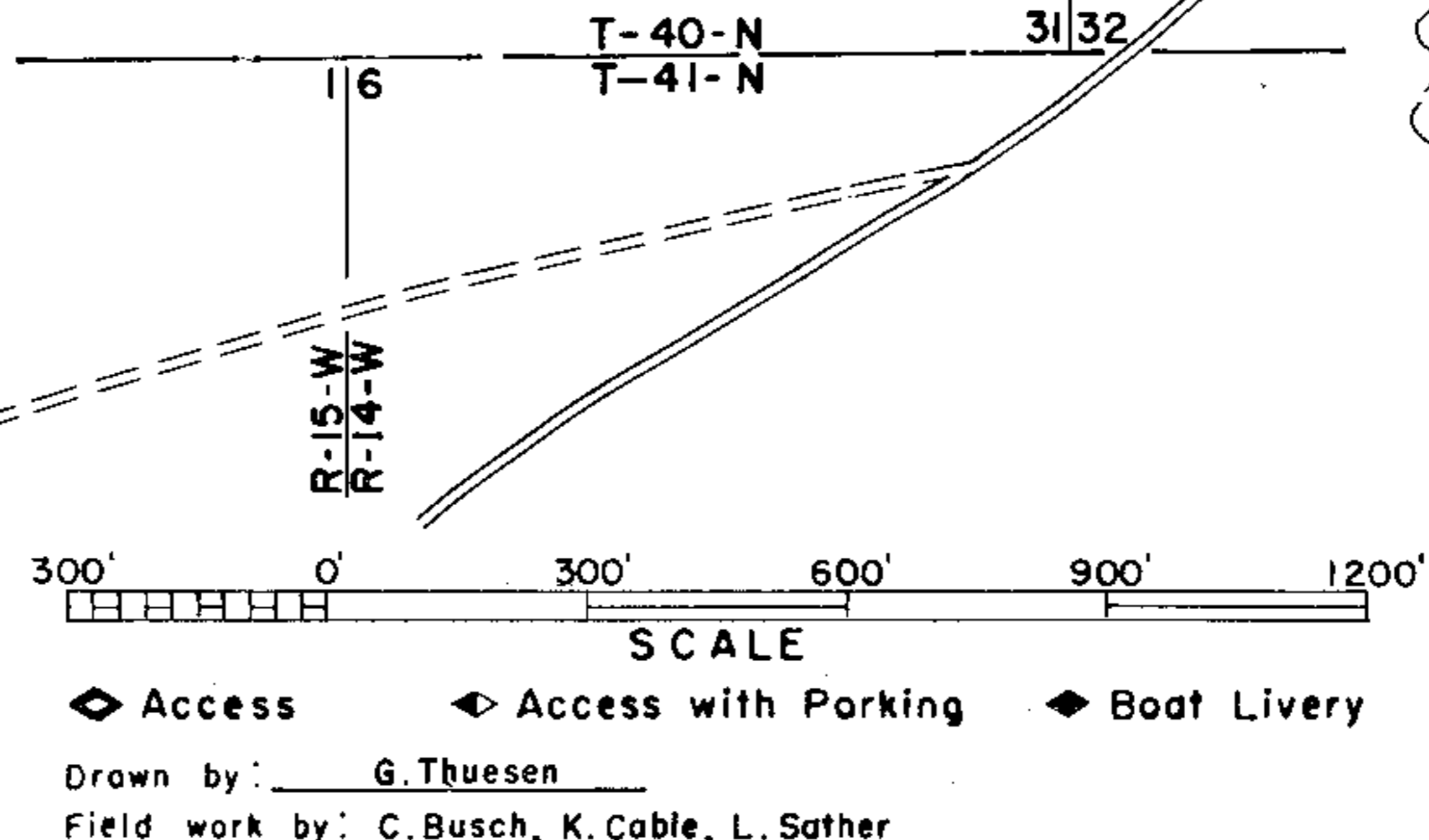
EQUIPMENT RECORDING SONAR MAPPED JUNE 1975

TOPOGRAPHIC SYMBOLS		LAKE BOTTOM SYMBOLS	
(B) Brush	Steep slope	P. Peat	B Boulders
(PW) Partially wooded	----- Indefinite shoreline	Mk. Muck	% Stumps & Snags
(W) Wooded	----- Marsh	C. Clay	⊙ Rock danger to navigation
(C) Cleared	----- Spring	M. Marl	T Submergent vegetation
(P) Pastured	----- Intermittent stream	Sd. Sand	⊥ Emergent vegetation
(A) Agricultural	----- Permanent inlet	St. Silt	⊏ Floating vegetation
B.M. Bench Mark	----- Permanent outlet	Gr. Gravel	⊕ Brush shelters
■ Dwelling	----- Dam	R. Rubble	
□ Resort	----- D.N.R. State owned land	Br. Bedrock	
□ Camp			

Mixed Hardwood
&
Pine

SPECIES OF FISH	Abundance	
	Abundant	Present
Muskie		
N. Pike		X
Walleye		
L. M. Bass	X	
S. M. Bass		
Panfish	X	
Trout		

WATER AREA	127.8	ACRES
UNDER 3 FT.	4	%
OVER 20 FT.	60	%
MAX. DEPTH	55	FEET.
TOTAL ALK.	55	P.P.M.
VOLUME	3438.7	ACRE FT.
MAIN SHORELINE	2.12	MI.
ISLAND SHORELINE	0	MI.



Source: Wisconsin Department of Natural Resources 608-266-2621
Little Bear Lake – Burnett County, Wisconsin DNR Lake Map
Date – Jun 1975 - Historical Lake Map - Not for Navigation
A Public Document - Please Identify the Source when using it.