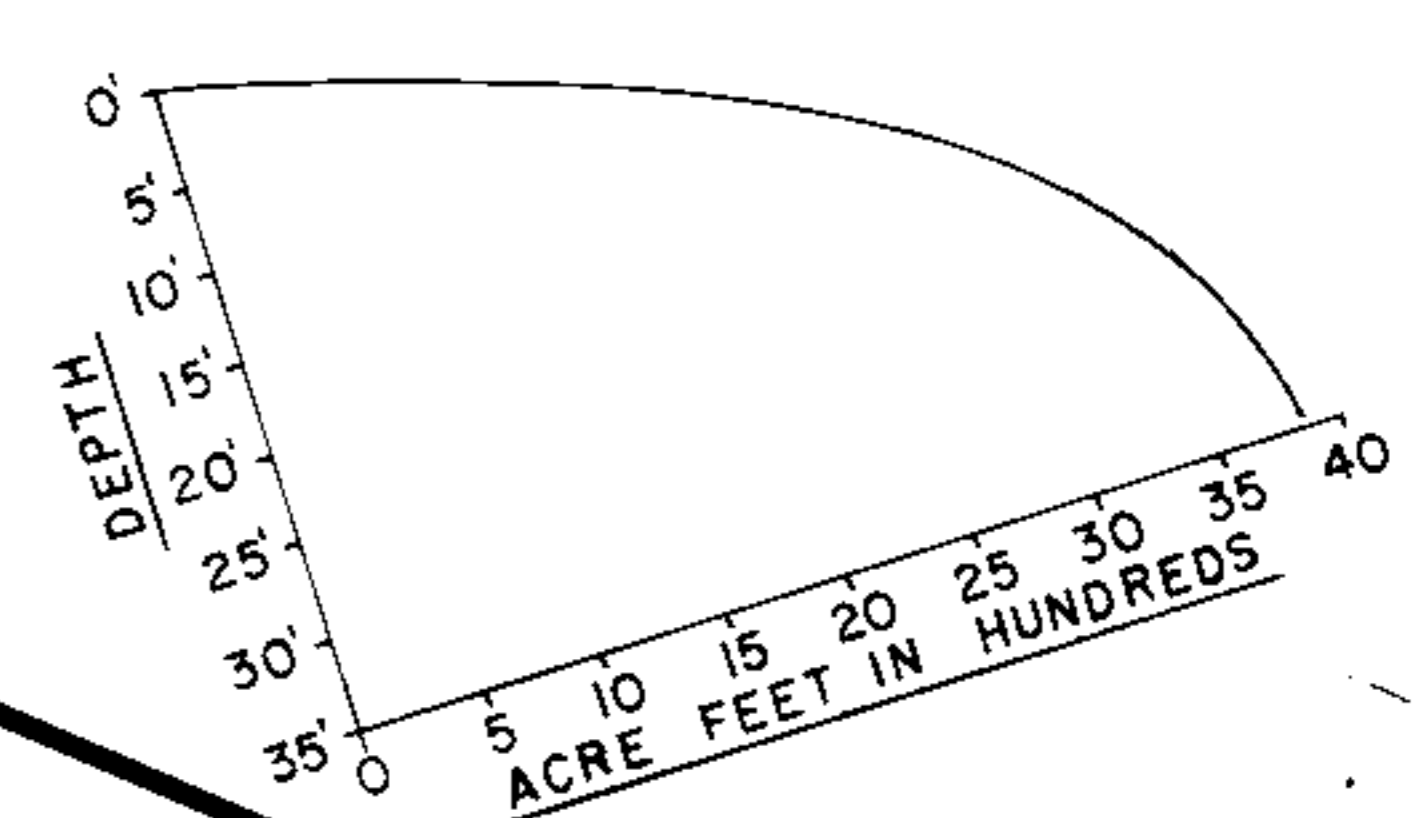
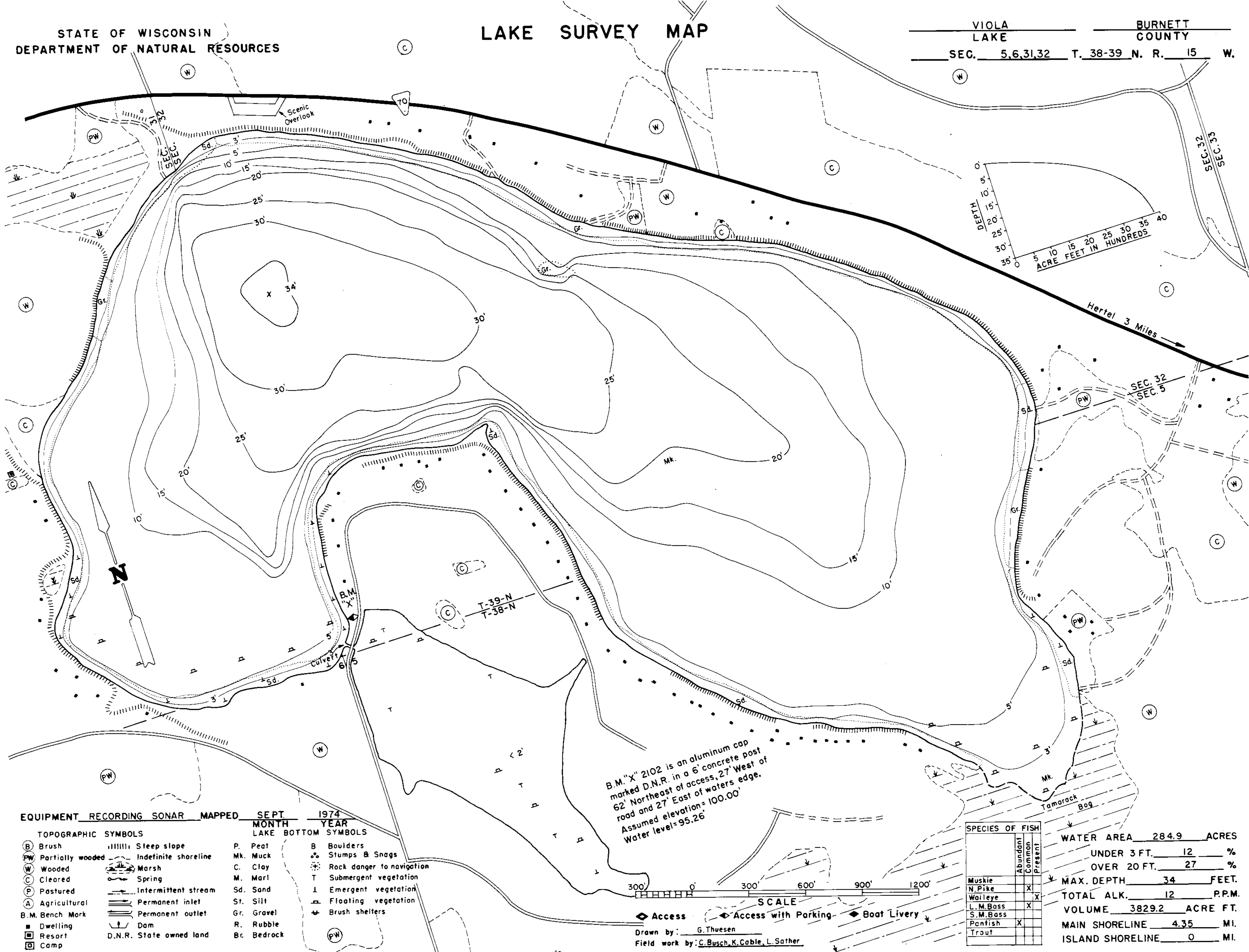


LAKE SURVEY MAP



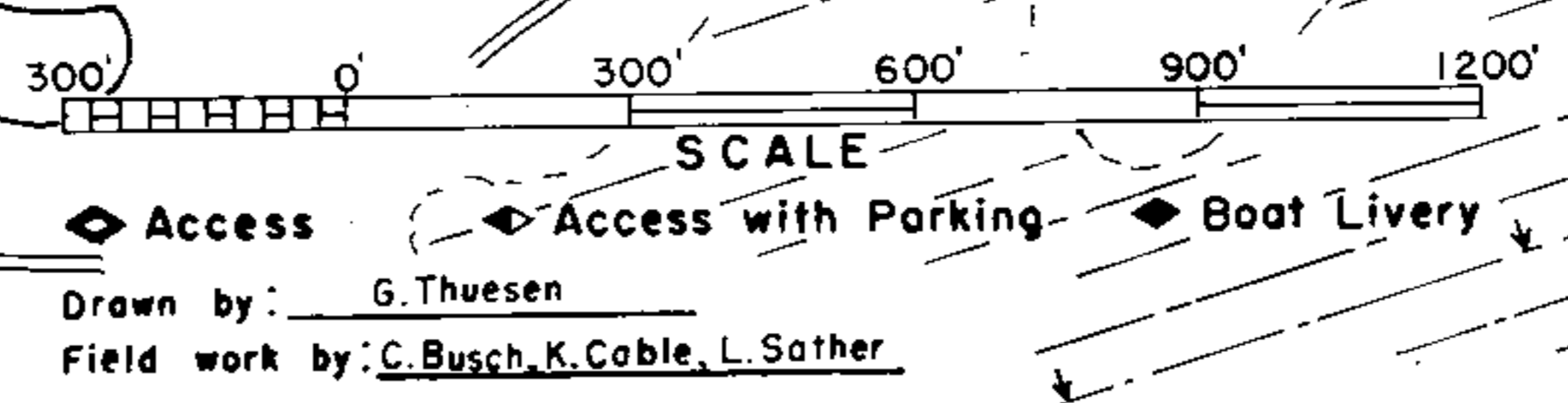
Hertel 3 Miles

B.M. "X" 2102 is an aluminum cap marked D.N.R. in a 6" concrete post 62' Northeast of access, 27' West of road and 27' East of waters edge. Assumed elevation=100.00' Water level=95.26'

EQUIPMENT RECORDING SONAR MAPPED SEPT 1974

TOPOGRAPHIC SYMBOLS	LAKE BOTTOM SYMBOLS	MONTH	YEAR
(B) Brush	P. Peat	SEPT	1974
(PW) Partially wooded	Mk. Muck		
(W) Wooded	C. Clay		
(C) Cleared	M. Marl		
(P) Pastured	Sd. Sand		
(A) Agricultural	St. Silt		
B.M. Bench Mark	Gr. Gravel		
■ Dwelling	R. Rubble		
□ Resort	Br. Bedrock		
□ Camp			

LAKE BOTTOM SYMBOLS	YEAR
B Boulders	1974
Stumps & Snags	
Rock danger to navigation	
T Submergent vegetation	
Emergent vegetation	
Floating vegetation	
Brush shelters	



SPECIES OF FISH	ABUNDANCE	
	Abundant	Common
Muskie		
N.Pike	X	
Walleye	X	
L.M.Bass	X	
S.M.Bass		
Panfish	X	
Trout		

WATER AREA	284.9	ACRES
UNDER 3 FT.	12	%
OVER 20 FT.	27	%
MAX. DEPTH	34	FEET.
TOTAL ALK.	12	P.P.M.
VOLUME	3829.2	ACRE FT.
MAIN SHORELINE	4.35	MI.
ISLAND SHORELINE	0	MI.

Source: Wisconsin Department of Natural Resources 608-266-2621
Viola Lake – Burnett County, Wisconsin DNR Lake Map
Date – Sep 1974 - Historical Lake Map - Not for Navigation
A Public Document - Please Identify the Source when using it.