

AMERY

AMERY

Pike Lake
1475 Acres
30' Depth

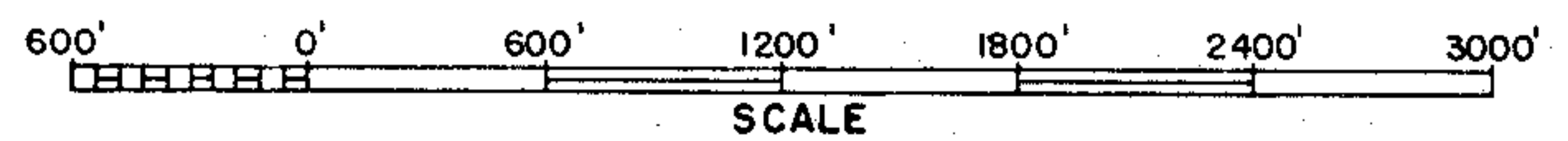
North Twin Lake
135.0 Acres
15' Depth

P.S.C. B.M. 425 - B Bronze tablet in top of concrete passageway, between concrete and wood elevators, on W. side 6" from concrete. Assumed elev. 98.54 Water elev. 96.82

SPECIES OF FISH	
	Abundant Common Rare
Muskie	X
N. Pike	X
Walleye	X
L.M. Bass	X
S.M. Bass	X
Panfish	X
Trout	

EQUIPMENT RECORDING SONAR MAPPED AUG 1966
MO. YR.

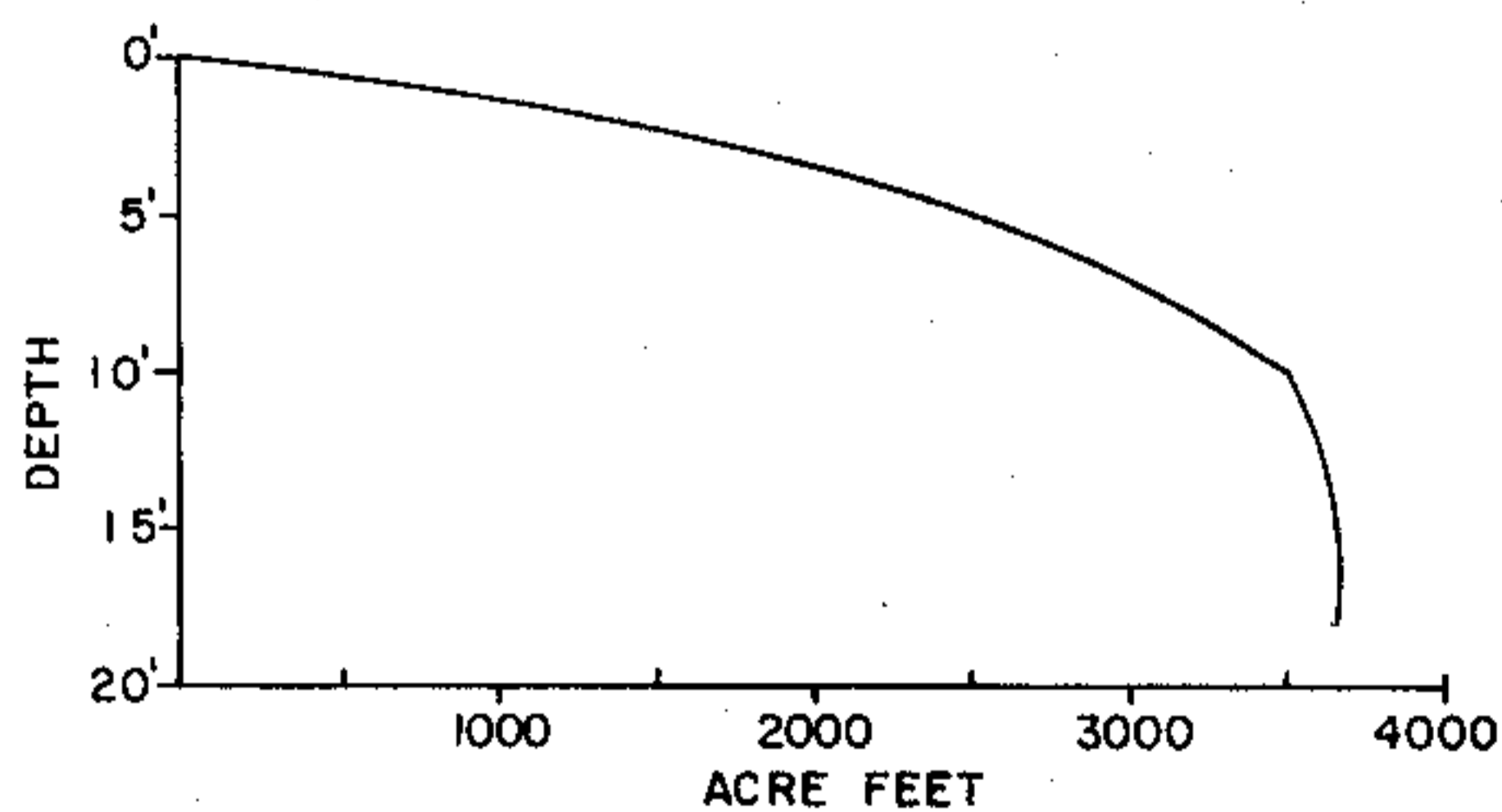
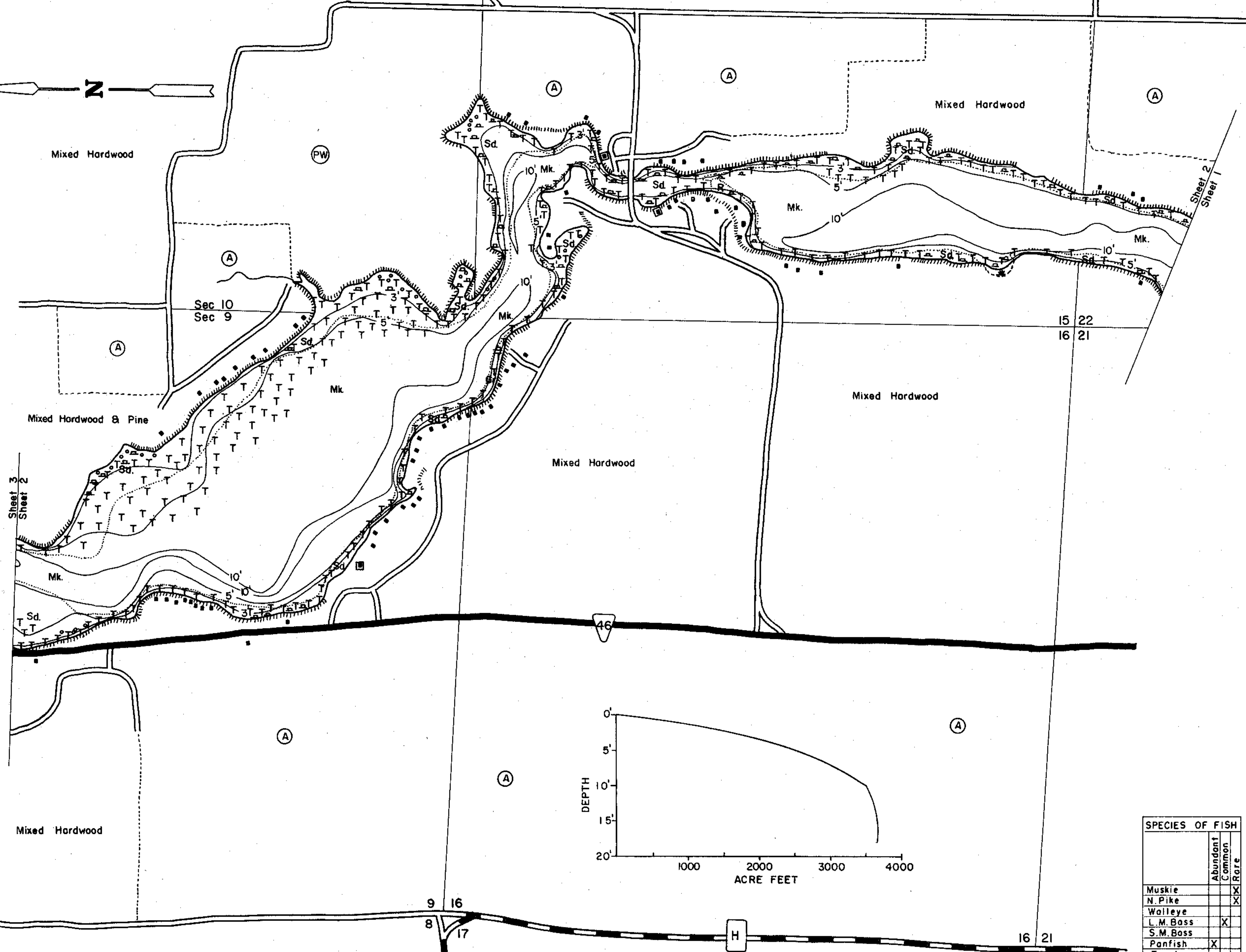
- WATER ELEV. 96.82
- TOPOGRAPHIC SYMBOLS**
- (B) Brush
 - (PW) Partially wooded
 - (W) Wooded
 - (C) Cleared
 - (P) Pastured
 - (A) Agricultural
 - B.M. Bench Mark
 - Dwelling
 - Resort
 - ||||| Steep slope
 - ~ Indefinite shoreline
 - Marsh
 - Spring
 - Intermittent stream
 - Permanent inlet
 - Permanent outlet
 - Dam
- LAKE BOTTOM SYMBOLS**
- P. Peat
 - Mk. Muck
 - C. Clay
 - M. Marl
 - Sd. Sand
 - St. Silt
 - Gr. Gravel
 - R. Rubble
 - Br. Bedrock
 - T Submergent vegetation
 - Emergent vegetation
 - Floating vegetation
 - Stumps & Snags



◇ Access ◆ Access with Parking ◆ Boat Livery

Field work by: C. Busch, G. Winter Drawn by: C. Holt

AREA 638.5 ACRES
UNDER 3FT. 24.1 %
OVER 20FT. 0 %
VOLUME 3691.2 ACRE FT.
TOTAL ALK. 126 P.P.M.
SHORELINE 19.8 MILES
MAX. DEPTH 18 FEET



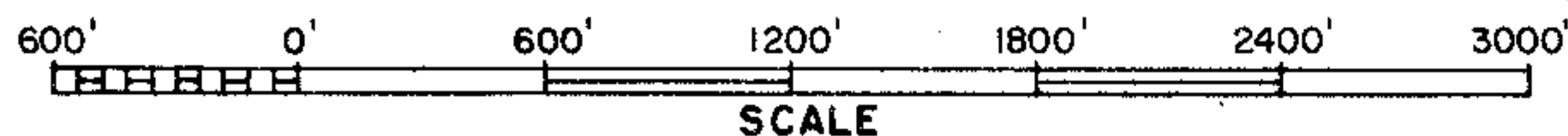
SPECIES OF FISH		Abundant	Common	Rare
Muskie				X
N. Pike				X
Walleye				
L.M. Bass		X		
S.M. Bass				
Panfish	X			
Trout				

EQUIPMENT RECORDING SONAR MAPPED AUG 1966
MO. YR.

- TOPOGRAPHIC SYMBOLS
- (B) Brush
 - (PW) Partially wooded
 - (W) Wooded
 - (C) Cleared
 - (P) Pastured
 - (A) Agricultural
 - B.M. Bench Mark
 - Dwelling
 - Resort

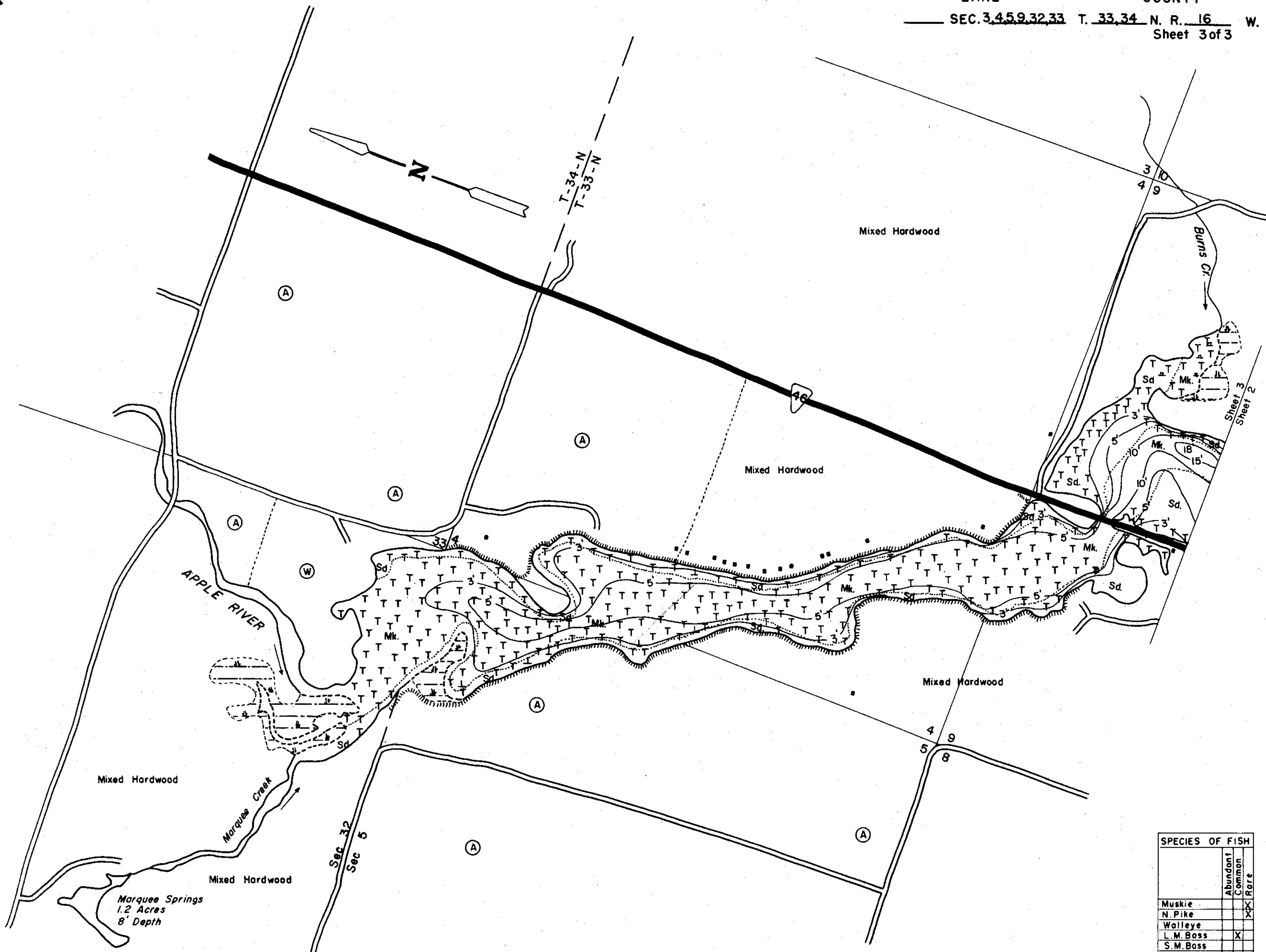
WATER ELEV. 96.82

- LAKE BOTTOM SYMBOLS
- P. Peat
 - Mk. Muck
 - C. Clay
 - M. Marl
 - Sd. Sand
 - St. Silt
 - Gr. Gravel
 - R. Rubble
 - Br. Bedrock
 - T Submergent vegetation
 - ↓ Emergent vegetation
 - ⊕ Floating vegetation
 - Stumps & Snags



◇ Access ◆ Access with Parking ◆ Boat Livery
Field work by C. Busch, G. Winter Drawn by C. Holf

AREA 638.5 ACRES
UNDER 3FT. 24.1 %
OVER 20FT. 0 %
VOLUME 3691.2 ACRE FT.
TOTAL ALK. 126 P.P.M.
SHORELINE 19.8 MILES
MAX. DEPTH 18 FEET



SPECIES OF FISH	Abundance		
	Abundant	Common	Rare
Muskie			X
N. Pike			X
Walleye			X
L. M. Bass		X	
S. M. Bass		X	
Panfish	X		
Trout			

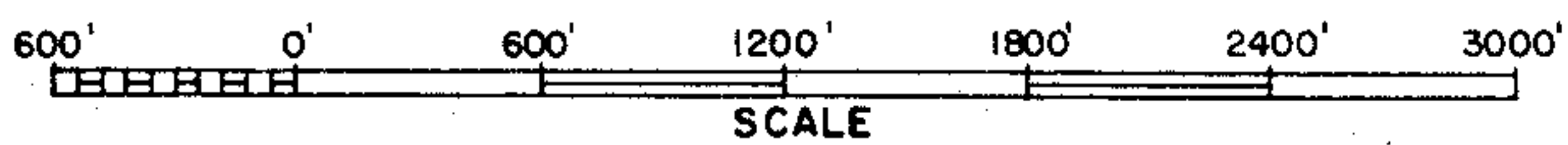
AREA 638.5 ACRES
 UNDER 3FT. 24.1 %
 OVER 20FT. 0 %
 VOLUME 3691.2 ACRE FT.
 TOTAL ALK. 126 P.P.M.
 SHORELINE 19.8 MILES
 MAX. DEPTH 18 FEET

EQUIPMENT RECORDING SONAR MAPPED AUG 1966
 MO. YR.

WATER ELEV. 96.82

- TOPOGRAPHIC SYMBOLS
- (B) Brush
 - (PW) Partially wooded
 - (W) Wooded
 - (C) Cleared
 - (P) Pastured
 - (A) Agricultural
 - B.M. Bench Mark
 - Dwelling
 - Resort
 - ||||| Steep slope
 - - - Indefinite shoreline
 - Marsh
 - Spring
 - Intermittent stream
 - Permanent inlet
 - Permanent outlet
 - Dam

- LAKE BOTTOM SYMBOLS
- P. Peat
 - Mk. Muck
 - C. Clay
 - M. Marl
 - Sd. Sand
 - St. Silt
 - Gr. Gravel
 - R. Rubble
 - Br. Bedrock
 - T Submergent vegetation
 - ↓ Emergent vegetation
 - ⊖ Floating vegetation
 - Stumps & Snags



◇ Access ◆ Access with Parking ◆ Boat Livery
 Field work by C. Busch, G. Winter Drawn by C. Holt

Source: Wisconsin Department of Natural Resources 608-266-2621
Apple River Lake – Polk County, Wisconsin DNR Lake Map
Date – Aug 1966 - Historical Lake Map - Not for Navigation
A Public Document - Please Identify the Source when using it.