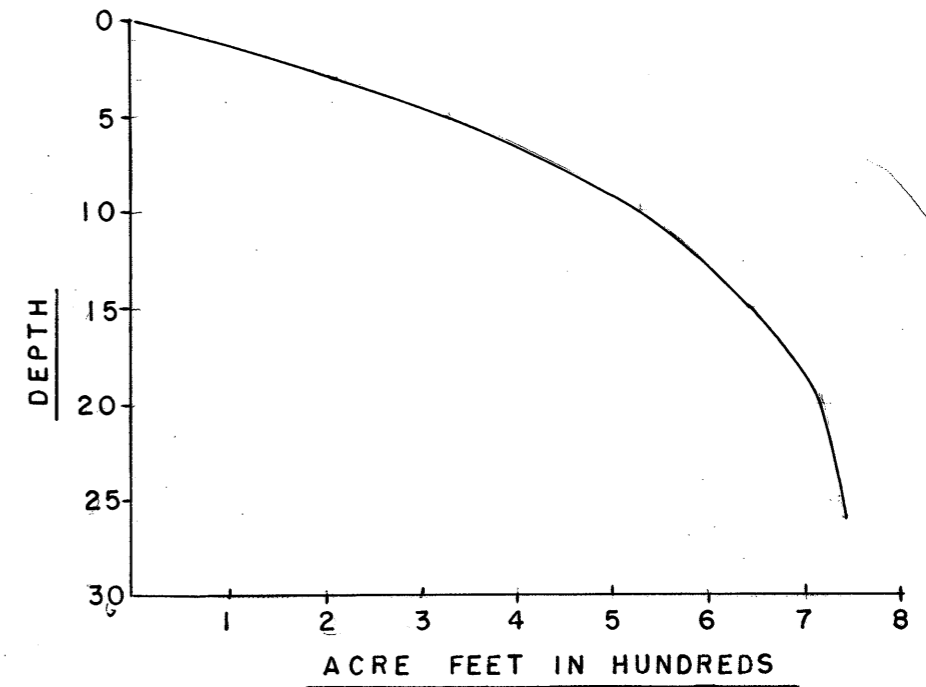
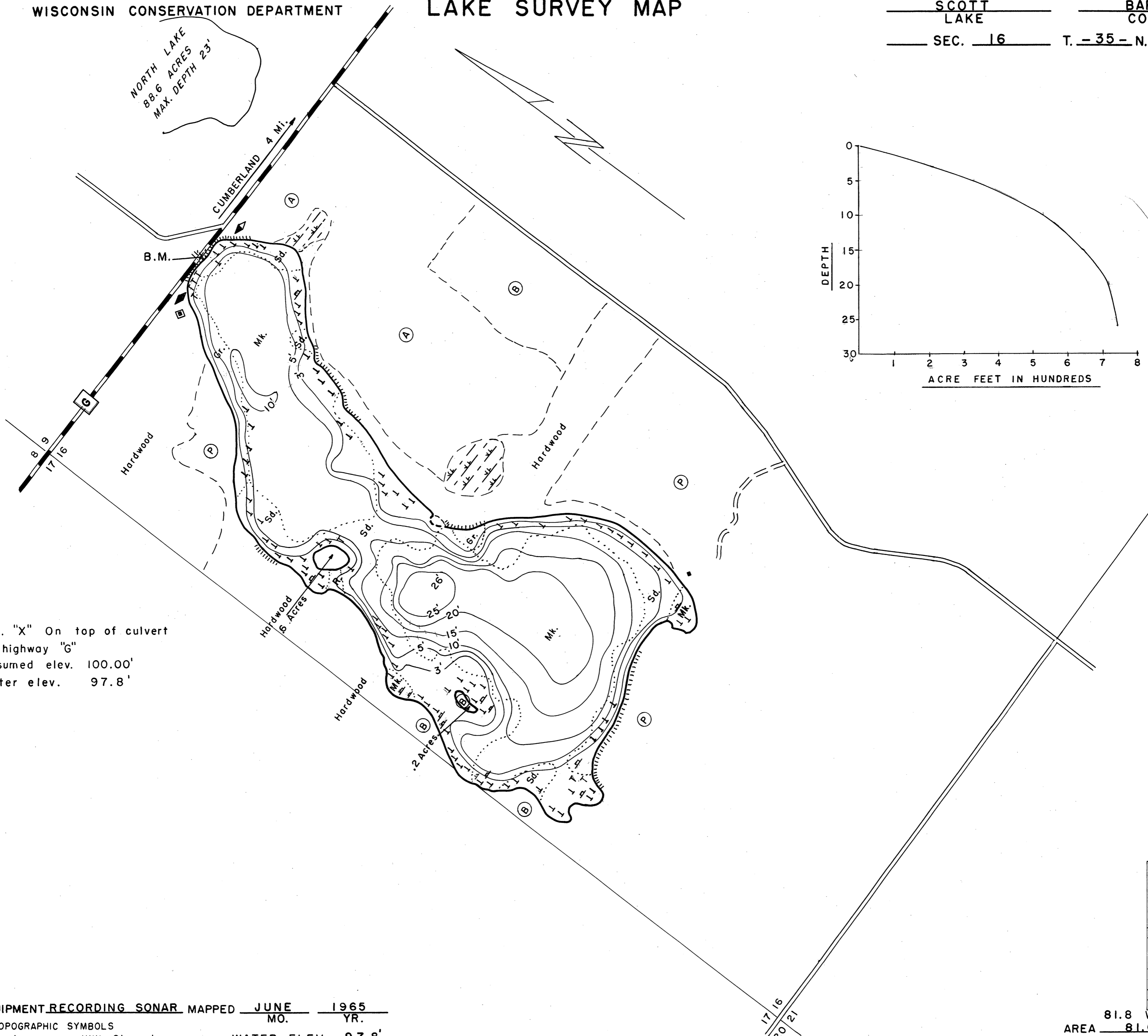


NORTH LAKE
 88.6 ACRES
 MAX. DEPTH 23'

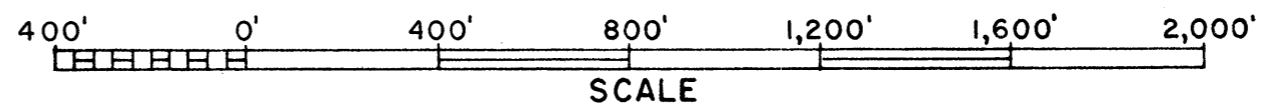


B.M. "X" On top of culvert
 on highway "G"
 Assumed elev. 100.00'
 Water elev. 97.8'

EQUIPMENT RECORDING SONAR MAPPED JUNE 1965

TOPOGRAPHIC SYMBOLS		LAKE BOTTOM SYMBOLS	
(B) Brush	Steep slope	P. Peat	Gr. Gravel
(PW) Partially wooded	~ Indefinite shoreline	Mk. Muck	R. Rubble
(W) Wooded	~ Marsh	C. Clay	Br. Bedrock
(C) Cleared	o Spring	M. Marl	T Submergent vegetation
(P) Pastured	~ Intermittent stream	Sd. Sand	⊥ Emergent vegetation
(A) Agricultural	~ Permanent inlet	St. Silt	⊥ Floating vegetation
B.M. Bench Mark	~ Permanent outlet		
■ Dwelling	⊥ Dam		
□ Resort			

WATER ELEV. 97.8'



◇ Access ◈ Access with Parking ◆ Boat Livery
 Field work by G. Miller, M. Perkins, L. Sather Drawn by E. Eaton

SPECIES OF FISH			
	Abundant	Common	Rare
Muskie			
N. Pike	X		
Walleye		X	
L. M. Bass			X
S. M. Bass			
Panfish	X		
Trout			

81.8 WITH ISLANDS
 AREA 81.0 ACRES
 UNDER 3FT. 22 %
 OVER 20FT. 11 %
 VOLUME 739.1 ACRE FT.
 TOTAL ALK. 9 P.P.M.
 SHORELINE 2.1 MILES
 MAX. DEPTH 26 FEET

Source: Wisconsin Department of Natural Resources 608-266-2621
Scott Lake – Barron County, Wisconsin DNR Lake Map
Date – Jun 1965 - Historical Lake Map - Not for Navigation
A Public Document - Please Identify the Source when using it.