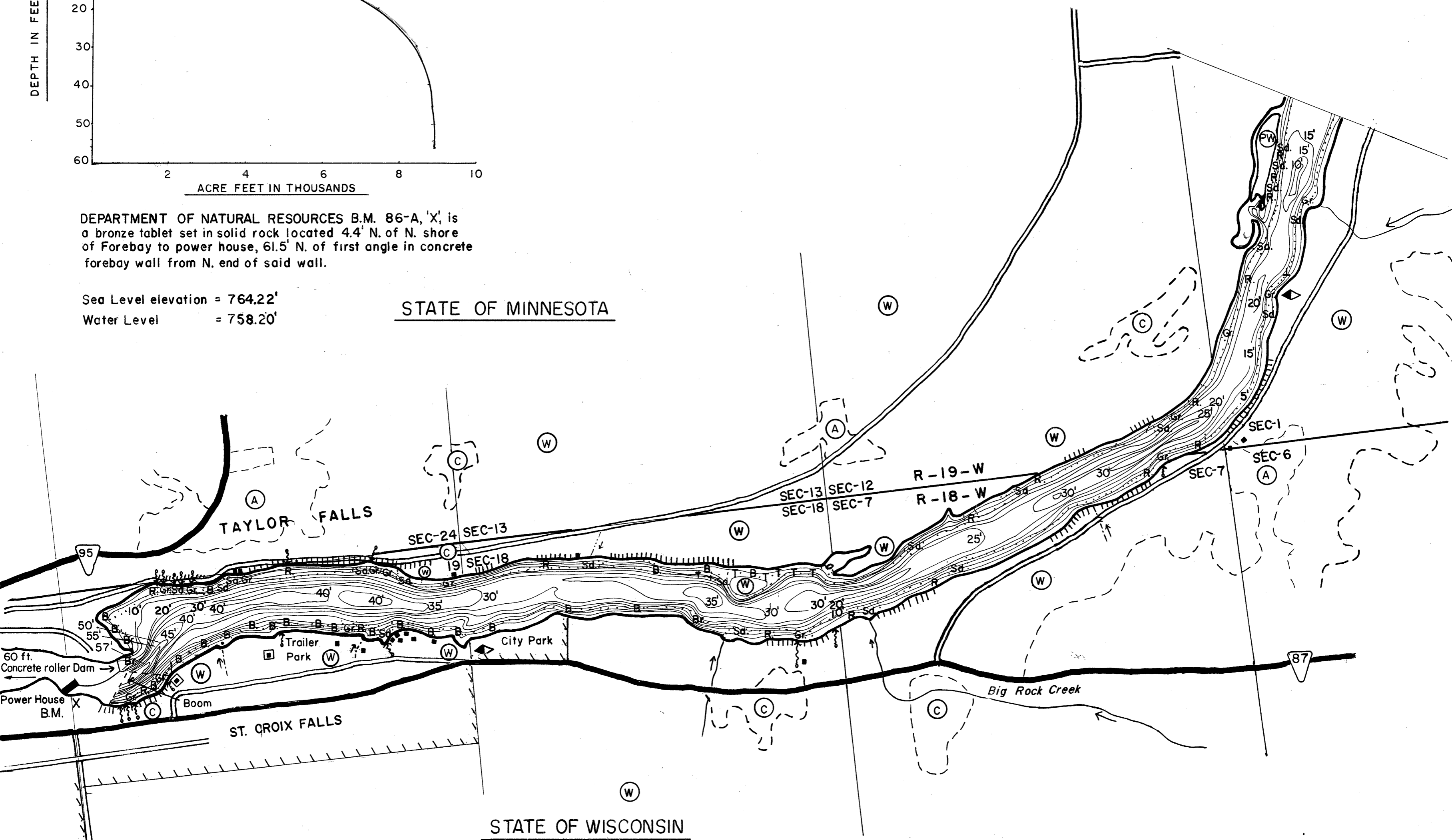
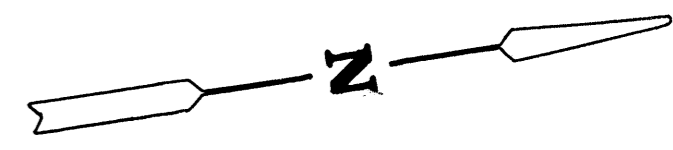


DEPARTMENT OF NATURAL RESOURCES B.M. 86-A, 'X', is a bronze tablet set in solid rock located 4.4' N. of N. shore of Forebay to power house, 61.5' N. of first angle in concrete forebay wall from N. end of said wall.

Sea Level elevation = 764.22'
Water Level = 758.20'

STATE OF MINNESOTA

STATE OF WISCONSIN



EQUIPMENT RECORDING SONAR MAPPED NOV. 1968

TOPOGRAPHIC SYMBOLS		LAKE BOTTOM SYMBOLS	
(B) Brush	Steep slope	P. Peat	B Boulders
(PW) Partially wooded	- - - Indefinite shoreline	Mk. Muck	o Stumps & Snags
(W) Wooded	Marsh	C. Clay	o Rock danger to navigation
(C) Cleared	o Spring	M. Marl	T Submergent vegetation
(P) Pastured	- - - Intermittent stream	Sd. Sand	l Emergent vegetation
(A) Agricultural	==== Permanent inlet	St. Silt	h Floating vegetation
B.M. Bench Mark	==== Permanent outlet	Gr. Gravel	+ Brush shelters
■ Dwelling	∧ Dam	R. Rubble	
■ Resort	D.N.R. State owned land	Br. Bedrock	
□ Camp			



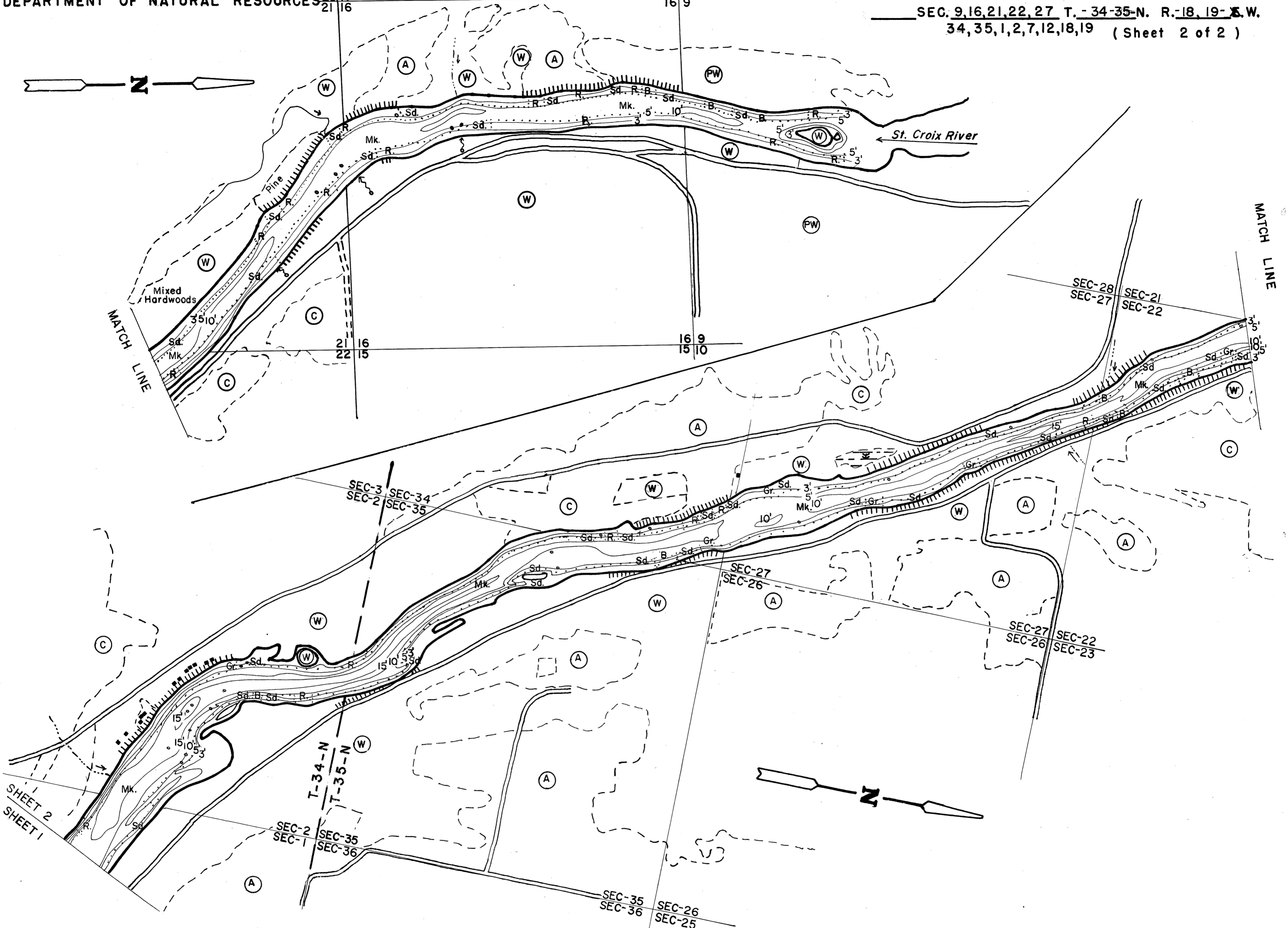
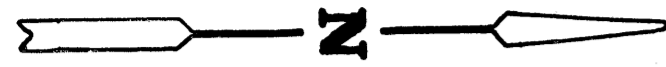
◆ Access ◆ Access with Parking ◆ Boat Livery
Drawn by: T. Ginder
Field work by: C. Busch, R. Kerr, S. Johannes

SPECIES OF FISH	Abundance		
	Abundant	Common	Present
Muskie			X
N. Pike		X	X
Walleye			X
L. M. Bass	X		
S. M. Bass	X		
Panfish	X		
Lake Sturgeon			X
Catfish			X

WATER AREA 775.77 ACRES
UNDER 3 FT. 17.0 %
OVER 20 FT. 17.0 %
MAX. DEPTH 57.0 FEET.
TOTAL ALK. 63.0 P.P.M.
VOLUME 8877.65 ACRE FT.
SHORELINE 21.09 MILES
WITH ISLANDS 22.76 MILES


LAKE SURVEY MAP

INDIAN HEAD FLOWAGE LAKE POLK COUNTY
SEC. 9, 16, 21, 22, 27 T. - 34-35-N. R. - 18, 19- E.W. 34, 35, 1, 2, 7, 12, 18, 19 (Sheet 2 of 2)



EQUIPMENT RECORDING SONAR MAPPED NOV 1968
MONTH YEAR

- LAKE BOTTOM SYMBOLS
- | | | | |
|-----------------------|----------------------------|-------------|-----------------------------|
| (B) Brush | Steep slope | P. Peat | B Boulders |
| (PW) Partially wooded | ----- Indefinite shoreline | Mk. Muck | o Stumps & Snags |
| (W) Wooded | ----- Marsh | C. Clay | o Rock danger to navigation |
| (C) Cleared | o Spring | M. Marl | T Submergent vegetation |
| (P) Pastured | ----- Intermittent stream | Sd. Sand | l Emergent vegetation |
| (A) Agricultural | ===== Permanent inlet | St. Silt | h Floating vegetation |
| B.M. Bench Mark | ===== Permanent outlet | Gr. Gravel | + Brush shelters |
| ■ Dwelling | ∩ Dam | R. Rubble | |
| ▣ Resort | D.N.R. State owned land | Br. Bedrock | |
| ⊠ Camp | | | |



◆ Access ◆ Access with Parking ◆ Boat Livery

Drawn by: T. Ginder
Field work by: C. Busch, R. Kerr, & S. Johannes

SPECIES OF FISH	Abundance		
	Abundant	Common	Present
Muskie			X
N. Pike		X	
Walleye		X	
L.M. Bass	X		
S.M. Bass	X		
Panfish	X		
Lake Sturgeon			X
Catfish			X

WATER AREA 775.77 ACRES
 UNDER 3 FT. 17.0 %
 OVER 20 FT. 17.0 %
 MAX. DEPTH 57.0 FEET.
 TOTAL ALK. 63.0 P.P.M.
 VOLUME 8877.65 ACRE FT.
 SHORELINE 21.09 MILES
 WITH ISLANDS 22.76 MILES

Source: Wisconsin Department of Natural Resources 608-266-2621
Indian Head Flowage – Polk County, Wisconsin DNR Lake Map
Date – Nov 1968 - Historical Lake Map - Not for Navigation
A Public Document - Please Identify the Source when using it.