

Cranberry Lake
22.5 Acres
26' Deep

1.5 Acres
17' Deep

LAKE SURVEY MAP

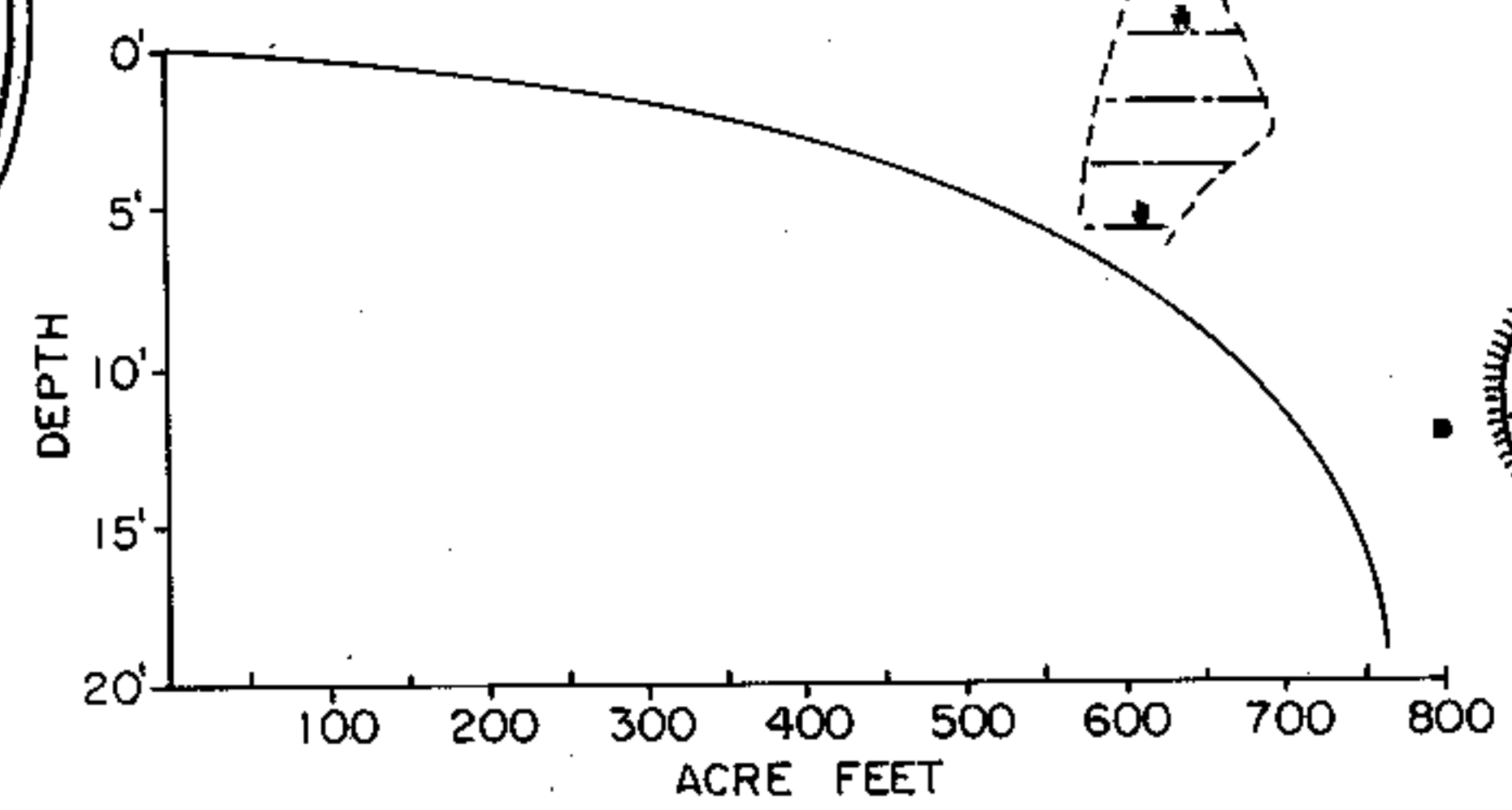
Loon Lake
89.2 Acres
10' Deep

GULL
LAKE

BURNETT
COUNTY

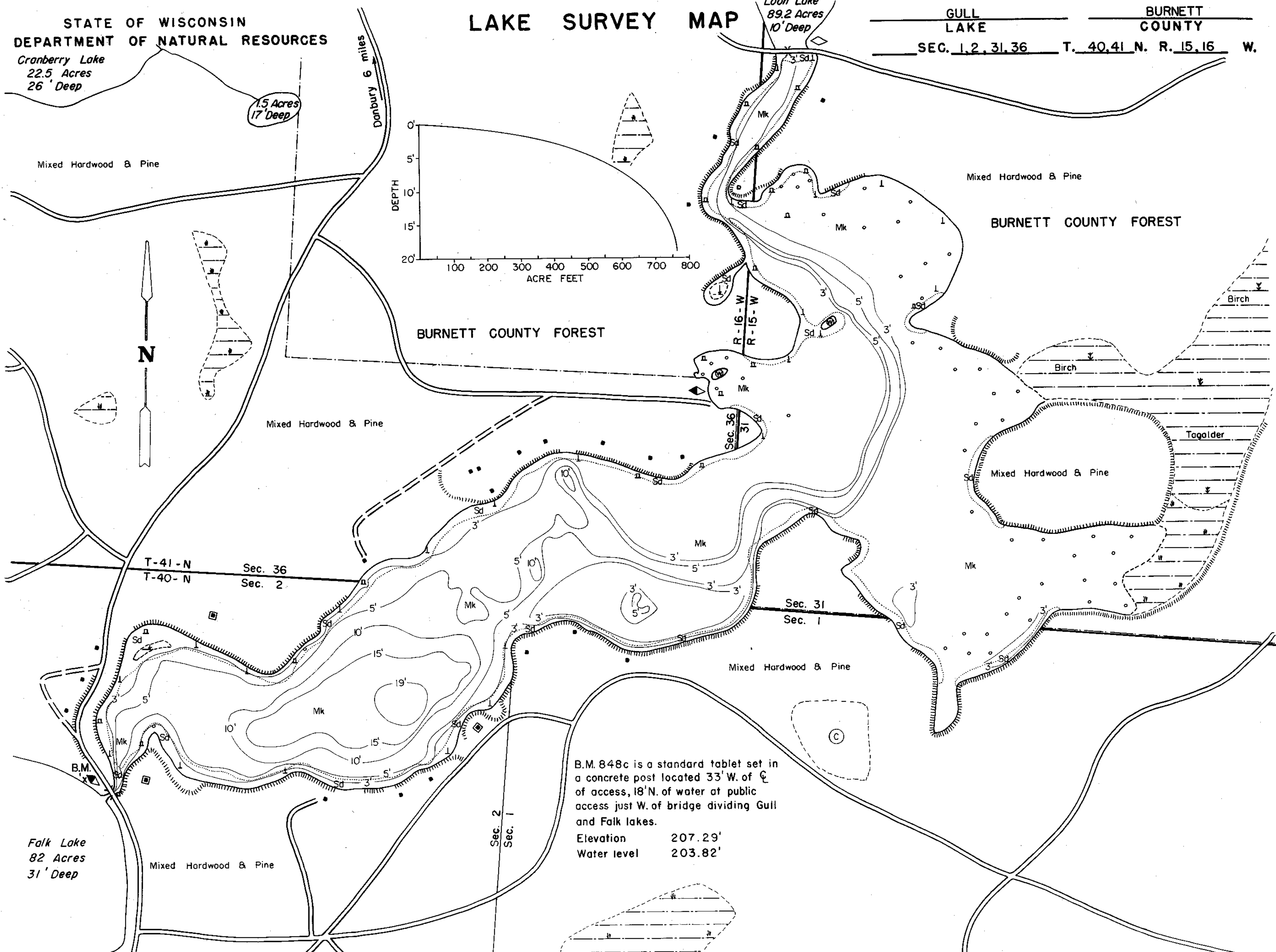
SEC. 1, 2, 31, 36 T. 40, 41 N. R. 15, 16 W.

Danbury 6 miles



BURNETT COUNTY FOREST

BURNETT COUNTY FOREST

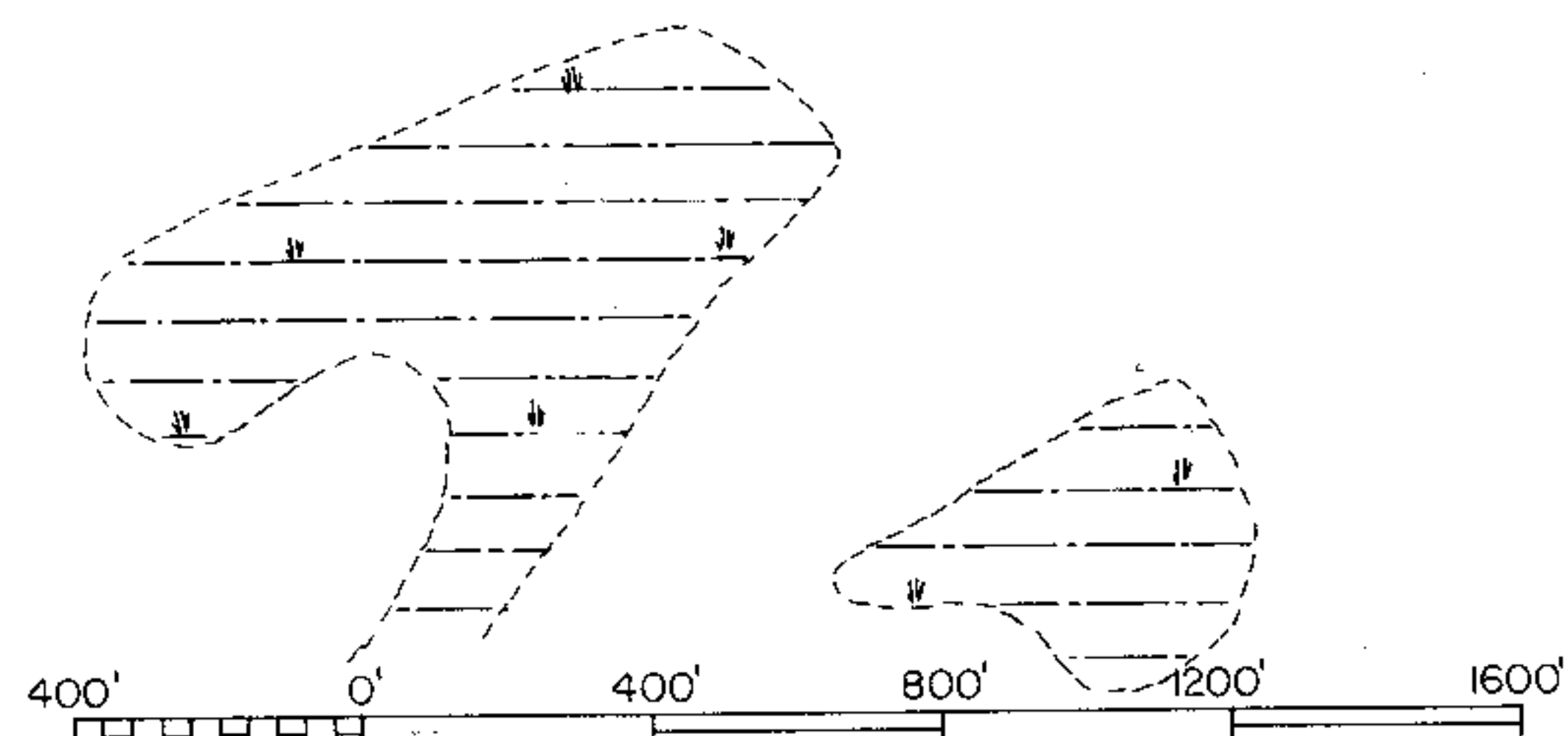


B.M. 848c is a standard tablet set in a concrete post located 33' W. of C of access, 18' N. of water at public access just W. of bridge dividing Gull and Falk lakes.

Elevation 207.29'
Water level 203.82'

EQUIPMENT RECORDING SONAR MAPPED MAY 1971

- | TOPOGRAPHIC SYMBOLS | | LAKE BOTTOM SYMBOLS | |
|-----------------------|-------------------------|---------------------|---------------------------|
| (B) Brush | Steep slope | P. Peat | B. Boulders |
| (PW) Partially wooded | Indefinite shoreline | Mk. Muck | Stumps & Snags |
| (W) Wooded | Marsh | C. Clay | Rock danger to navigation |
| (C) Cleared | Spring | M. Marl | T. Submergent vegetation |
| (P) Pastured | Intermittent stream | Sd. Sand | L. Emergent vegetation |
| (A) Agricultural | Permanent inlet | St. Silt | Floating vegetation |
| B.M. Bench Mark | Permanent outlet | Gr. Gravel | Brush shelters |
| Dwelling | Dam | R. Rubble | |
| Resort | D.N.R. State owned land | Br. Bedrock | |
| Camp | | | |



Access Access with Parking Boat Livery

Drawn by: C. Holt
Field work by: C. Busch, G. Lund, L. Sather

SPECIES OF FISH	Abundance		
	Abundant	Common	Present
Muskie			
N. Pike			X
Walleye			
L.M. Bass	X		
S.M. Bass			
Panfish	X		
Trout			

WATER AREA 182.3 ACRES
 UNDER 3 FT. 56.1 %
 OVER 20 FT. 0 %
 MAX. DEPTH 19 FEET.
 TOTAL ALK. 50 P.P.M.
 VOLUME 762 ACRE FT.
 SHORELINE 5.02 MILES
 SHORELINE 5.13 MILES WITH IS.

Source: Wisconsin Department of Natural Resources 608-266-2621
Gull Lake – Burnett County, Wisconsin DNR Lake Map
Date – May 1971 - Historical Lake Map - Not for Navigation
A Public Document - Please Identify the Source when using it.