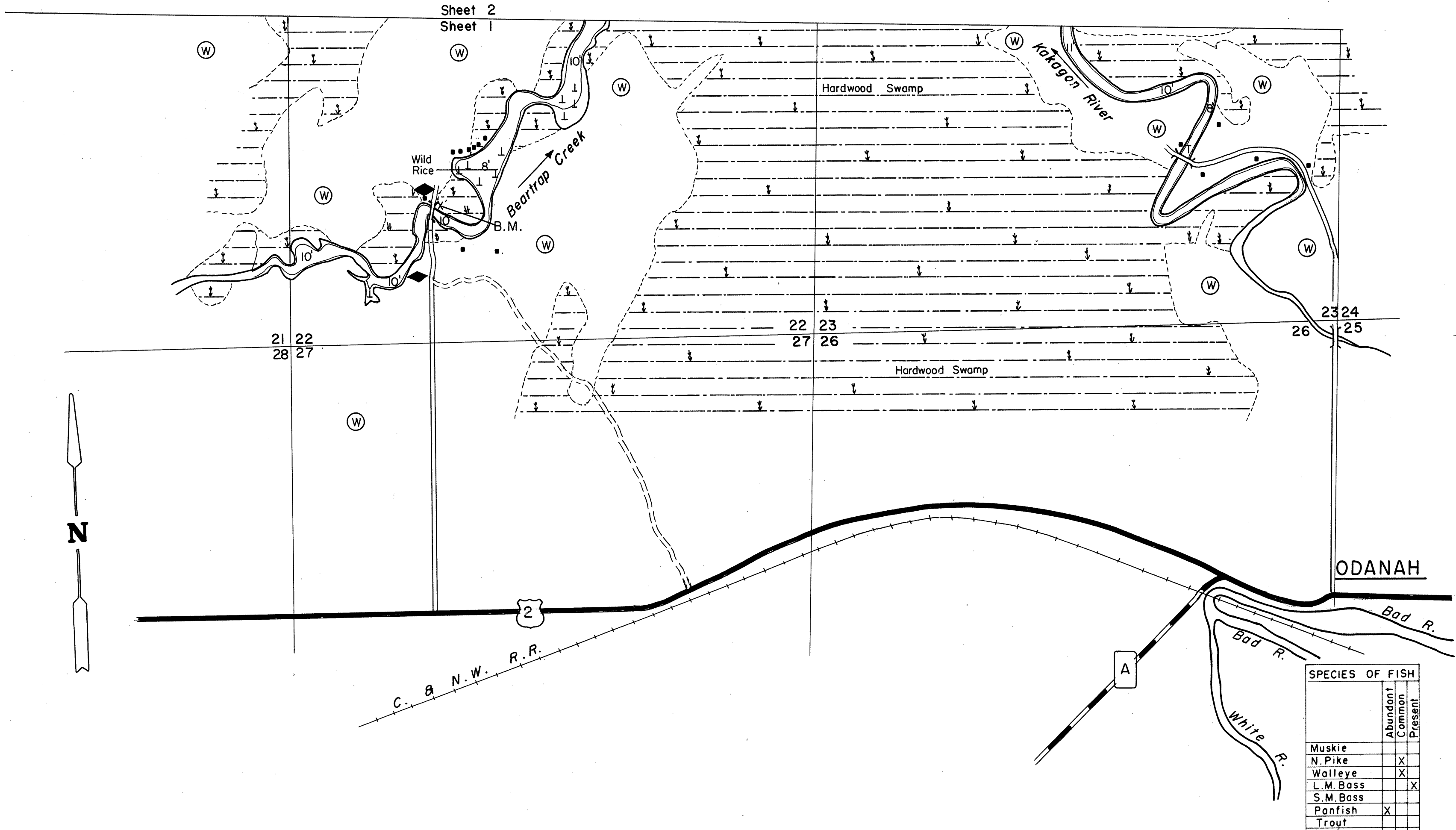


LAKE SURVEY MAP




SPECIES OF FISH		
	Abundant	Common
Muskie		
N. Pike		X
Walleye		X
L. M. Bass		X
S. M. Bass		
Panfish	X	
Trout		

EQUIPMENT RECORDING SONAR MAPPED SEPT. 1966
MO. YR.

- TOPOGRAPHIC SYMBOLS
- (B) Brush
 - (PW) Partially wooded
 - (W) Wooded
 - (C) Cleared
 - (P) Pastured
 - (A) Agricultural
 - B.M. Bench Mark
 - Dwelling
 - Resort
 - ||||| Steep slope
 - - - Indefinite shoreline
 - Marsh
 - Spring
 - Intermittent stream
 - Permanent inlet
 - Permanent outlet
 - Dam

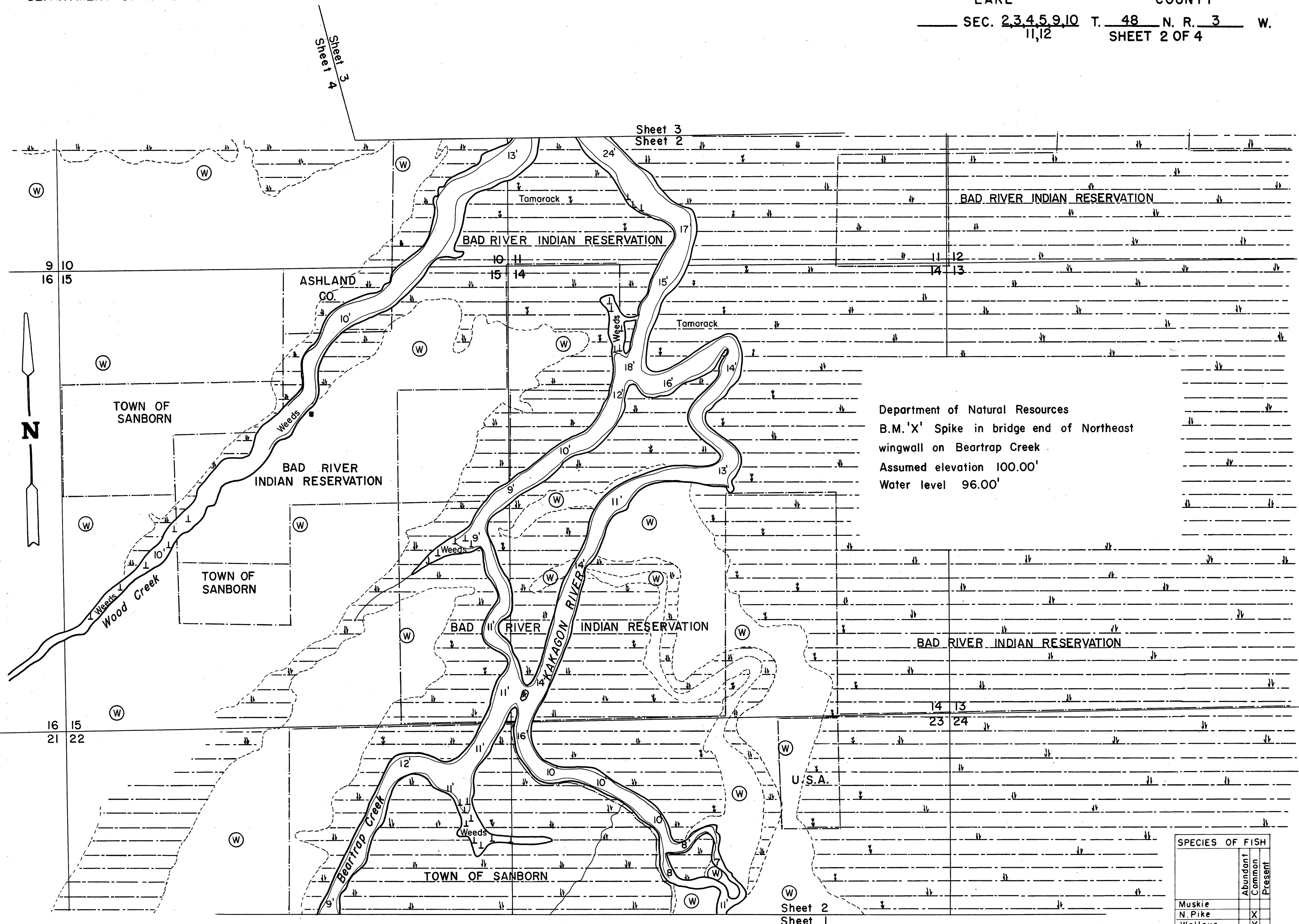
- WATER ELEV. 96.00'
- LAKE BOTTOM SYMBOLS
- P. Peat
 - Mk. Muck
 - Sd. Sand
 - St. Silt
 - Gr. Gravel
 - R. Rubble
 - C. Clay
 - M. Marl
 - Stumps & Snags
 - Br. Bedrock
 - T Submergent vegetation
 - Emergent vegetation
 - Floating vegetation

Note:
Contour is 3' depth.



- ◇ Access
 - ◈ Access with Parking
 - ◆ Boat Livery
- Field work by C. Busch, N. Pokorny, L. Sather. Drawn by: C. Holt

AREA 766.4 ACRES
UNDER 3 FT. 58 %
OVER 20 FT. 1 %
VOLUME 5345.8 ACRE FT.
TOTAL ALK. 46 P.P.M.
SHORELINE 30.25 MILES
MAX. DEPTH 26 FEET




Department of Natural Resources
B.M. 'X' Spike in bridge end of Northeast wingwall on Beartrap Creek
Assumed elevation 100.00'
Water level 96.00'

SPECIES OF FISH		
	Abundant	Present
Muskie		
N. Pike	X	
Walleye	X	
L.M. Bass		X
S.M. Bass		
Panfish	X	
Trout		

EQUIPMENT RECORDING SONAR MAPPED SEPT. 1966
MO. YR.

- TOPOGRAPHIC SYMBOLS
- (B) Brush
 - (PW) Partially wooded
 - (W) Wooded
 - (C) Cleared
 - (P) Pastured
 - (A) Agricultural
 - B.M. Bench Mark
 - Dwelling
 - Resort
 - ||||| Steep slope
 - - - Indefinite shoreline
 - Marsh
 - Spring
 - Intermittent stream
 - Permanent inlet
 - Permanent outlet
 - Dam

- LAKE BOTTOM SYMBOLS
- P. Peat
 - Mk. Muck
 - C. Clay
 - M. Marl
 - Sd. Sand
 - St. Silt
 - Gr. Gravel
 - R. Rubble
 - Br. Bedrock
 - T Submergent vegetation
 - ↓ Emergent vegetation
 - Floating vegetation
 - Stumps & Snags



◇ Access ◀ Access with Parking ◆ Boat Livery
Field work by: C. Busch, N. Pokorny, L. Sather. Drawn by: C. Holt

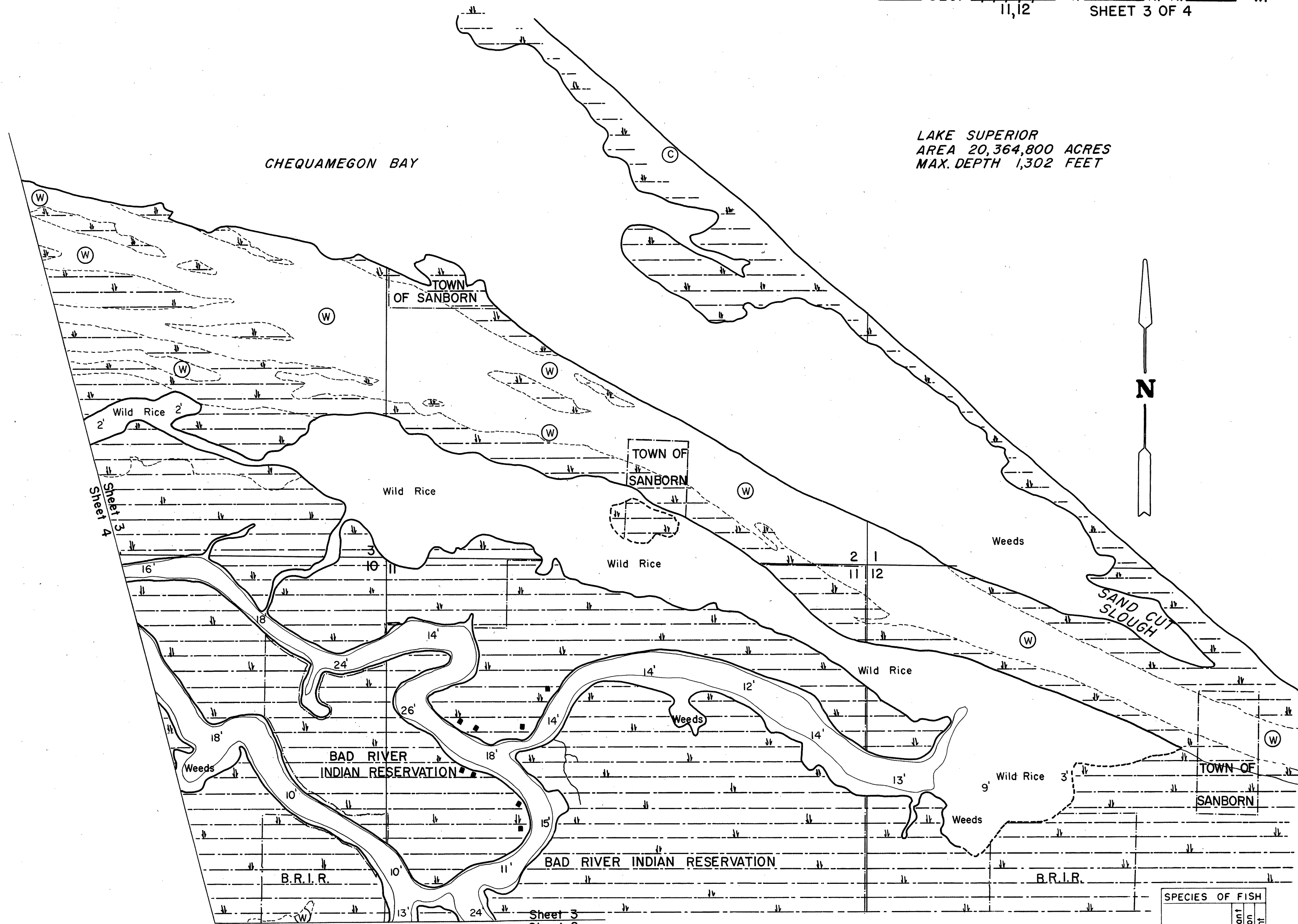
AREA 766.4 ACRES
UNDER 3 FT. 58 %
OVER 20 FT. 1 %
VOLUME 5345.8 ACRE FT.
TOTAL ALK. 46 P.P.M.
SHORELINE 30.25 MILES
MAX. DEPTH 26 FEET

Note:
Contour is 3' depth

LAKE SURVEY MAP

KAKAGON SLOUGH
LAKE
SEC. 2,3,4,5,9,10 T. 48 N. R. 3 W.
11,12 SHEET 3 OF 4

LAKE SUPERIOR
AREA 20,364,800 ACRES
MAX. DEPTH 1,302 FEET



SPECIES OF FISH	Abundance	
	Abundant	Common
Muskie		
N. Pike		X
Walleye		X
L.M. Bass		X
S.M. Bass		
Panfish	X	
Trout		

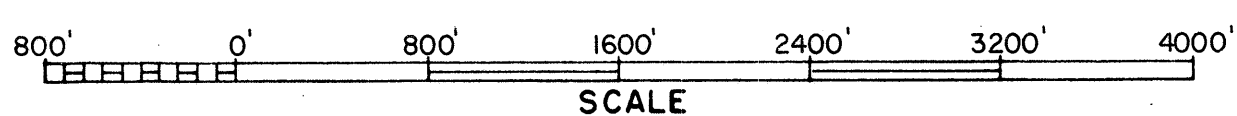
EQUIPMENT RECORDING SONAR MAPPED SEPT 1966
MO. YR.

- TOPOGRAPHIC SYMBOLS
- (B) Brush
 - (PW) Partially wooded
 - (W) Wooded
 - (C) Cleared
 - (P) Pastured
 - (A) Agricultural
 - B.M. Bench Mark
 - Dwelling
 - Resort
 - ||||| Steep slope
 - - - Indefinite shoreline
 - Marsh
 - Spring
 - Intermittent stream
 - Permanent inlet
 - Permanent outlet
 - Dam

- LAKE BOTTOM SYMBOLS
- P. Peat
 - Mk. Muck
 - C. Clay
 - M. Marl
 - Sd. Sand
 - St. Silt
 - Gr. Gravel
 - R. Rubble
 - Br. Bedrock
 - T Submergent vegetation
 - ↓ Emergent vegetation
 - ⊠ Floating vegetation
 - Stumps & Snags

WATER ELEV. 96.00'

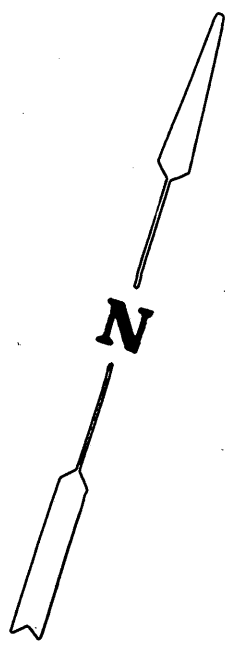
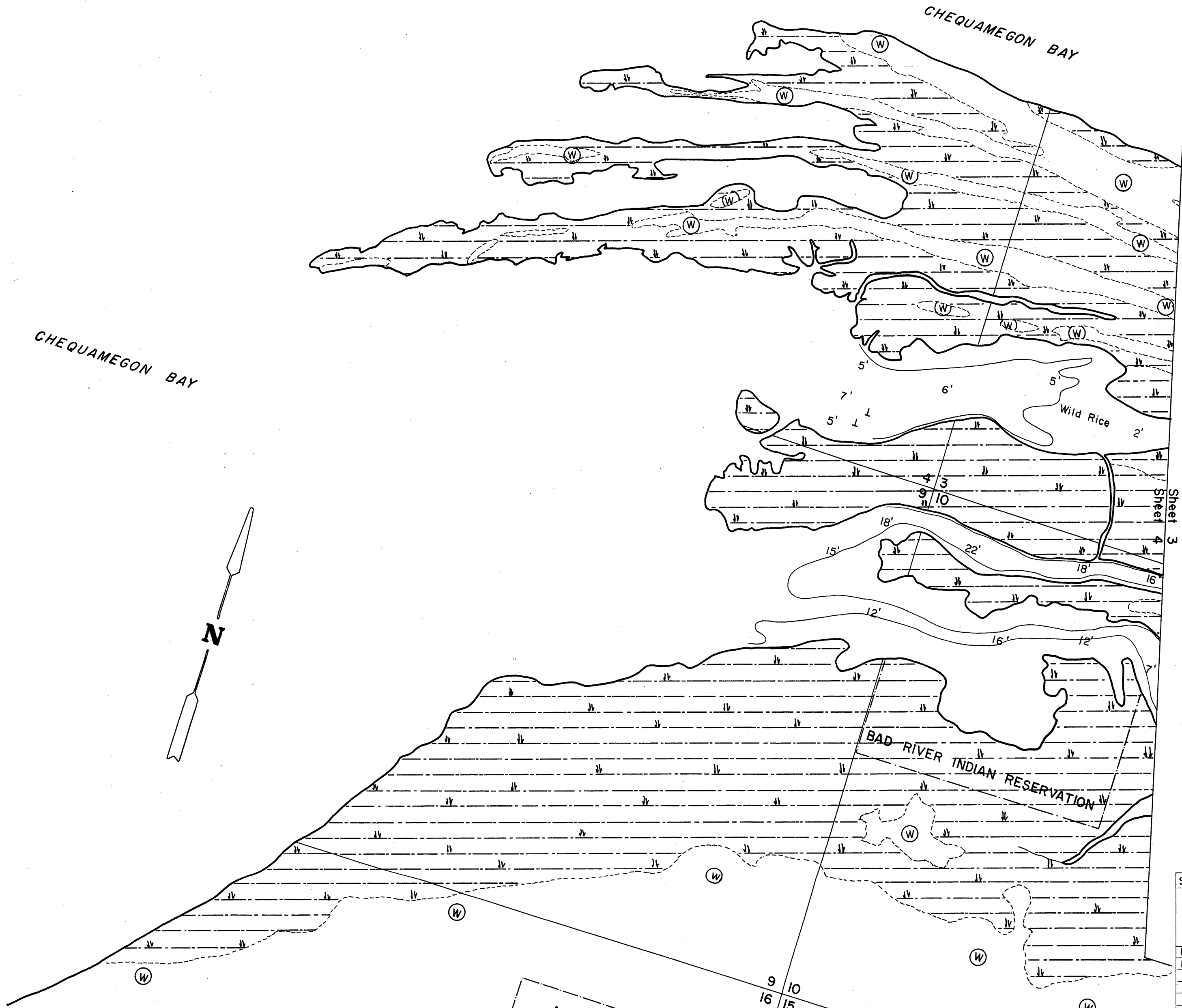
Note:
Contour is 3' depth.



◇ Access ◈ Access with Parking ◆ Boat Livery
Field work by: C. Busch, N. Pokorny, L. Sather. Drawn by: C. Holt

AREA 766.4 ACRES
UNDER 3 FT. 58 %
OVER 20 FT. 1 %
VOLUME 5345.8 ACRE FT.
TOTAL ALK. 46 P.P.M.
SHORELINE 30.25 MILES
MAX. DEPTH 26 FEET

LAKE SURVEY MAP



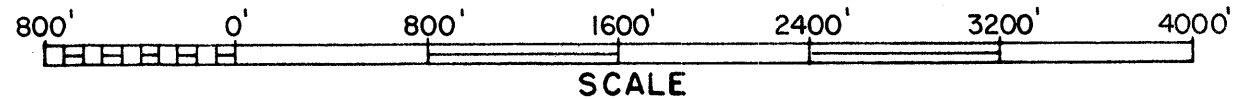
EQUIPMENT RECORDING SONAR MAPPED SEPT 1966
MO. YR.

WATER ELEV. 96.00'

- TOPOGRAPHIC SYMBOLS**
- (B) Brush
 - (PW) Partially wooded
 - (W) Wooded
 - (C) Cleared
 - (P) Pastured
 - (A) Agricultural
 - B.M. Bench Mark
 - Dwelling
 - Resort
 - ||||| Steep slope
 - - - Indefinite shoreline
 - Marsh
 - Spring
 - Intermittent stream
 - Permanent inlet
 - Permanent outlet
 - Dam

- LAKE BOTTOM SYMBOLS**
- P. Peat
 - Mk. Muck
 - C. Clay
 - M. Marl
 - Sd. Sand
 - St. Silt
 - Gr. Gravel
 - R. Rubble
 - Br. Bedrock
 - T Submergent vegetation
 - ↓ Emergent vegetation
 - ⊠ Floating vegetation
 - ⊙ Stumps & Snags

ASHLAND COUNTY



◇ Access ◆ Access with Parking ◆ Boat Livery
Field work by: C. Busch, N. Pokorny, L. Sather. Drawn by: C. Holt

SPECIES OF FISH		
	Abundant	Common
Muskie		
N. Pike	X	
Walleye	X	
L. M. Bass		X
S. M. Bass		X
Panfish	X	
Trout		

AREA 766.4 ACRES
UNDER 3 FT. 58 %
OVER 20 FT. 1 %
VOLUME 5345.8 ACRE FT.
TOTAL ALK. 46 P.P.M.
SHORELINE 30.25 MILES
MAX. DEPTH 26 FEET

Source: Wisconsin Department of Natural Resources 608-266-2621
Kakagon Slough – Ashland County, Wisconsin DNR Lake Map
Date – Sept 1966 - Historical Lake Map - Not for Navigation
A Public Document - Please Identify the Source when using it.