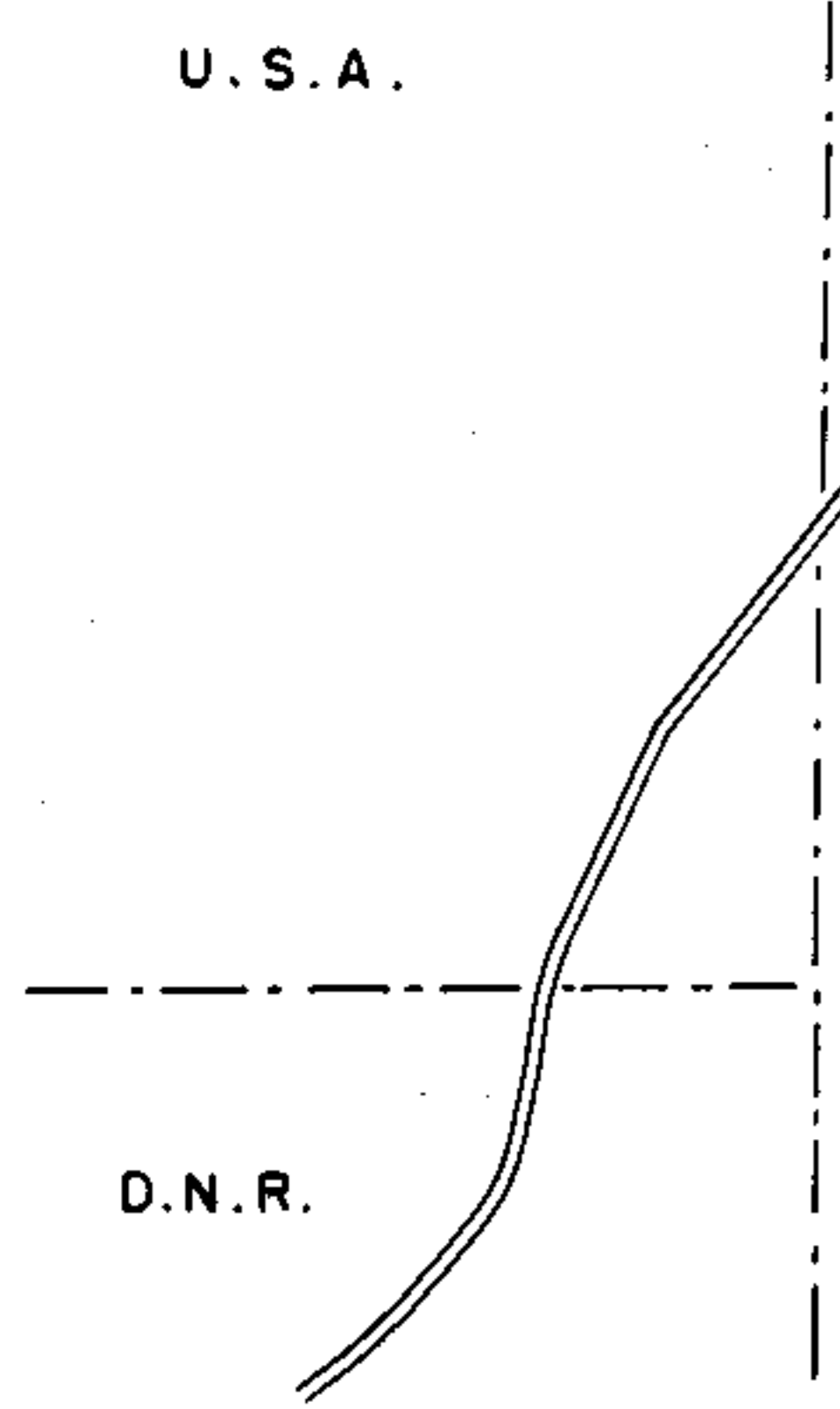
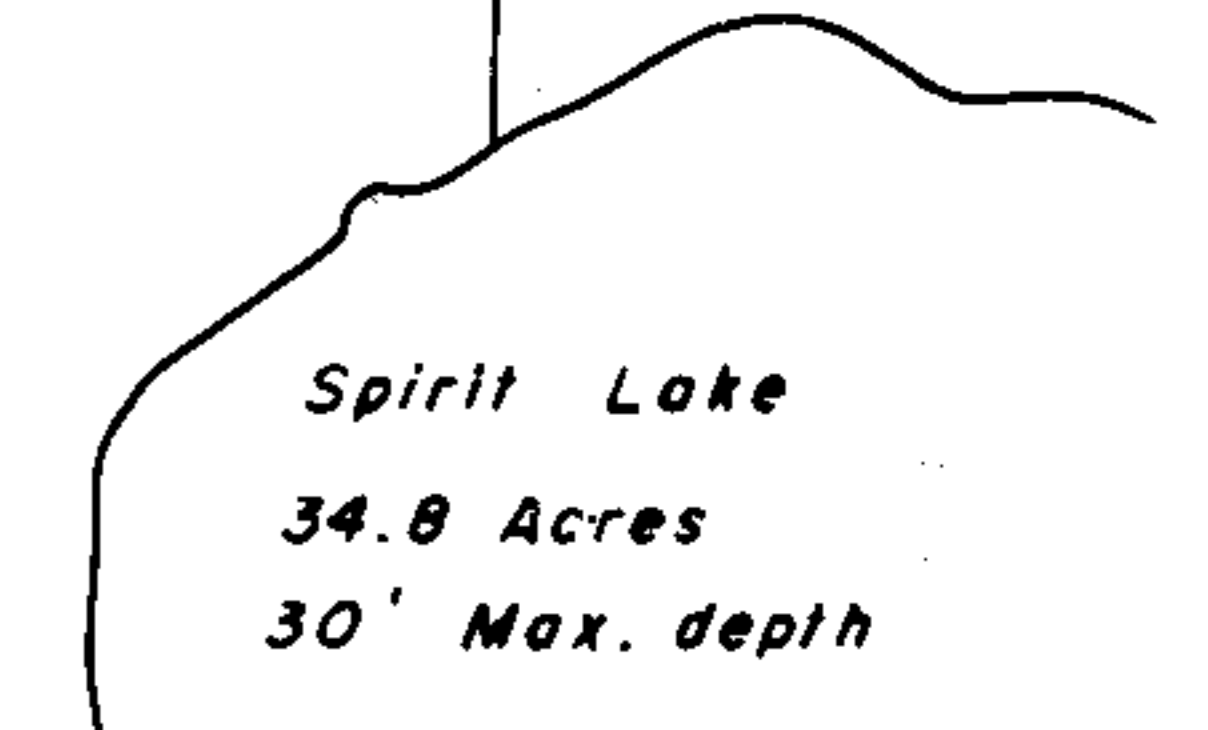
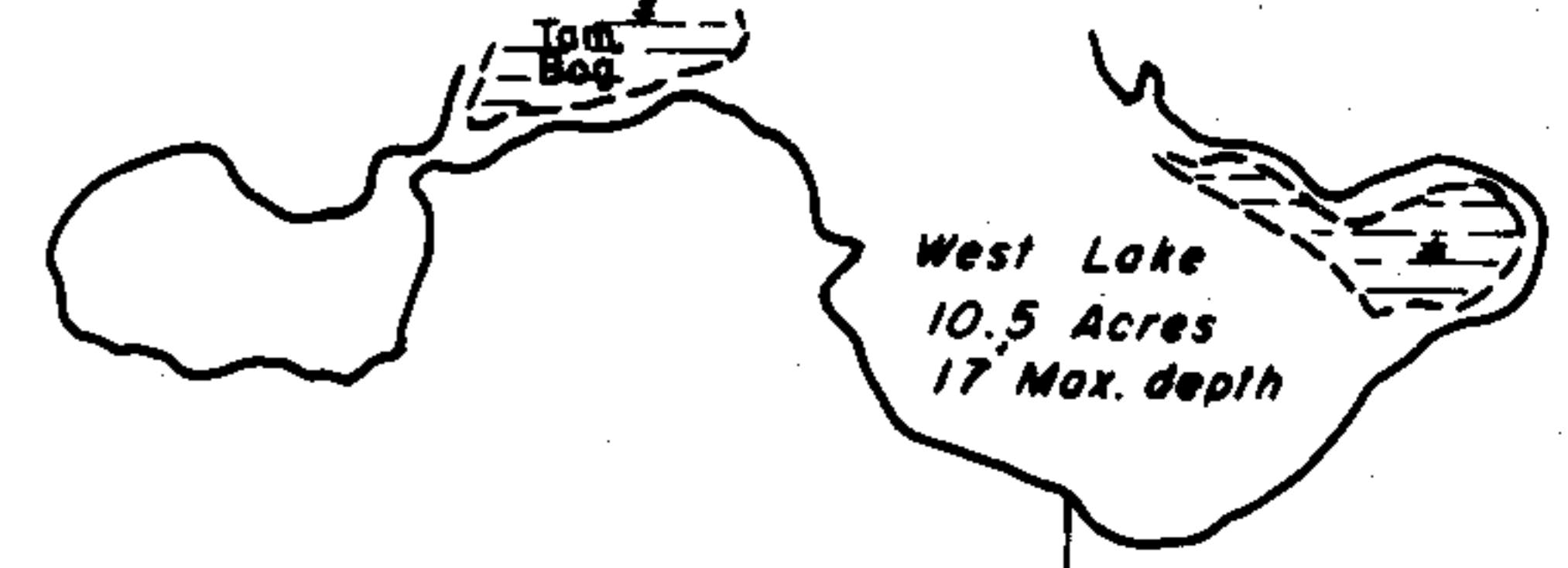
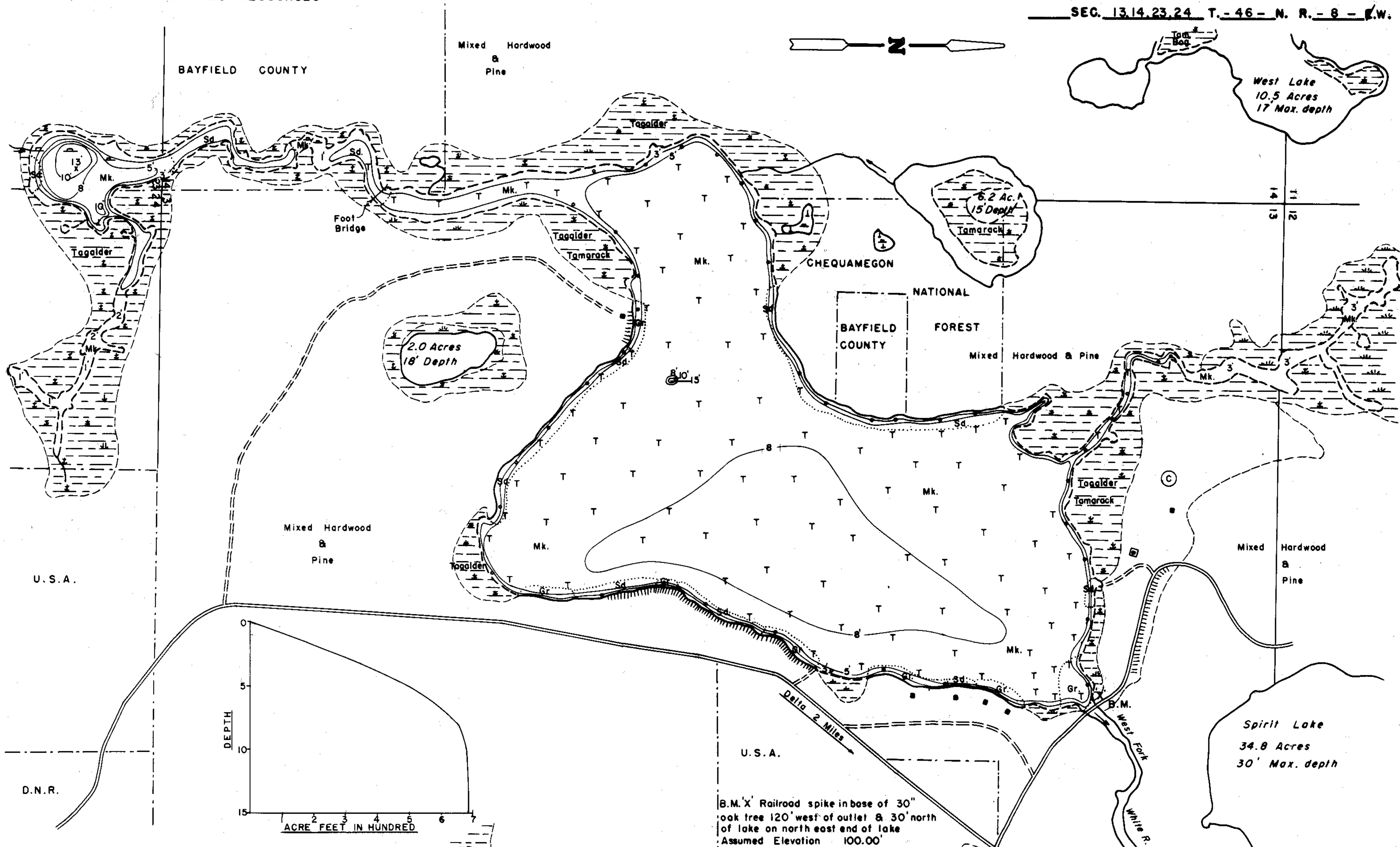


LAKE SURVEY MAP

RASSWOOD LAKE  
BAYFIELD COUNTY  
SEC. 13, 14, 23, 24 T. 46 - N. R. 8 - E.W.



B.M. 'X' Railroad spike in base of 30" oak tree 120' west of outlet & 30' north of lake on north east end of lake  
Assumed Elevation 100.00'  
Water Elevation 94.12'

EQUIPMENT MAPPED AUGUST 1973  
MONTH YEAR  
LAKE BOTTOM SYMBOLS

- |                            |                             |
|----------------------------|-----------------------------|
| <b>TOPOGRAPHIC SYMBOLS</b> | <b>LAKE BOTTOM SYMBOLS</b>  |
| (B) Brush                  | P. Peat                     |
| (PW) Partially wooded      | Mk. Muck                    |
| (W) Wooded                 | C. Clay                     |
| (C) Cleared                | M. Marl                     |
| (P) Pastured               | Sd. Sand                    |
| (A) Agricultural           | St. Silt                    |
| B.M. Bench Mark            | Gr. Gravel                  |
| ■ Dwelling                 | R. Rubble                   |
| □ Resort                   | Br. Bedrock                 |
| ⊠ Camp                     | B Boulders                  |
| Steep slope                | ⊙ Stumps & Snags            |
| ----- Indefinite shoreline | ⊗ Rock danger to navigation |
| ⊞ Marsh                    | T Submergent vegetation     |
| ○ Spring                   | ↓ Emergent vegetation       |
| --- Intermittent stream    | ⊕ Floating vegetation       |
| == Permanent inlet         | ⊖ Brush shelters            |
| == Permanent outlet        |                             |
| ⊥ Dam                      |                             |
| D.N.R. State owned land    |                             |



◆ Access    ◆ Access with Parking    ◆ Boat Livery  
Drawn by: E. Eaton  
Field work by: C. Busch, K. Cable, L. Sather

SPECIES OF FISH	ABUNDANCE	
	Abundant	Common Present
Muskie		
N. Pike	X	
Walleye		
L.M. Bass	X	
S.M. Bass		
Panfish	X	
Trout		

WATER AREA 119.2 ACRES  
UNDER 3 FT. 21 %  
OVER 20 FT. 0 %  
MAX. DEPTH 15 FEET.  
TOTAL ALK. 66 P.P.M.  
VOLUME 681.9 ACRE FT.  
MAIN SHORELINE 5.07 MI.  
ISLAND SHORELINE MI.

Source: Wisconsin Department of Natural Resources 608-266-2621  
Basswood Lake – Bayfield County, Wisconsin DNR Lake Map  
Date – Aug 1973 - Historical Lake Map - Not for Navigation  
A Public Document - Please Identify the Source when using it.