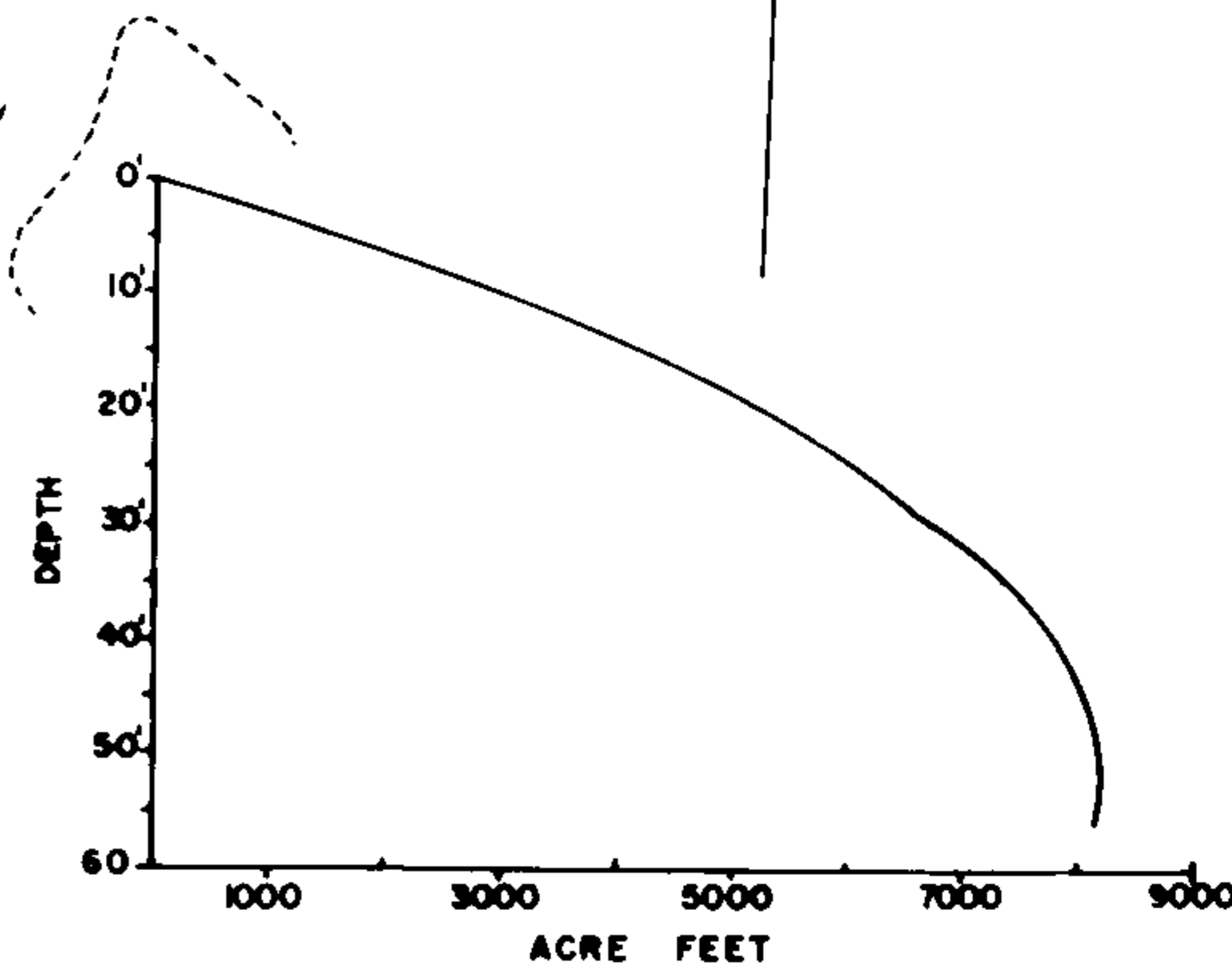
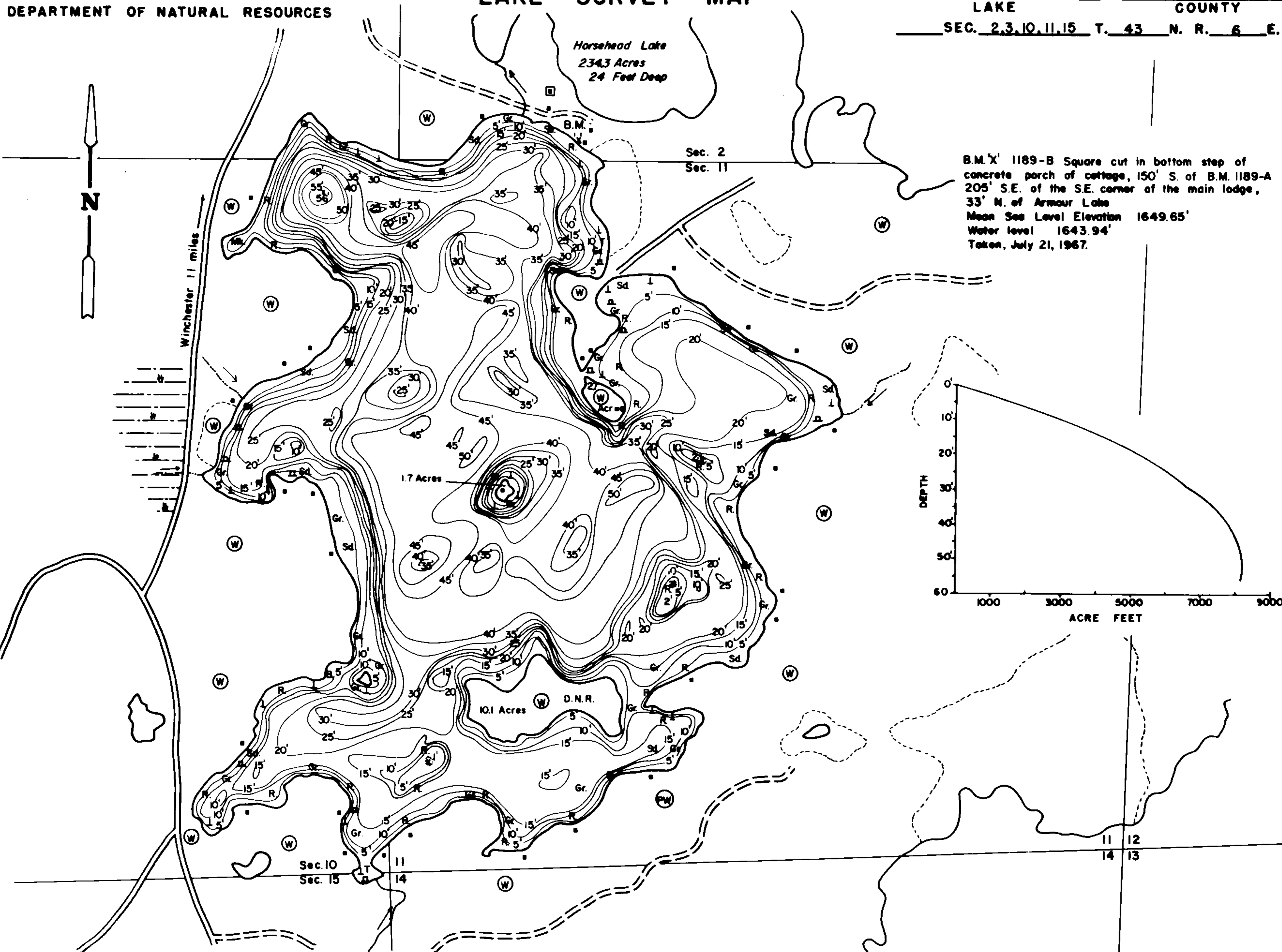


LAKE SURVEY MAP

ARMOUR LAKE VILAS COUNTY
SEC. 2, 3, 10, 11, 15 T. 43 N. R. 6 E.

Horsehead Lake
234.3 Acres
24 Feet Deep

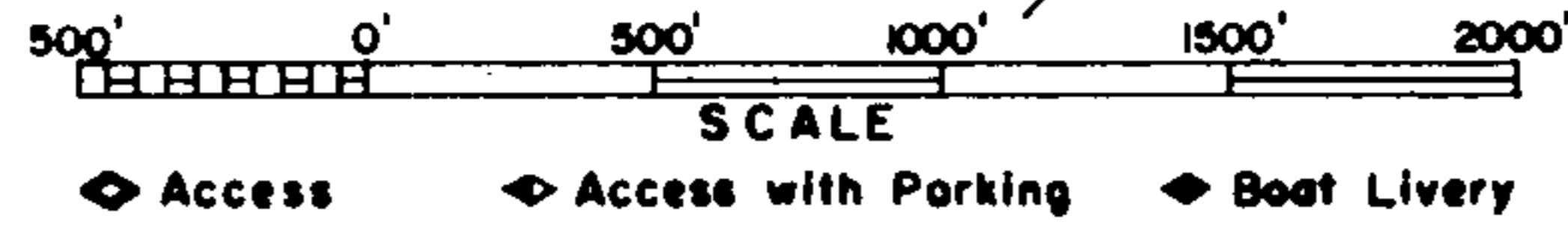
B.M. X' 1189-B Square cut in bottom step of concrete porch of cottage, 150' S. of B.M. 1189-A 205' S.E. of the S.E. corner of the main lodge, 33' N. of Armour Lake
Mean Sea Level Elevation 1649.65'
Water level 1643.94'
Taken, July 21, 1967.



EQUIPMENT RECORDING SONAR MAPPED SEPT 1967
MONTH YEAR

- TOPOGRAPHIC SYMBOLS**
- (B) Brush
 - (PW) Partially wooded
 - (W) Wooded
 - (C) Cleared
 - (P) Pastured
 - (A) Agricultural
 - B.M. Bench Mark
 - Dwelling
 - Resort
 - ⊞ Camp

- LAKE BOTTOM SYMBOLS**
- ||||| Steep slope
 - ~ Indefinite shoreline
 - Marsh
 - Spring
 - Intermittent stream
 - Permanent inlet
 - Permanent outlet
 - Dam
 - D.N.R. State owned land
 - P. Peat
 - Mk. Muck
 - C. Clay
 - M. Marl
 - Sd. Sand
 - St. Silt
 - Gr. Gravel
 - R. Rubble
 - Bc. Bedrock
 - B Boulders
 - ⊙ Stumps & Snags
 - ⊙ Rock danger to navigation
 - T Submergent vegetation
 - ⊥ Emergent vegetation
 - ⊥ Floating vegetation
 - ⊥ Brush shelters



Drawn by: C. Holt
Field work by: P. Michelson, J. Smith

SPECIES OF FISH	
	Abundant Common Present
Muskie	X
N. Pike	X
Walleye	X
L. M. Bass	X
S. M. Bass	X
Panfish	X
Trot	

WATER AREA 319.5 ACRES
UNDER 3 FT. 7.0 %
OVER 20 FT. 58.4 %
MAX. DEPTH 56 FEET.
TOTAL ALK. 22 P.P.M.
VOLUME 858.7 ACRE FT.
SHORELINE 4.8 MILES
SHORELINE 5.7 MILES WITH IS.

Source: Wisconsin Department of Natural Resources 608-266-2621
Armour Lake - Vilas County, Wisconsin DNR Lake Map
Date – Sep 1967 - Historical Lake Map - Not for Navigation
A Public Document - Please Identify the Source when using it.