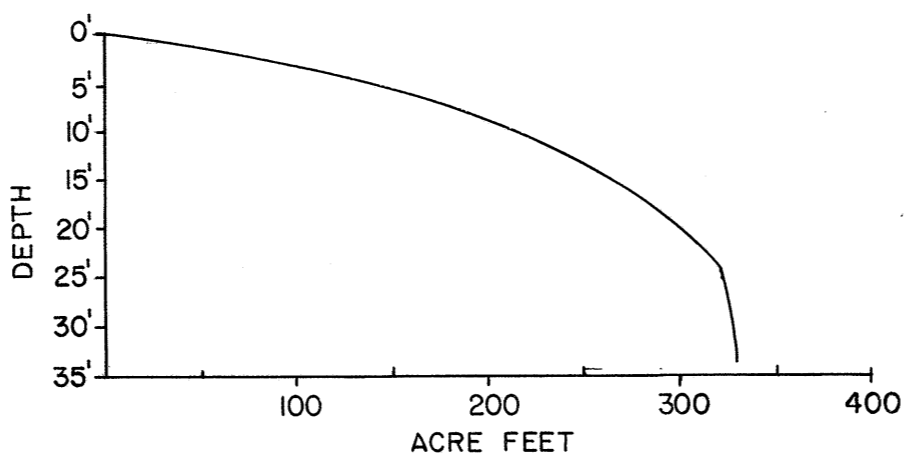
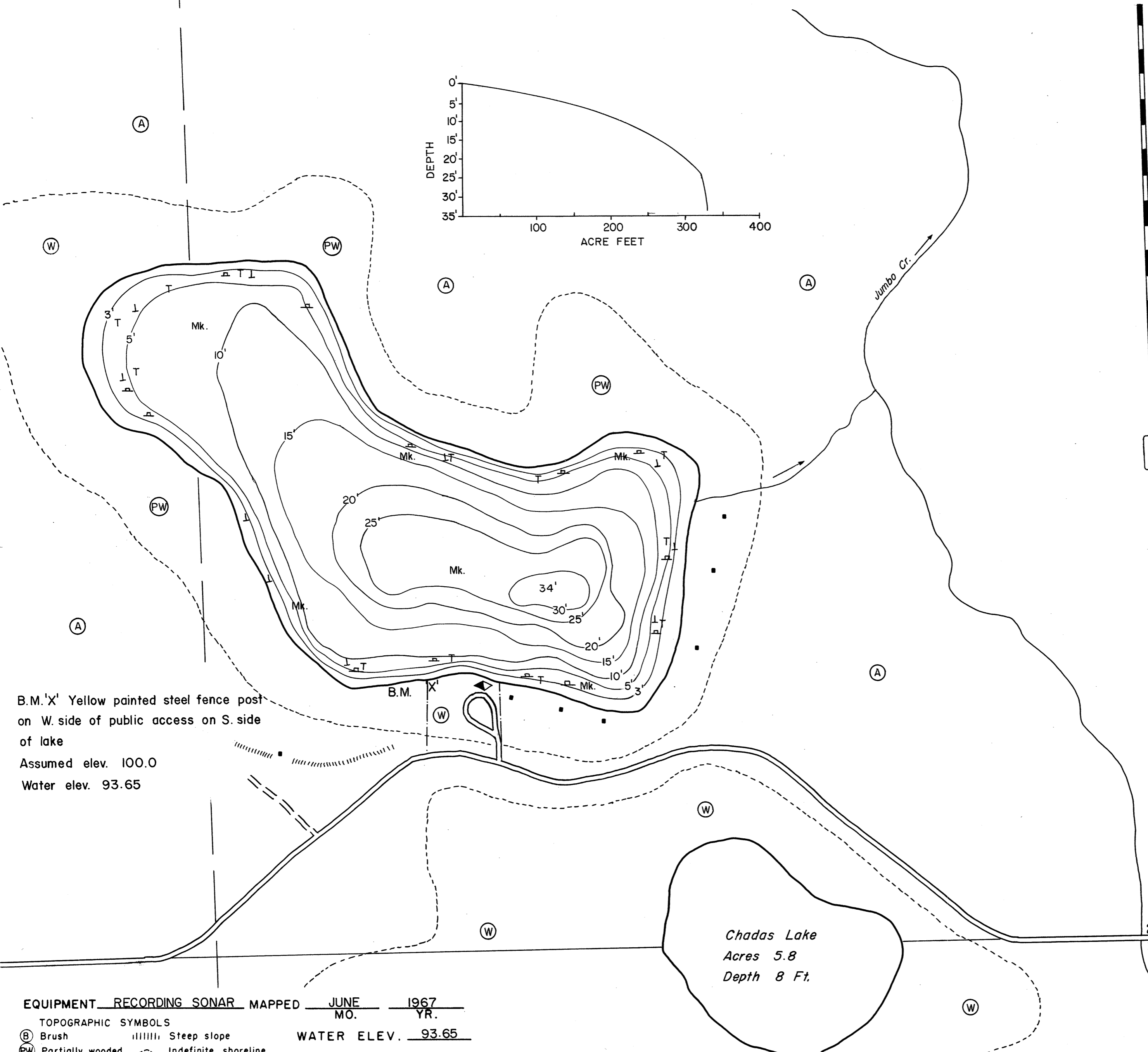


N.W. 1/4 Sec 28  
 S.W. 1/4 Sec 28

N.E. 1/4 Sec 28  
 S.E. 1/4 Sec 28



B.M. 'X' Yellow painted steel fence post  
 on W. side of public access on S. side  
 of lake  
 Assumed elev. 100.0  
 Water elev. 93.65

Chadas Lake  
 Acres 5.8  
 Depth 8 Ft.

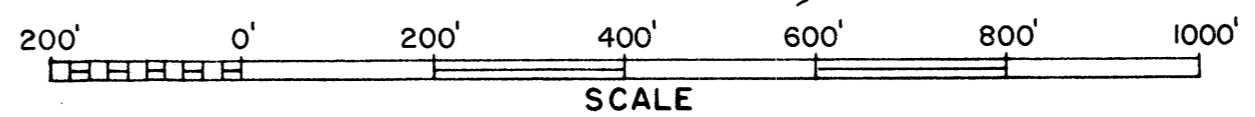
TOWN OF  
 BOLT

SPECIES OF FISH	Abundance	
	Common	Rare
Muskie		
N. Pike	X	
Walleye		
L. M. Bass	X	
S. M. Bass		
Panfish	X	
Trout		

AREA 24.4 ACRES  
 UNDER 3FT. 11.1 %  
 OVER 20FT. 20 %  
 VOLUME 328.7 ACRE FT.  
 TOTAL ALK. 151 P.P.M.  
 SHORELINE .95 MILES  
 MAX. DEPTH 34 FEET

EQUIPMENT RECORDING SONAR MAPPED JUNE 1967  
 MO. YR.  
 WATER ELEV. 93.65

- TOPOGRAPHIC SYMBOLS
- (B) Brush
  - (PW) Partially wooded
  - (W) Wooded
  - (C) Cleared
  - (P) Pastured
  - (A) Agricultural
  - B.M. Bench Mark
  - Dwelling
  - Resort
  - ||||| Steep slope
  - - - Indefinite shoreline
  - Marsh
  - Spring
  - Intermittent stream
  - Permanent inlet
  - Permanent outlet
  - Dam
- LAKE BOTTOM SYMBOLS
- P. Peat
  - Mk. Muck
  - C. Clay
  - M. Marl
  - Sd. Sand
  - St. Silt
  - Gr. Gravel
  - R. Rubble
  - Br. Bedrock
  - T Submergent vegetation
  - ↓ Emergent vegetation
  - ⊢ Floating vegetation
  - ⊙ Stumps & Snags



◇ Access      ◀ Access with Parking      ◆ Boat Livery  
 Field work by: G. Werdin, L. Rice      Drawn by: C. Holt

Source: Wisconsin Department of Natural Resources 608-266-2621  
Heidmanns Lake (Bolt Lake) – Kewaunee County, Wisconsin DNR Lake Map  
Date – Jun 1967 - Historical Lake Map - Not for Navigation  
A Public Document - Please Identify the Source when using it.