

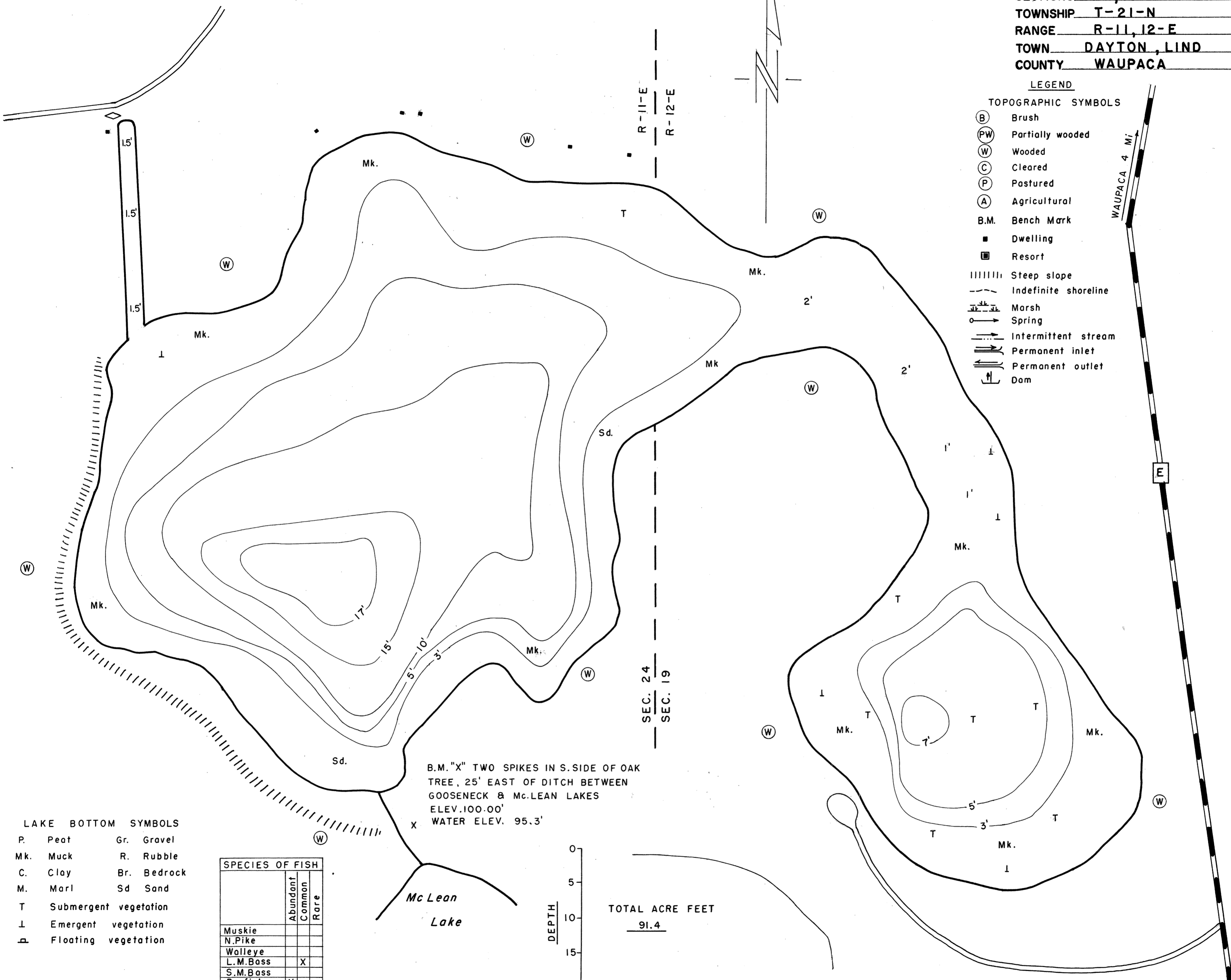
LAKE GOOSENECK
 SECTIONS 24, 19
 TOWNSHIP T-21-N
 RANGE R-11, 12-E
 TOWN DAYTON, LIND
 COUNTY WAUPACA

LEGEND

TOPOGRAPHIC SYMBOLS

- (B) Brush
- (PW) Partially wooded
- (W) Wooded
- (C) Cleared
- (P) Pastured
- (A) Agricultural
- B.M. Bench Mark
- Dwelling
- ▣ Resort
- ||||| Steep slope
- - - Indefinite shoreline
- ~ Marsh
- o Spring
- Intermittent stream
- == Permanent inlet
- == Permanent outlet
- ⊥ Dam

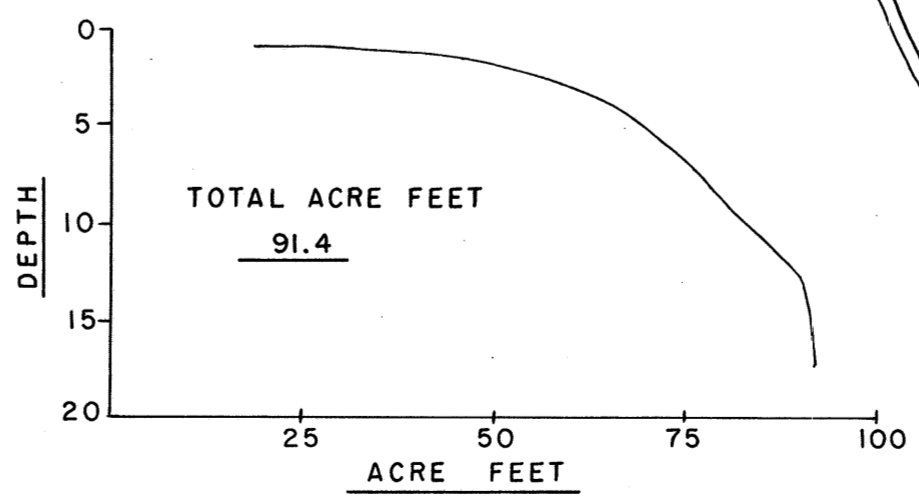
WAUPACA 4 Mi



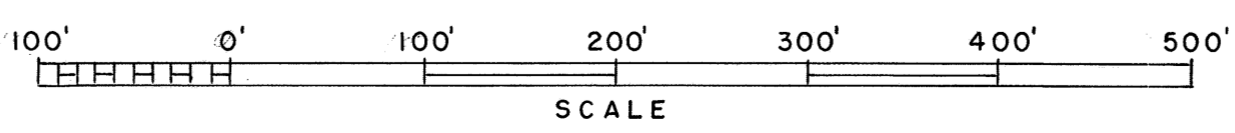
B.M. "X" TWO SPIKES IN S. SIDE OF OAK TREE, 25' EAST OF DITCH BETWEEN GOOSENECK & McLEAN LAKES
 ELEV. 100.00'
 X WATER ELEV. 95.3'

- LAKE BOTTOM SYMBOLS
- P. Peat
 - Mk. Muck
 - C. Clay
 - M. Marl
 - T Submergent vegetation
 - L Emergent vegetation
 - ▣ Floating vegetation
 - Gr. Gravel
 - R. Rubble
 - Br. Bedrock
 - Sd. Sand

	SPECIES OF FISH		
	Abundant	Common	Rare
Muskie			
N. Pike			
Walleye			
L.M. Bass		X	
S.M. Bass			
Panfish	X		
Trout			



Field work by: H. Schmude
 Drawn by: E. Eaton
 LAKE MAPPED NOVEMBER 1963
 SOURCE OF INFORMATION W.C.D.
 SOUNDINGS RECORDING SONAR
 TOTAL ALK. 108 P.P.M.



- ◇ ACCESS
- ◀ ACCESS WITH PARKING
- ◆ BOAT LIVERY

AREA 19.3 ACRES
 TOTAL SHORELINE 1.17 MILES
 MAX. DEPTH 17 FEET
 UNDER 3' 44% OVER 20' 0%

Source: Wisconsin Department of Natural Resources 608-266-2621
Gooseneck Lake – Waupaca County, Wisconsin DNR Lake Map
Date – Nov 1963 - Historical Lake Map - Not for Navigation
A Public Document - Please Identify the Source when using it.