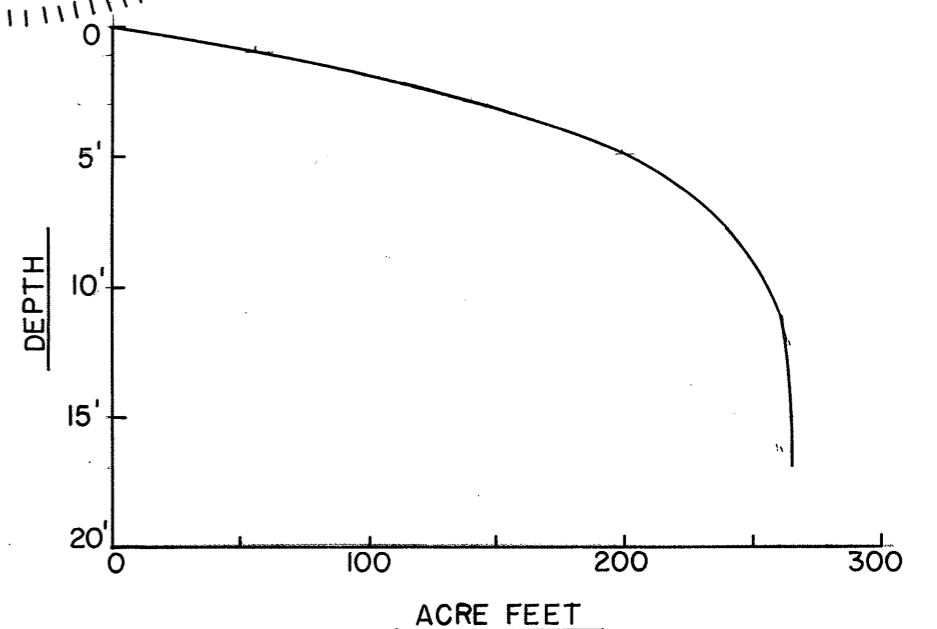
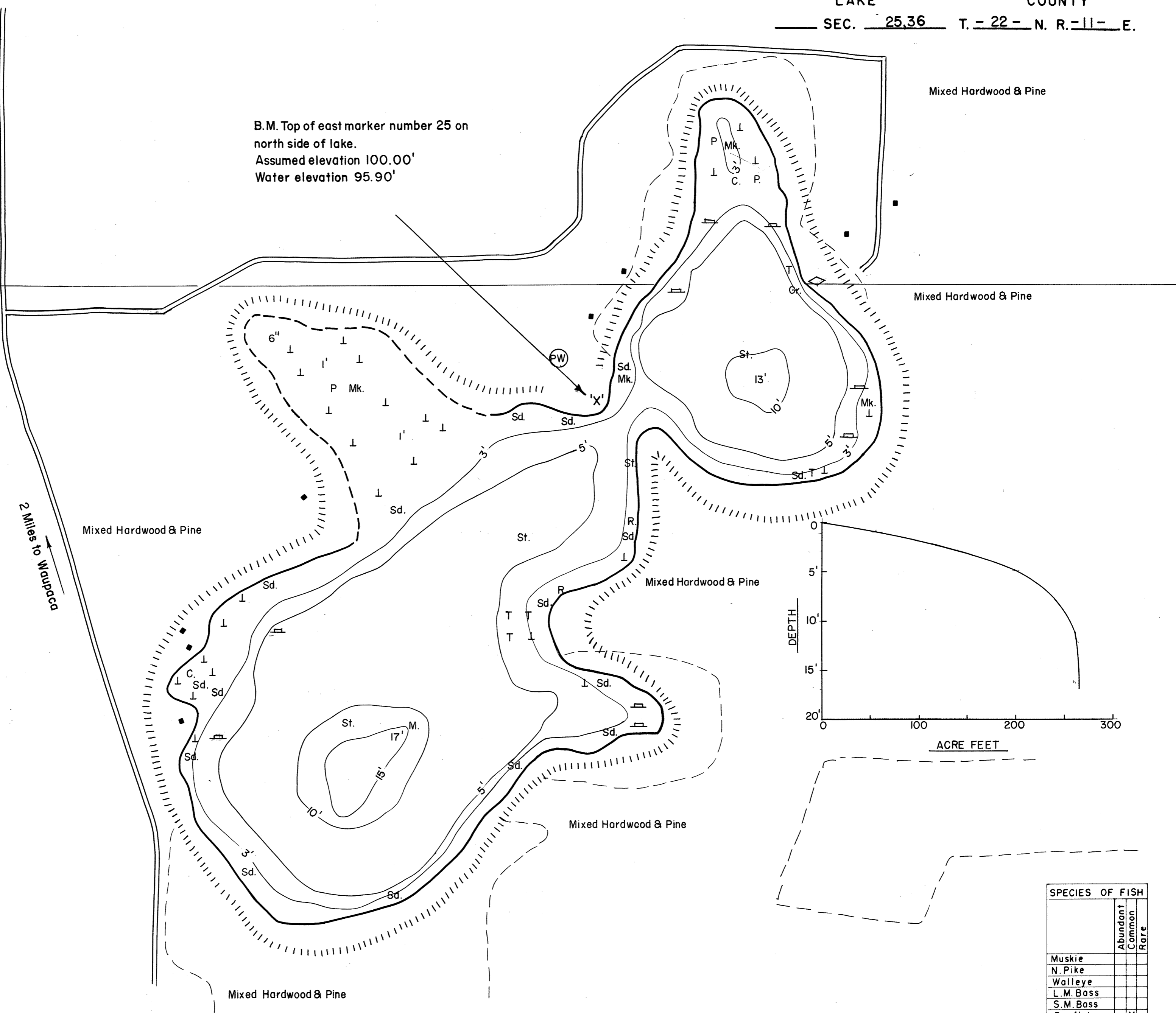




Section 25
Section 36

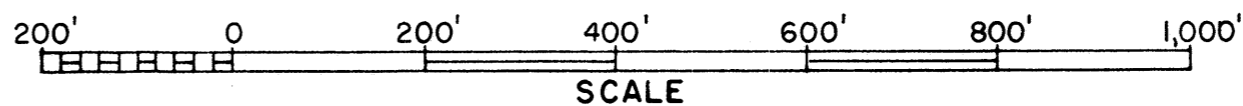
B.M. Top of east marker number 25 on
north side of lake.
Assumed elevation 100.00'
Water elevation 95.90'



EQUIPMENT RECORDING SONAR MAPPED MAY 1966
MO. YR.

- TOPOGRAPHIC SYMBOLS
- (B) Brush
 - (PW) Partially wooded
 - (W) Wooded
 - (C) Cleared
 - (P) Pastured
 - (A) Agricultural
 - B.M. Bench Mark
 - Dwelling
 - Resort
 - ||||| Steep slope
 - - - Indefinite shoreline
 - Marsh
 - Spring
 - Intermittent stream
 - Permanent inlet
 - Permanent outlet
 - Dam

- LAKE BOTTOM SYMBOLS
- P. Peat
 - Mk. Muck
 - C. Clay
 - M. Marl
 - Sd. Sand
 - St. Silt
 - Gr. Gravel
 - R. Rubble
 - Br. Bedrock
 - T Submergent vegetation
 - ↓ Emergent vegetation
 - ⊕ Stumps & Snags
 - ⊕ Floating vegetation



◇ Access ◆ Access with Parking ◆ Boat Livery
Field work by: H. Schmude, T. Corbett Drawn by: J. Roth

SPECIES OF FISH		
	Abundant	Rare
Muskie		
N. Pike		
Walleye		
L.M. Bass		
S.M. Bass		
Panfish	X	
Trout		

AREA 55.2 ACRES
UNDER 3FT. 31 %
OVER 20FT. 0 %
VOLUME 265.0 ACRE FT.
TOTAL ALK. 36 P.P.M.
SHORELINE 1.6 MILES
MAX. DEPTH 17 FEET

Source: Wisconsin Department of Natural Resources 608-266-2621
Old Taylor Lake – Waupaca County, Wisconsin DNR Lake Map
Date – May 1966 - Historical Lake Map - Not for Navigation
A Public Document - Please Identify the Source when using it.