

LAKE KELLER  
 SECTIONS 13, 18  
 TOWNSHIP T-25-N  
 RANGE R-12, 13-E  
 TOWN WYOMING DUPONT  
 COUNTY WAUPACA

LEGEND

TOPOGRAPHIC SYMBOLS

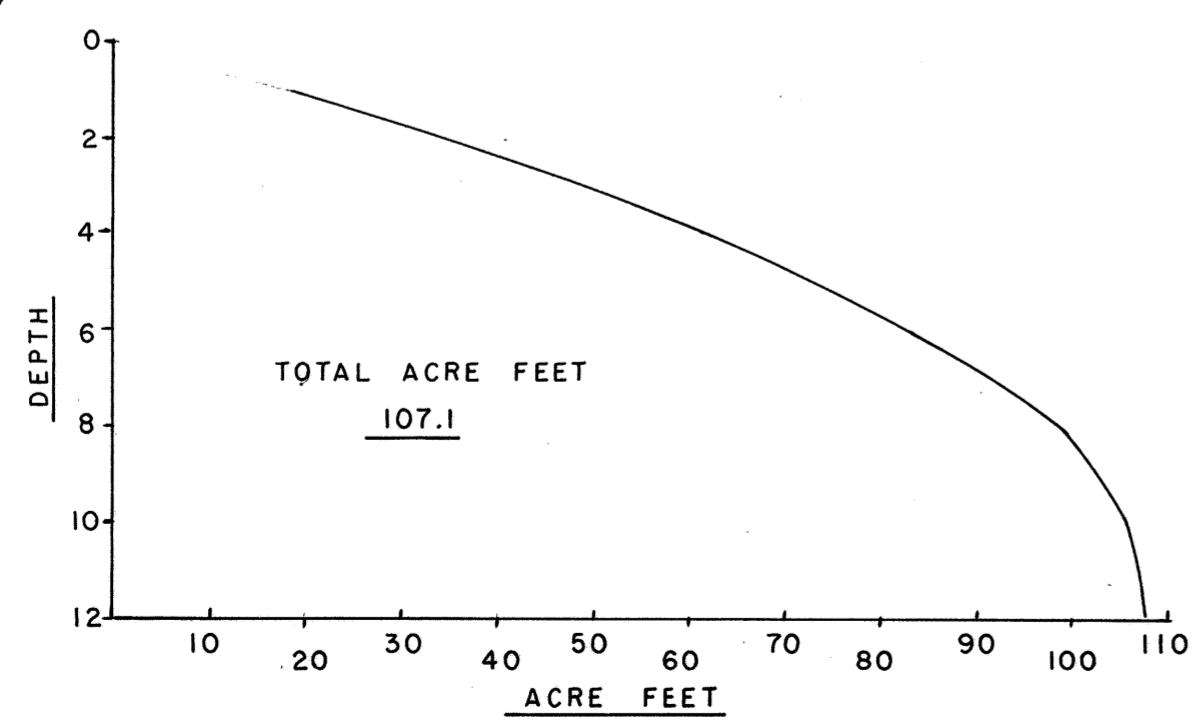
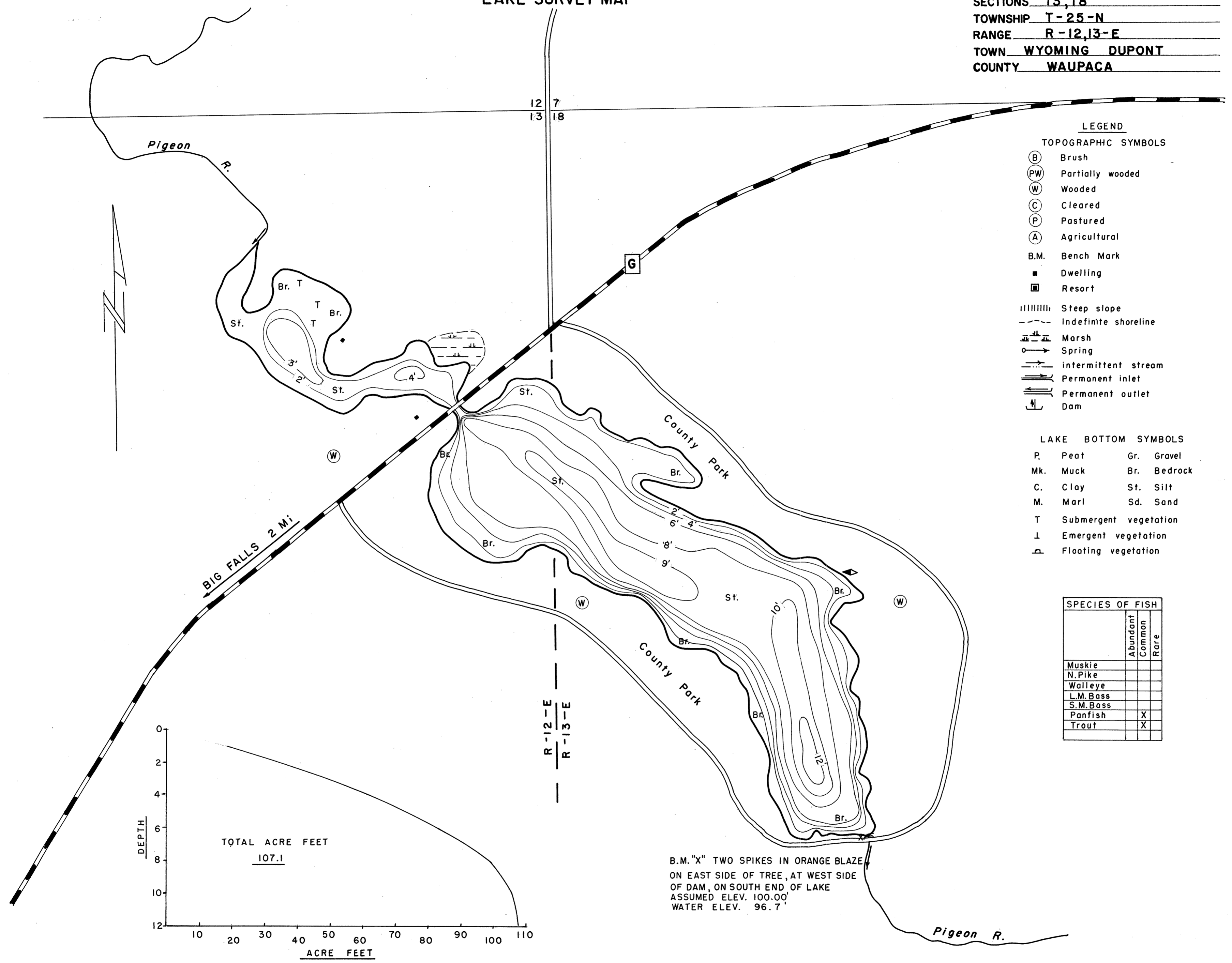
- (B) Brush
- (PW) Partially wooded
- (W) Wooded
- (C) Cleared
- (P) Pastured
- (A) Agricultural
- B.M. Bench Mark
- Dwelling
- ▣ Resort
- ||||| Steep slope
- - - Indefinite shoreline
- ⊥ Marsh
- Spring
- Intermittent stream
- ⇄ Permanent inlet
- ⇄ Permanent outlet
- ⊥ Dam

LAKE BOTTOM SYMBOLS

- P. Peat
- Mk. Muck
- C. Clay
- M. Marl
- T. Submergent vegetation
- ⊥ Emergent vegetation
- ⊥ Floating vegetation
- Gr. Gravel
- Br. Bedrock
- St. Silt
- Sd. Sand

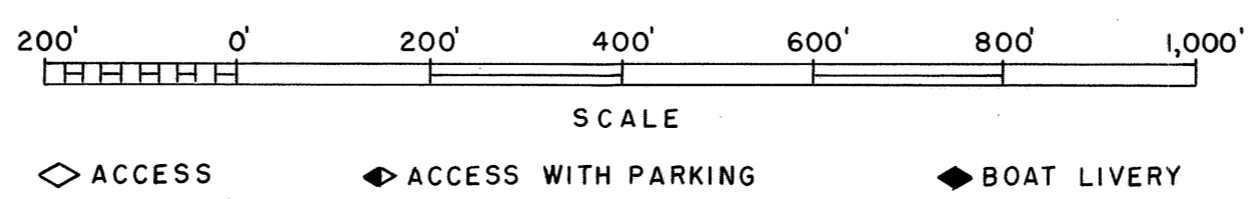
SPECIES OF FISH

	Abundant	Common	Rare
Muskie			
N. Pike			
Walleye			
L.M. Bass			
S.M. Bass			
Panfish		X	
Trout		X	



B.M. "X" TWO SPIKES IN ORANGE BLAZE  
 ON EAST SIDE OF TREE, AT WEST SIDE  
 OF DAM, ON SOUTH END OF LAKE  
 ASSUMED ELEV. 100.00'  
 WATER ELEV. 96.7'

Field work by: H. Schmude  
 Drawn by: E. Eaton  
 LAKE MAPPED JULY 1963  
 SOURCE OF INFORMATION W.C.D.  
 SOUNDINGS SONAR  
 TOTAL ALK. 169.0 P.P.M.



AREA 18.6 ACRES  
 TOTAL SHORELINE 1.5 MILES  
 MAX. DEPTH 12 FEET  
 UNDER 3' 28% OVER 20' 0%

Source: Wisconsin Department of Natural Resources 608-266-2621  
Keller Lake – Waupaca County, Wisconsin DNR Lake Map  
Date – Jul 1963 - Historical Lake Map - Not for Navigation  
A Public Document - Please Identify the Source when using it.