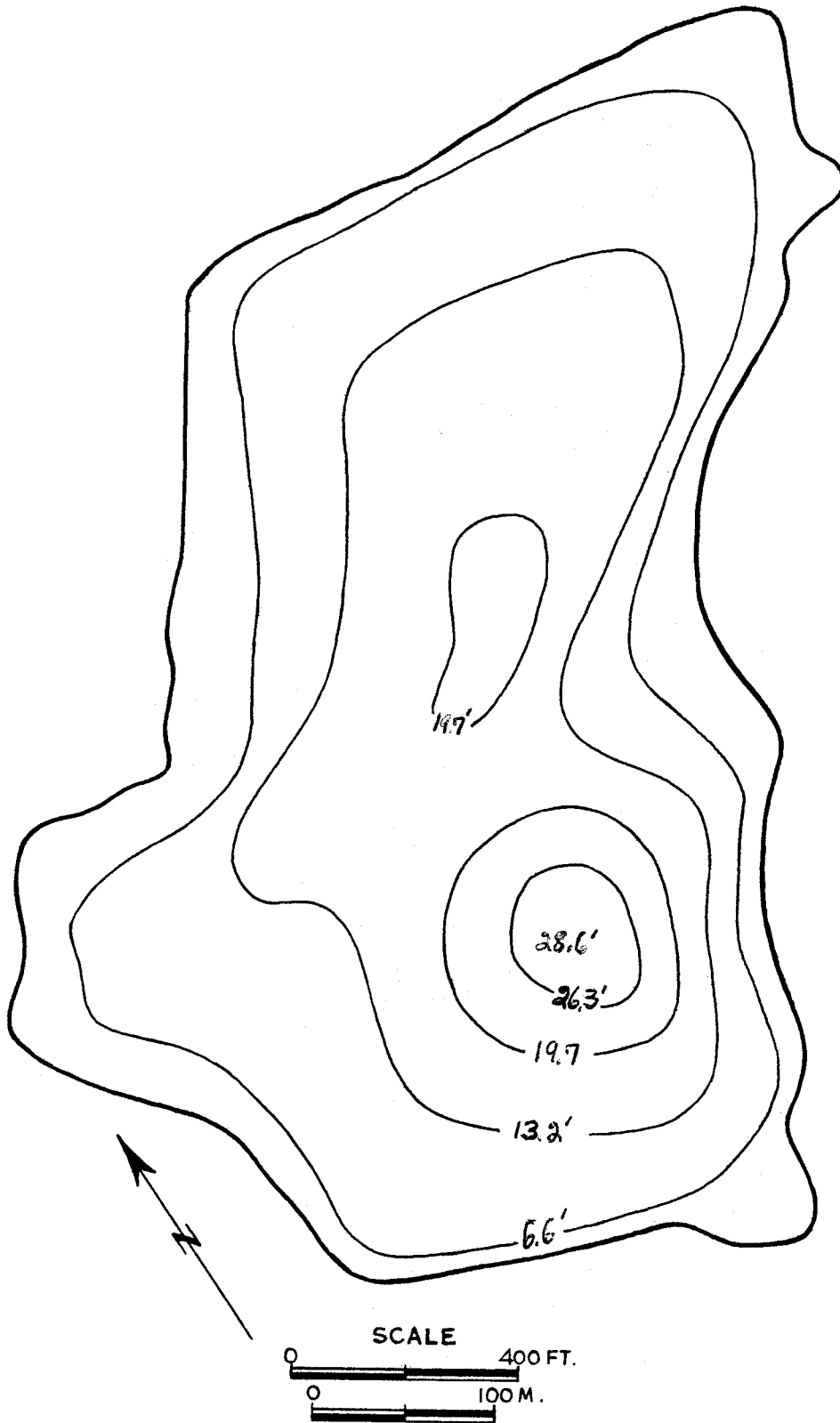


Hydrographic map of Bragonier Lake



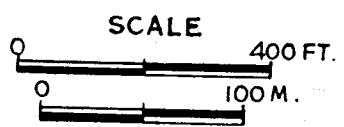
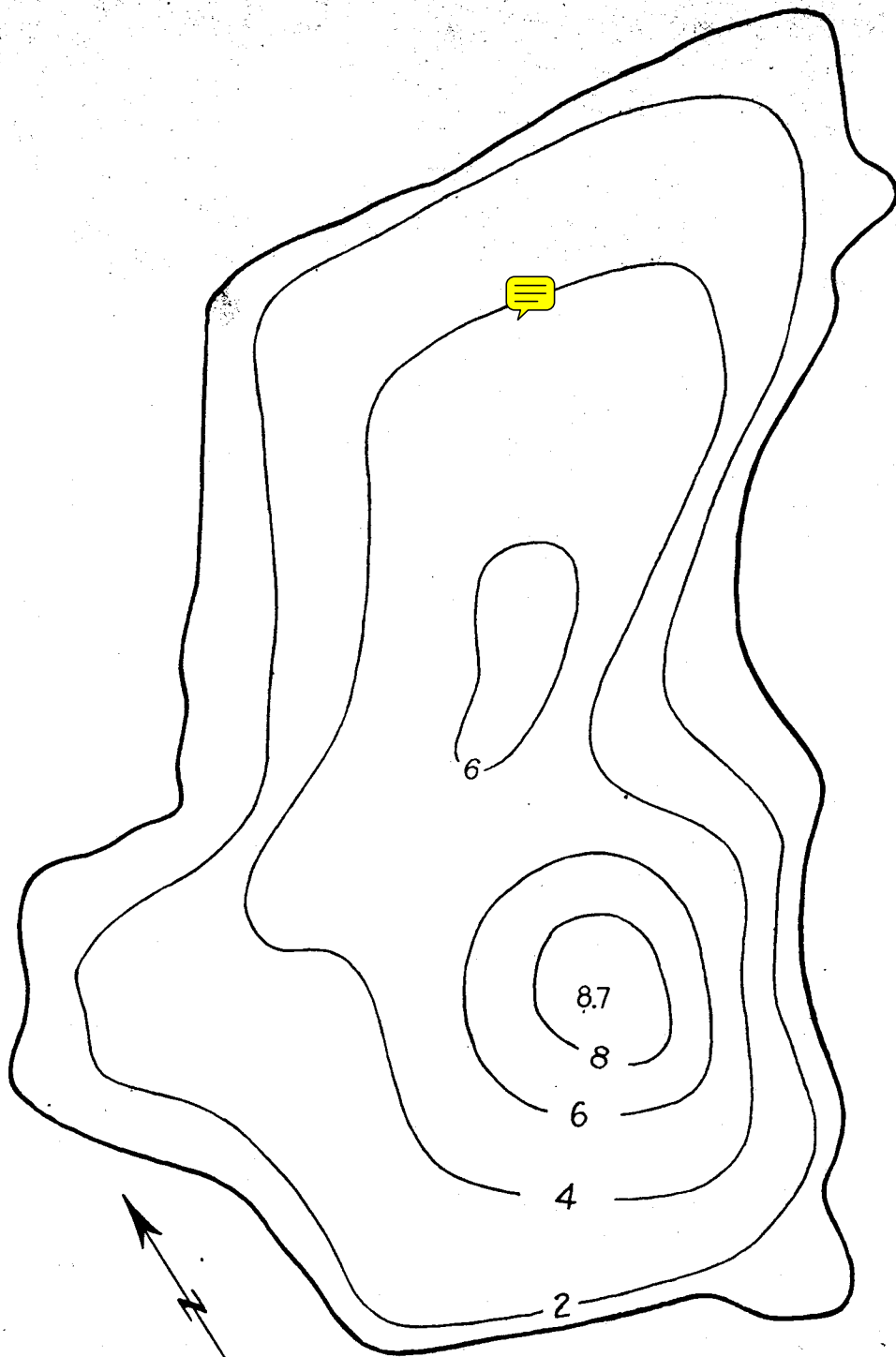
* Depth contours were converted from meters to feet.

Map From Juday and Birge (1930)

BRAGONIER LAKE

T40N, R9E, Sections 31 and 32

Area - 48 acres
Maximum Depth - 28 Ft.
Mean Depth - 11.4 Ft.
Shoreline Length - 1.36 mi.



BRAGONIER LAKE
Vilas County
WISCONSIN

Source: Juday and Birge, 1930 published on the web by Wisconsin Department of Natural Resources 608-266-2621
Bragonier Lake – Vilas County, Wisconsin DNR Lake Map
Date – 1930's - Historical Lake Map - Not for Navigation
A Public Document - Please Identify the Source when using it.