

# LAKE SURVEY MAP

WISCONSIN CONSERVATION DEPARTMENT  
BIOLOGY DIVISION  
LAKE AND STREAM IMPROVEMENT SECTION

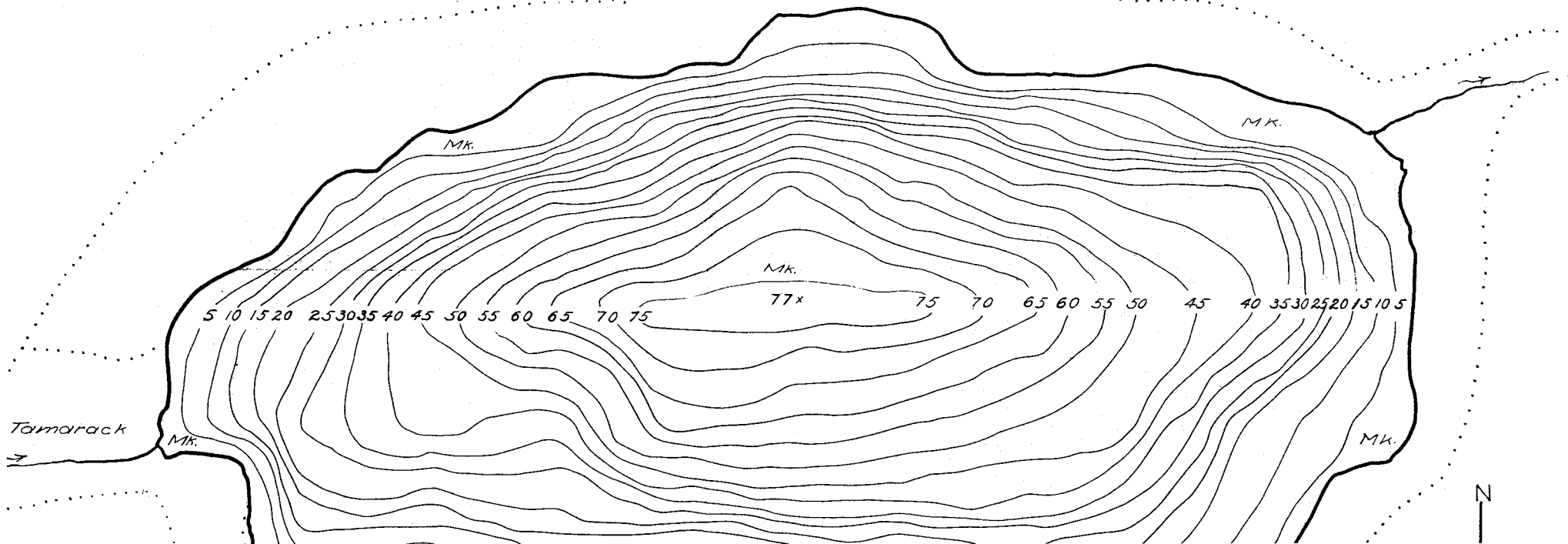
LAKE OLIVER No 2  
SECTION 24  
TOWNSHIP 31 N  
RANGE 8 W  
TOWNSHIP CLEVELAND  
COUNTY CHIPPEWA

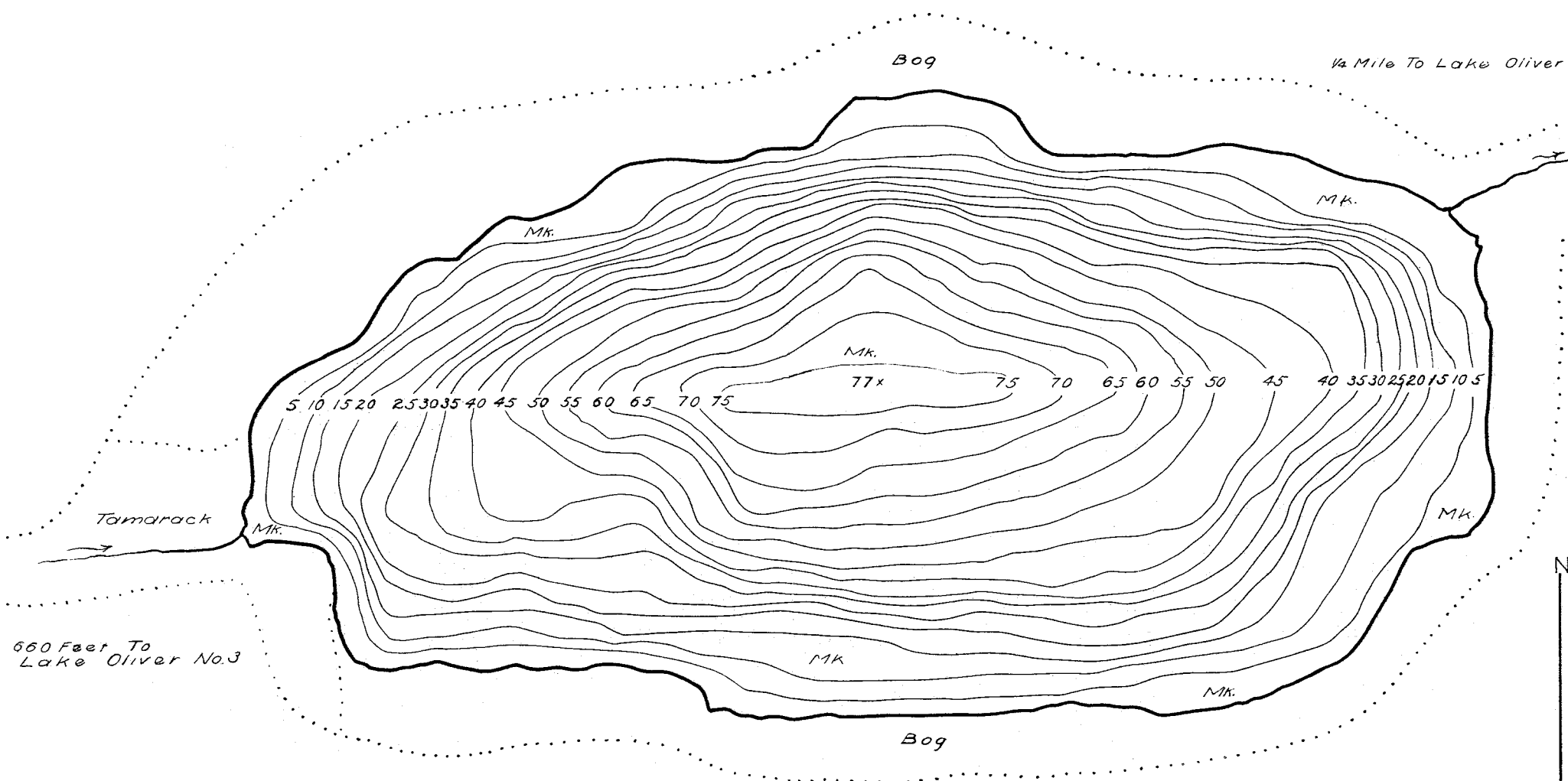
*Mixed Hardwoods*

*12 Miles E. On Town Road  
To Cornell & C. St. P. M. & O. R. R.*

*Bog*

*1/4 Mile To Lake Oliver No 1*





S.W. 1/4 Sec 24

Mixed Hardwoods

AREA ACRES \_\_\_\_\_ 4.5  
 TOTAL SHORELINE \_\_\_\_\_ 3 Mi.  
 MAX. DEPTH \_\_\_\_\_ 77 Ft.

DATE April 7 1941  
 COMPILED BY \_\_\_\_\_  
 TRACED BY NLM (WPA)  
 SOURCE OF INFORMATION \_\_\_\_\_  
WPA Lake Survey  
Project

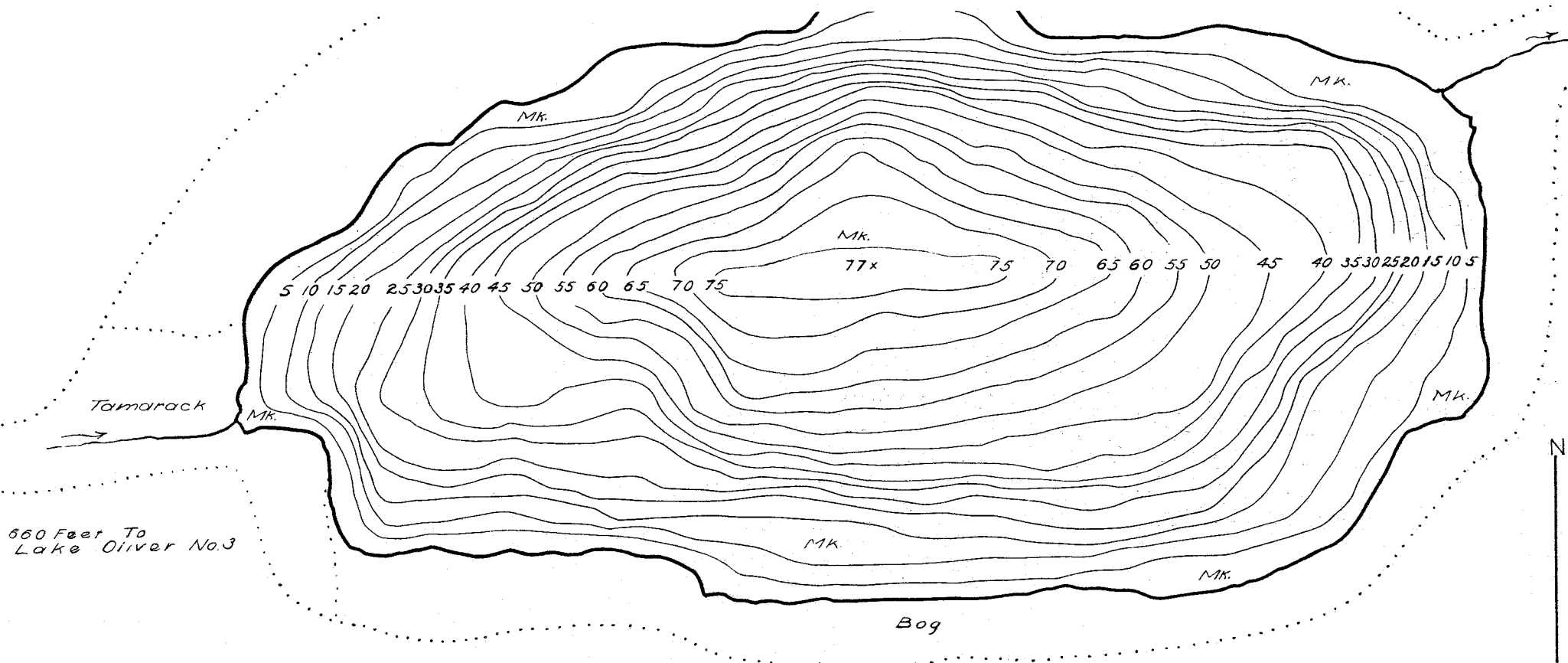
LAKE IMPROVEMENT RECORD

TYPE	DATE	_____	_____	_____
⊕ BRUSH REFUGES	_____	_____	_____	_____
~ SAPLING TANGLES	_____	_____	_____	_____
□ SPAWNING BOXES	_____	_____	_____	_____

SCALE 1 inch Equals 55 Ft.  
 0 50 100 150 200

LEGEND

- WEED BEDS
- ROCKY SHOALS
- SAND



860 Feet To  
Lake Oliver No.3

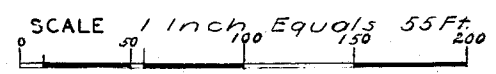
S.W. 1/4 Sec 24

Mixed Hardwoods

AREA ACRES \_\_\_\_\_ 4.5  
TOTAL SHORELINE \_\_\_\_\_ 3 Mi.  
MAX. DEPTH \_\_\_\_\_ 77 Ft.

DATE April 7 1941  
 COMPILED BY \_\_\_\_\_  
 TRACED BY NLM (WPA)  
 SOURCE OF INFORMATION \_\_\_\_\_  
WPA Lake Survey  
Project  
 SOUNDINGS At 66 Ft. Intervals  
 \_\_\_\_\_  
 \_\_\_\_\_  
 DATES OF MAP REVISION \_\_\_\_\_  
 \_\_\_\_\_  
 WORK AGENCY W P A

LAKE IMPROVEMENT RECORD				
TYPE	DATE	_____	_____	_____
⊕ BRUSH REFUGES	_____	_____	_____	_____
~ SAPLING TANGLES	_____	_____	_____	_____
□ SPAWNING BOXES	_____	_____	_____	_____
* MINNOW SPAWNERS	_____	_____	_____	_____
TOTAL	_____	_____	_____	_____



- LEGEND
- ⊕ WEED BEDS
  - ~ ROCKY SHOALS
  - Sd SAND
  - Gr GRAVEL
  - Cl CLAY
  - Mk MUCK
  - DWELLING
  - ABANDONED DWELLING
  - RESORT

Source: Wisconsin Department of Natural Resources 608-266-2621  
Oliver No.2 Lake – Chippewa County, Wisconsin DNR Lake Map  
Date – Apr 1941 - Historical Lake Map - Not for Navigation  
A Public Document - Please Identify the Source when using it.