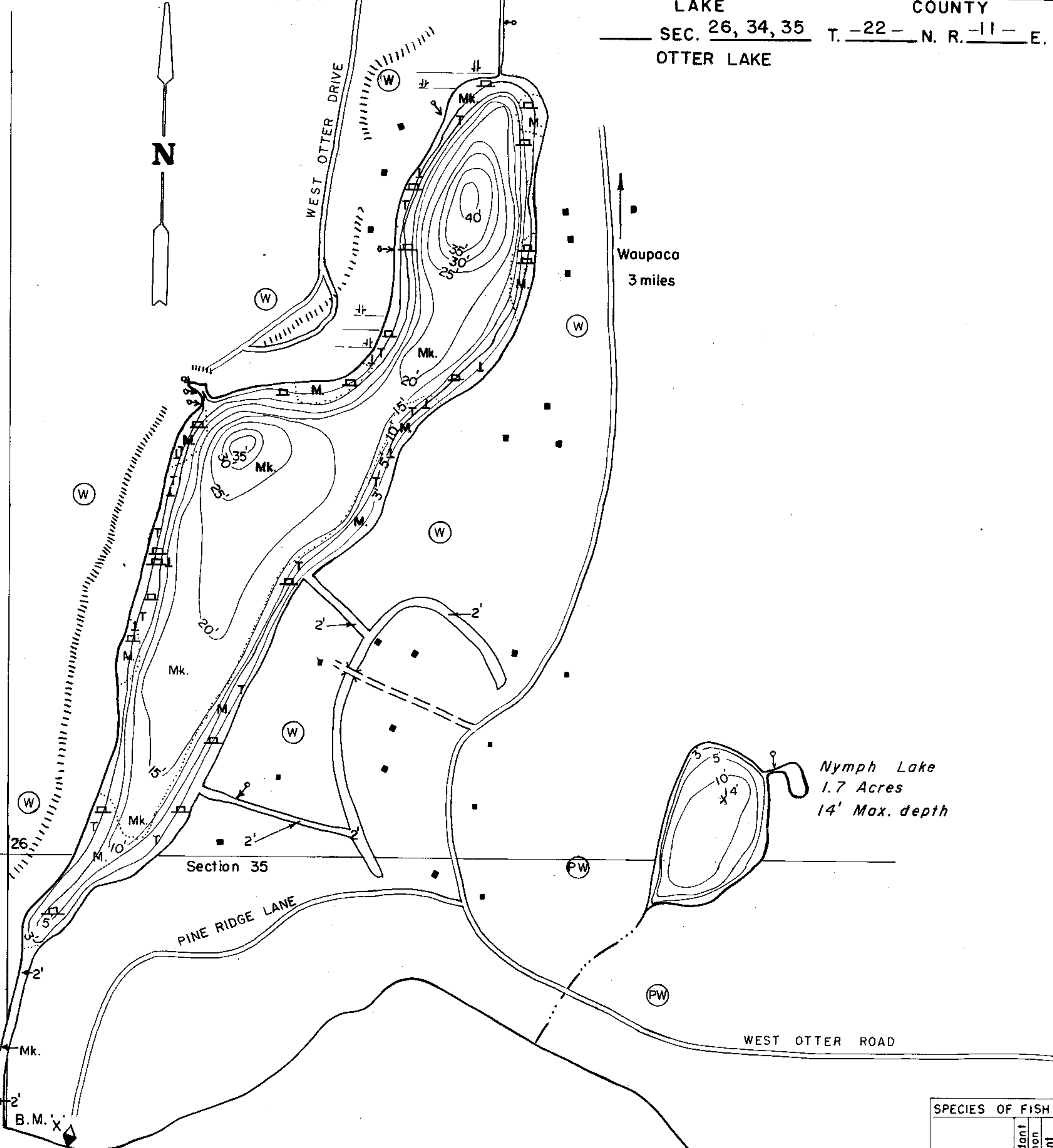
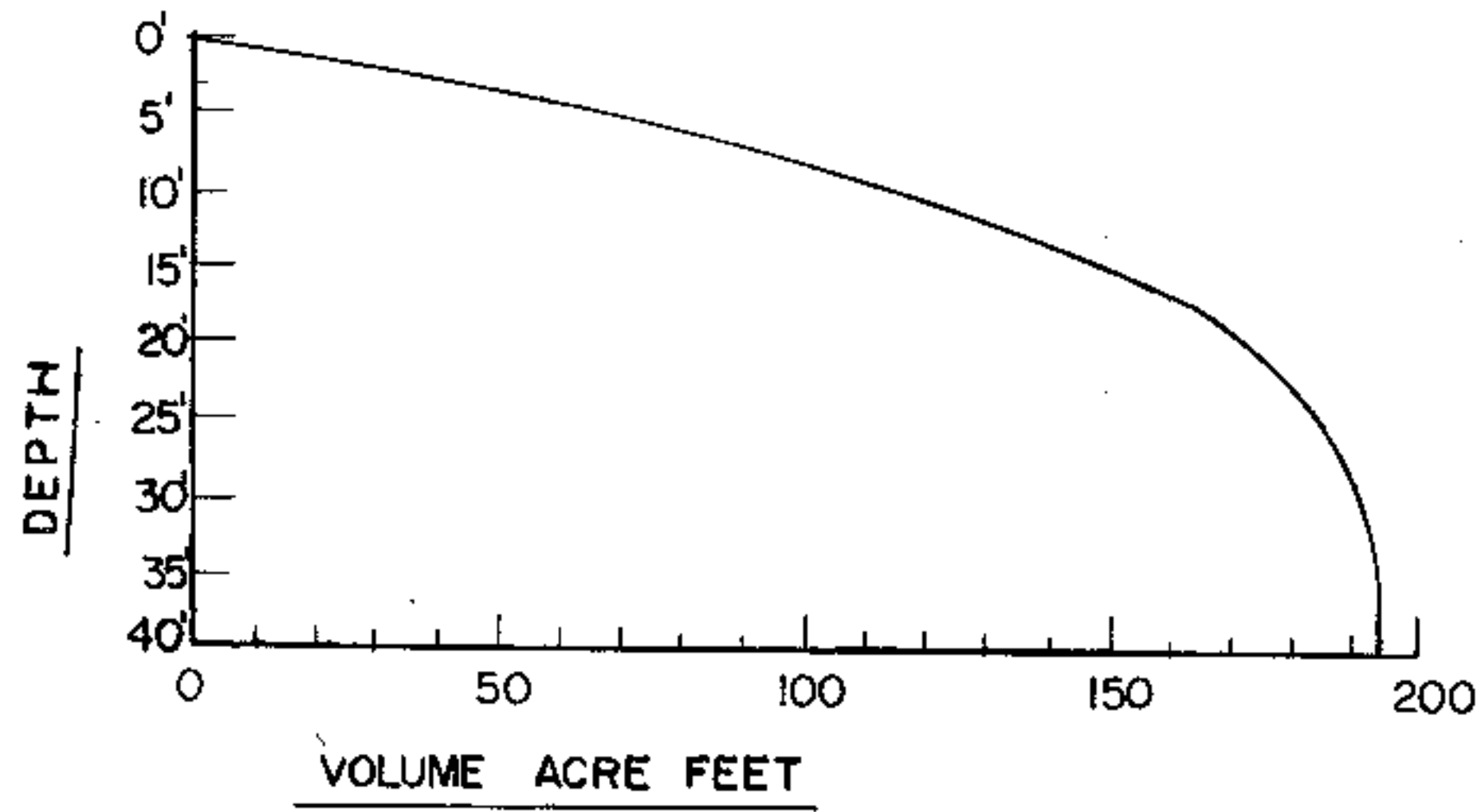


LAKE SURVEY MAP

CHAIN O' LAKES  
LAKE  
SEC. 26, 34, 35 T. -22- N. R. -11- E.  
OTTER LAKE

D.N.R. B.M. 'X' 1772-B is a railroad spike set 1' above ground in the east side of a 30" pine which is 40' west of a 40" pine 30' north of shoreline at public access on northwest end of Taylor lake

Elevation 96.45'  
Water elev. 93.74' taken 9/2/70



Waupaca  
3 miles

Nymph Lake  
1.7 Acres  
14' Max. depth

Rainbow Lake  
115 acres  
95' max. depth

Taylor Lake  
35 acres  
max. depth 58'

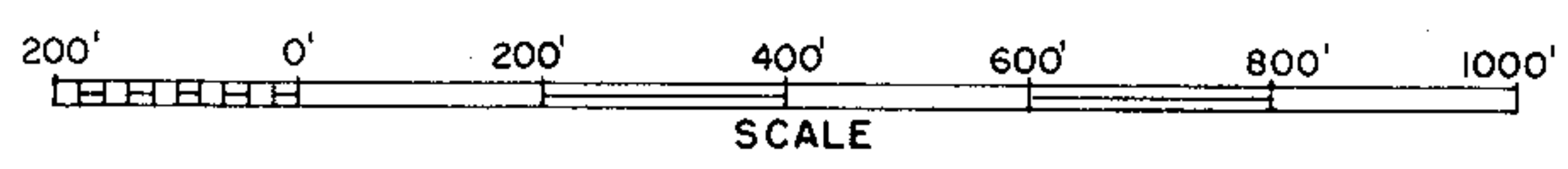
SPECIES OF FISH	Abundant	Common	Present
	Muskie		
N. Pike		X	
Walleye			X
L.M. Bass		X	
S.M. Bass			
Panfish	X		
Trout			

EQUIPMENT RECORDING SONAR MAPPED 1965-1966  
MO. YR.

- TOPOGRAPHIC SYMBOLS
- (B) Brush
  - (PW) Partially wooded
  - (W) Wooded
  - (C) Cleared
  - (P) Pastured
  - (A) Agricultural
  - B.M. Bench Mark
  - Dwelling
  - Resort

WATER ELEV. 99.5

- LAKE BOTTOM SYMBOLS
- P. Peat
  - Mk. Muck
  - C. Clay
  - M. Marl
  - Sd. Sand
  - St. Silt
  - Gr. Gravel
  - R. Rubble
  - Br. Bedrock
  - T. Submergent vegetation
  - J. Emergent vegetation
  - F. Floating vegetation
  - Stumps & Snags



◇ Access      ◇ Access with Parking      ◇ Boat Livery  
Field work by: H. Schude, T. Corbett      Drawn by: D. Laiho  
E. Eckstein, G. Werdin

AREA 14.40 ACRES  
UNDER 3FT. 19.7 %  
OVER 20FT. 27.0 %  
VOLUME 193.06 ACRE FT.  
TOTAL ALK. 141.0 P.P.M.  
SHORELINE 1.1 MILES  
MAX. DEPTH 40' FEET