

Section 12 & 13
Township 20 N Range 5E
Section 17 & 18
Township 20 N Range 6E
ADAMS COUNTY


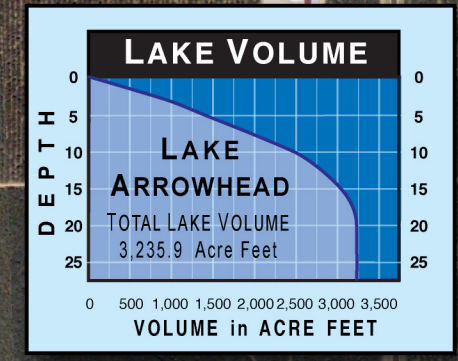
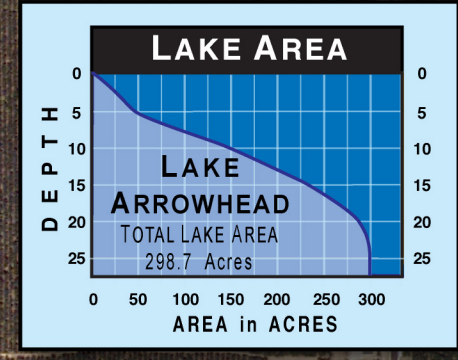
GPS and Sonar Survey by
Sean and Karen Hartnett
Assisted by E. A. Jeff Faust

LAKE ARROWHEAD

BATHYMETRIC MAP
Lake Surveyed September, 2005

Map Funded by a Lake Planning Grant from the
WISCONSIN DEPARTMENT OF NATURAL RESOURCES,
ADAMS COUNTY and the **LAKE ARROWHEAD ASSOCIATION**

AREA 298.7 Acres
298.7 Acres with Islands
Under 3 Feet 27.0 Acres 9.0%
Over 20 Feet 15.5 Acres 5.2%
VOLUME 3,235.9 Acre Feet
SHORELINE 6.9 Miles
MAXIMUM DEPTH 25.2 Feet
Full Pool Elevation 965 Ft.



- ↓ EMERGENT VEGETATION
 - T SUBMERGENT VEGETATION
 - FLOATING VEGETATION
 - ⊕ FISH CRIBS
 - ⚓ BOAT ACCESS WITH PARKING
 - ⊗ NAVIGATION HAZARD
- | | |
|-------------|-----------|
| LAKE BOTTOM | Sd Sand |
| | Mk Muck |
| | Gr Gravel |
| | St Silt |
| | R Rubble |

