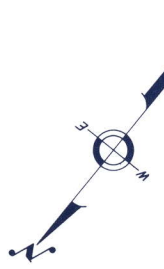
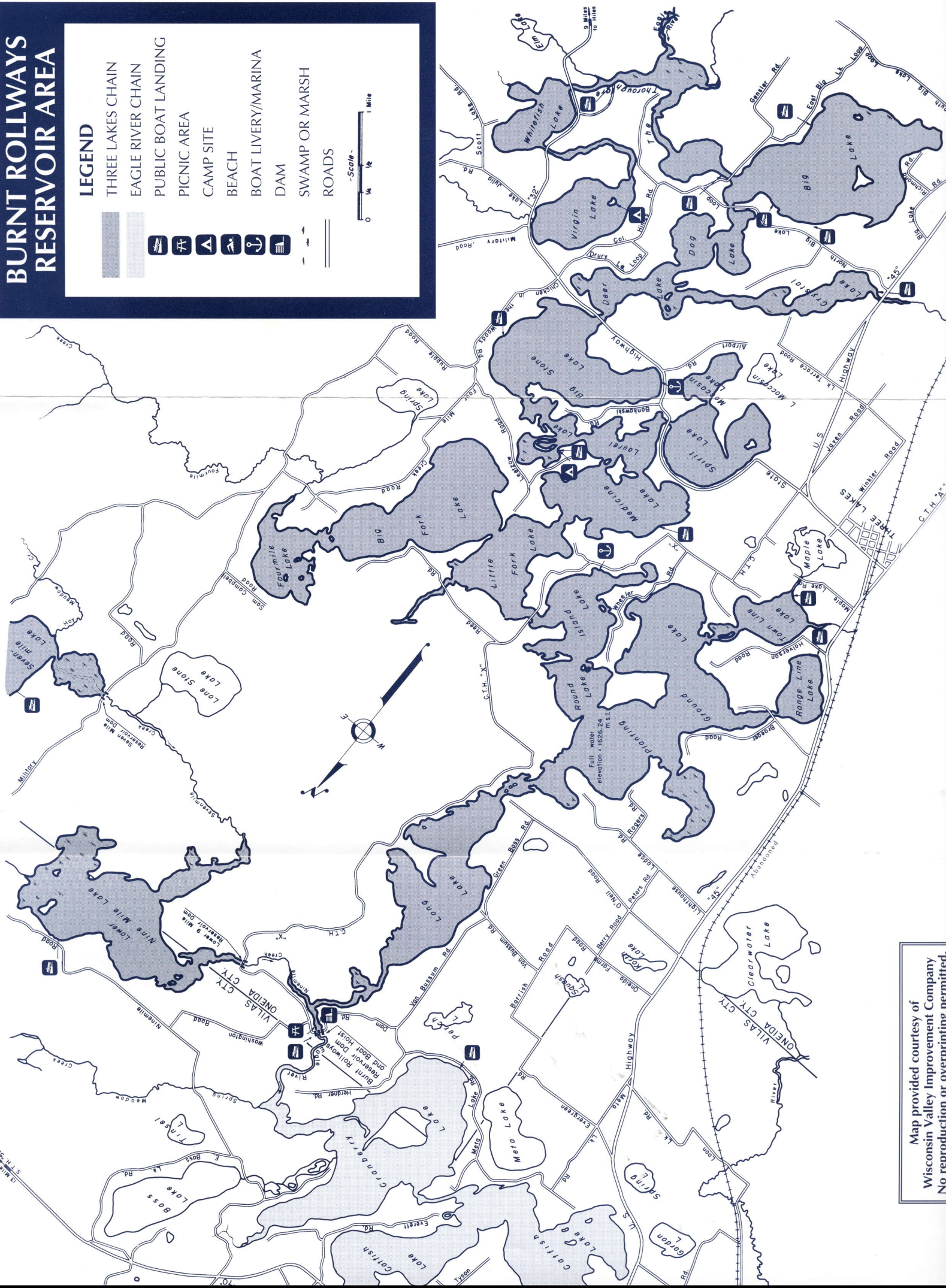


Map provided courtesy of
Wisconsin Valley Improvement Company
No reproduction or overprinting permitted.

BURNT ROLLWAYS RESERVOIR AREA

LEGEND

- THREE LAKES CHAIN
- EAGLE RIVER CHAIN
- PUBLIC BOAT LANDING
- PICNIC AREA
- CAMP SITE
- BEACH
- BOAT LIVERY/MARINA
- DAM
- SWAMP OR MARSH
- ROADS



Map provided courtesy of
Wisconsin Valley Improvement Company
No reproduction or overprinting permitted.

BURNT ROLLWAYS RESERVOIR AREA

the map to the largest fresh water
in the world.

Reservoir (Three Lakes chain) is
Wisconsin Valley Improvement Company
Kong Lake. The chain consists of 20
area of 7626 acres and a shoreline

lakes between the dam and the
total of 9 lakes with 3928 acres of
shoreline.

g and fishing at its best. For your
in the upper and lower chains, we
, capable of transporting all craft
in utmost safety.

eration in 1911, was an inclined
from 1911 to 1949, it was driven by
wheel in the dam. In 1949 it was
and the incline was reduced by
drawbridge in the roadway.

sizes and boating traffic, we con-
vey with an electrically operated
and transport the boats from one side
that serves you today.

pany maintains a 2.5-mile channel
ging and installation of navigation
hoisting service to cover the cost

observe boating safety laws at all

side to these waterways and hope
d hours.

Reservoirs are vital to conservation
of Wisconsin's greatest renewable
natural resource, water.

Wisconsin Valley Improvement
Company is unique among water
resource organizations in America
and is dedicated to constant
improvement of our natural
environment through stream flow
regulation and flood control.

A resourceful use of water means our
children and theirs can enjoy the
beauty that is ours today.

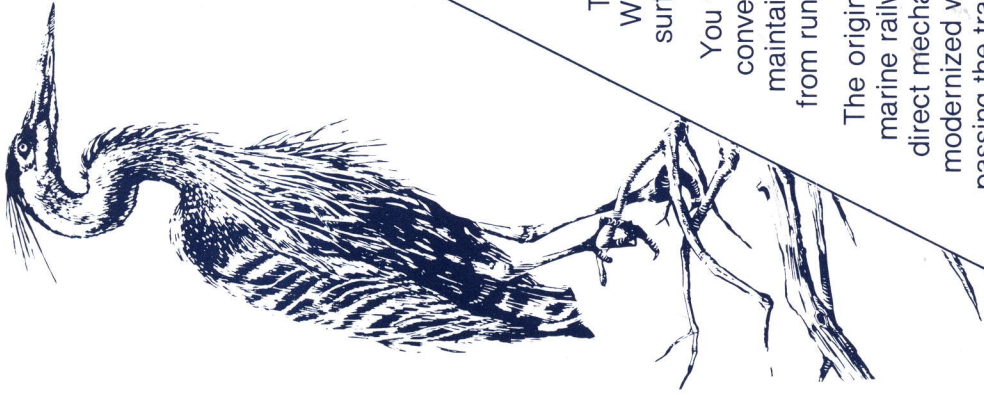


2301 No. Third St., Wausau, WI 54403
(715) 848-2976
www.wvic.com

Vilas Joneida BURNT ROLLWAYS RESERVOIR AREA

THREE LAKES CHAIN & EAGLE RIVER CHAIN





BURNT ROLLWAYS RESERVOIR AREA

This is your guide map to the largest fresh water chain of lakes in the world.

The Burnt Rollways Reservoir (Three Lakes chain) is regulated by a Wisconsin Valley Improvement Company dam at the outlet of Long Lake. The chain consists of 20 lakes having a surface area of 7626 acres and a shoreline 106 miles in length.

The Eagle River chain of lakes between the dam and the Wisconsin River has a total of 9 lakes with 3928 acres of surface and 68 miles of shoreline.

You will find that this is boating and fishing at its best. For your convenience in traveling between the upper and lower chains, we maintain a boat hoist at our dam, capable of transporting all craft from runabouts to family cruisers in utmost safety.

The original boat hoist, put into operation in 1911, was an inclined marine railway on the main dam. From 1911 to 1949, it was driven by direct mechanical power from a water wheel in the dam. In 1949 it was modernized with electric drive motors and the incline was reduced by passing the tracks through a hydraulic drawbridge in the roadway.

In 1952, because of the increase in boat sizes and boating traffic, we constructed a new and larger hoist. A 165' trestleway with an electrically operated gantry hoist was designed and built to lift and transport the boats from one side of the dam to the other. This is the hoist that serves you today.

In addition to the hoisting service, the Company maintains a 2.5-mile channel below the dam to Cranberry Lake by dredging and installation of navigation markers. A nominal charge is made for the hoisting service to cover the cost of maintenance and operation.

For your safety and that of others, please observe boating safety laws at all times.

We welcome the opportunity to provide a guide to these waterways and hope it helps you find your way to many fun filled hours.

Reservoirs are vital to conservation of Wisconsin's greatest renewable natural resource, water.

Wisconsin Valley Improvement Company is unique among water resource organizations in America and is dedicated to constant improvement of our natural environment through stream flow regulation and flood control.

A resourceful use of water means our children and theirs can enjoy the beauty that is ours today.



2301 No. Third St., Wausau, WI 54403
(715) 848-2976
www.wvic.com

Burnt Rollways Reservoir Area (Three Lakes Chain and Eagle River Chain) – Vilas County, Wisconsin
DNR Lake Map

Source: Wisconsin Valley Improvement Company --- Posted by Wisconsin Department of Natural
Resources 608-266-2621

Date – Unknown - Historical Lake Map - Not for Navigation

**Please Contact -Wisconsin Valley Improvement Company for permission to use and
identify them Source of this handout and map. No reproduction or overprinting permitted.**