

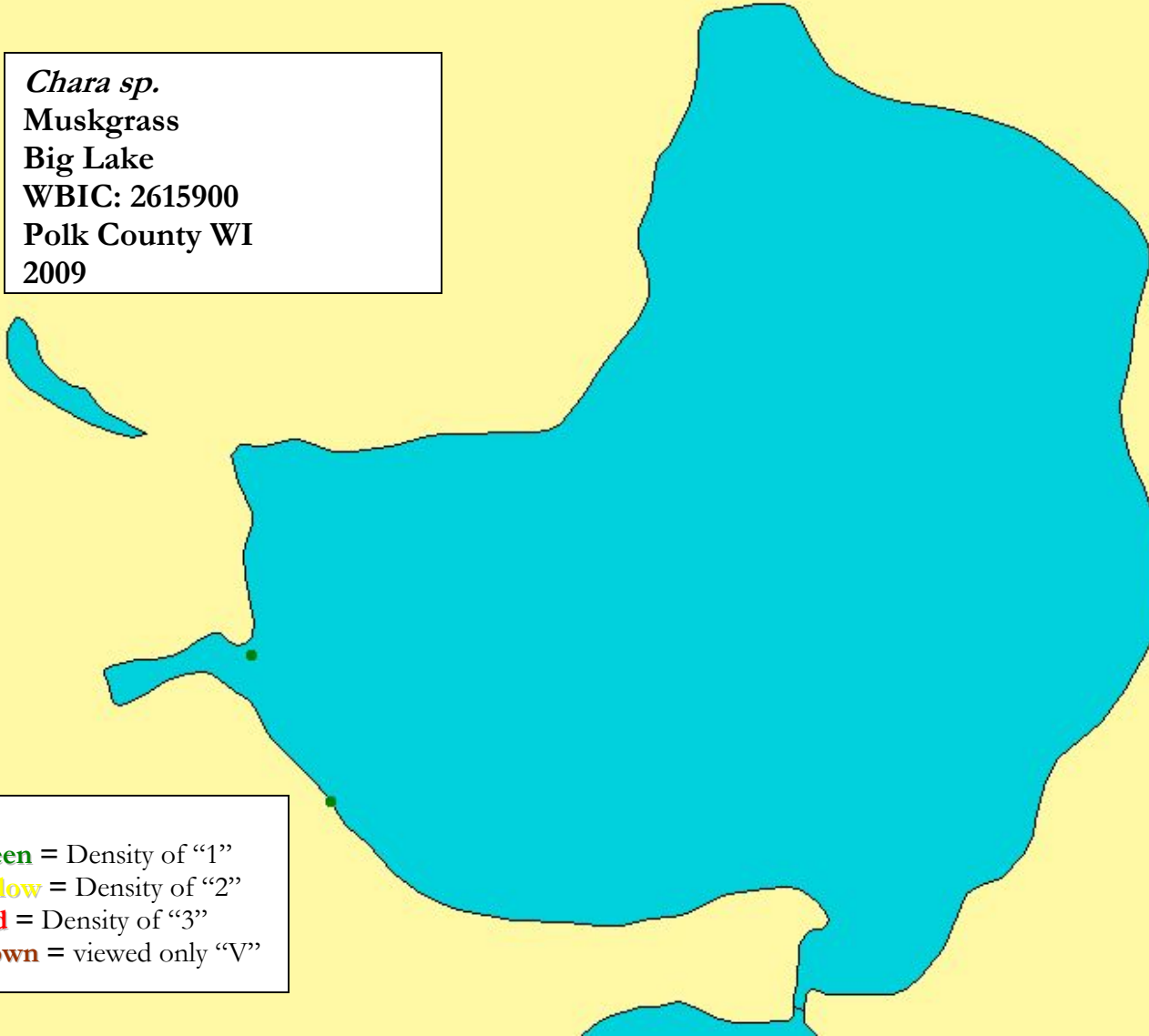
Ceratophyllum demersum
Coontail
Big Lake
WBIC: 2615900
Polk County WI
2009



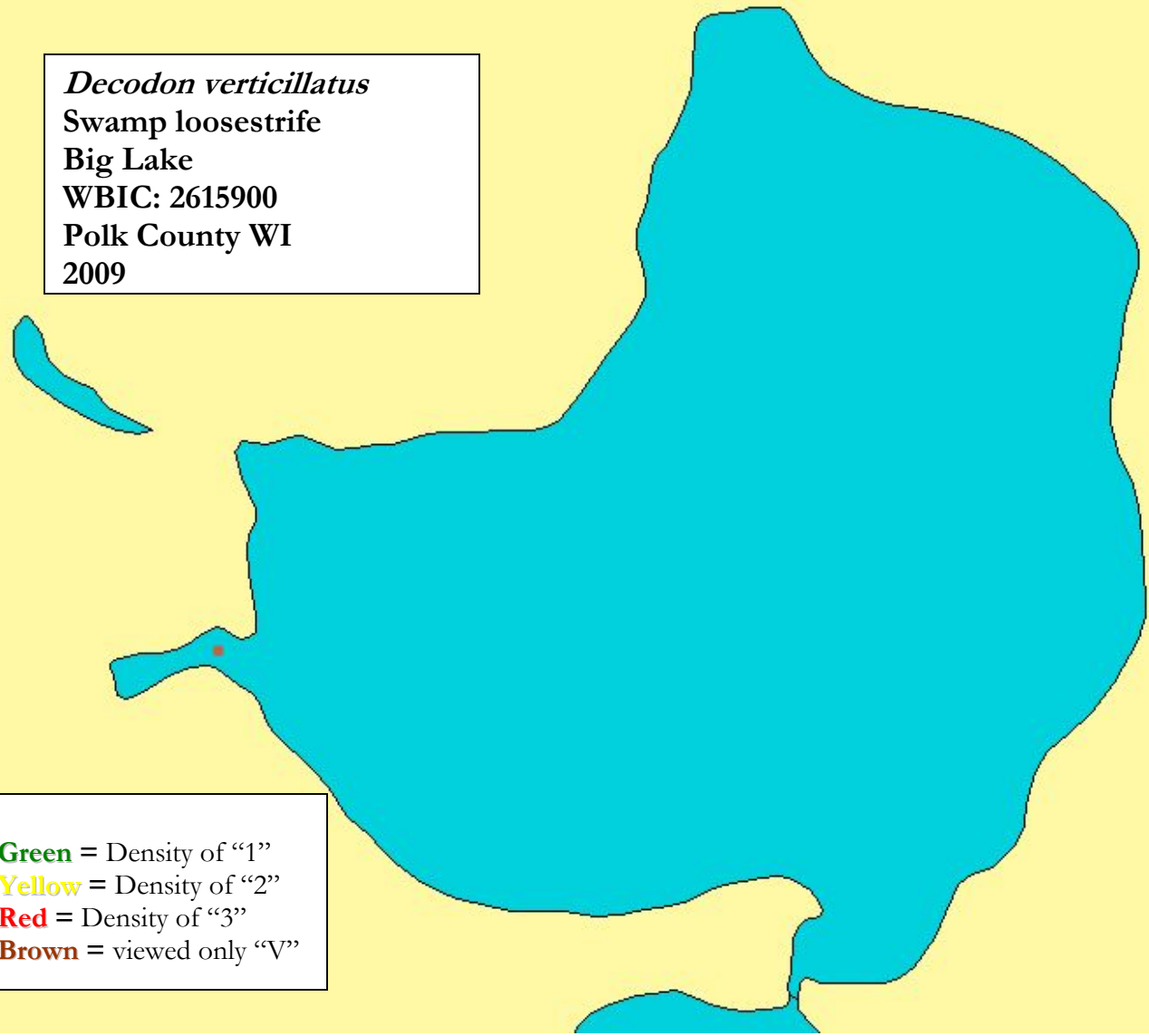
Green = Density of "1"
Yellow = Density of "2"
Red = Density of "3"
Brown = viewed only "V"

Chara sp.
Muskgrass
Big Lake
WBIC: 2615900
Polk County WI
2009

Green = Density of "1"
Yellow = Density of "2"
Red = Density of "3"
Brown = viewed only "V"



Decodon verticillatus
Swamp loosestrife
Big Lake
WBIC: 2615900
Polk County WI
2009



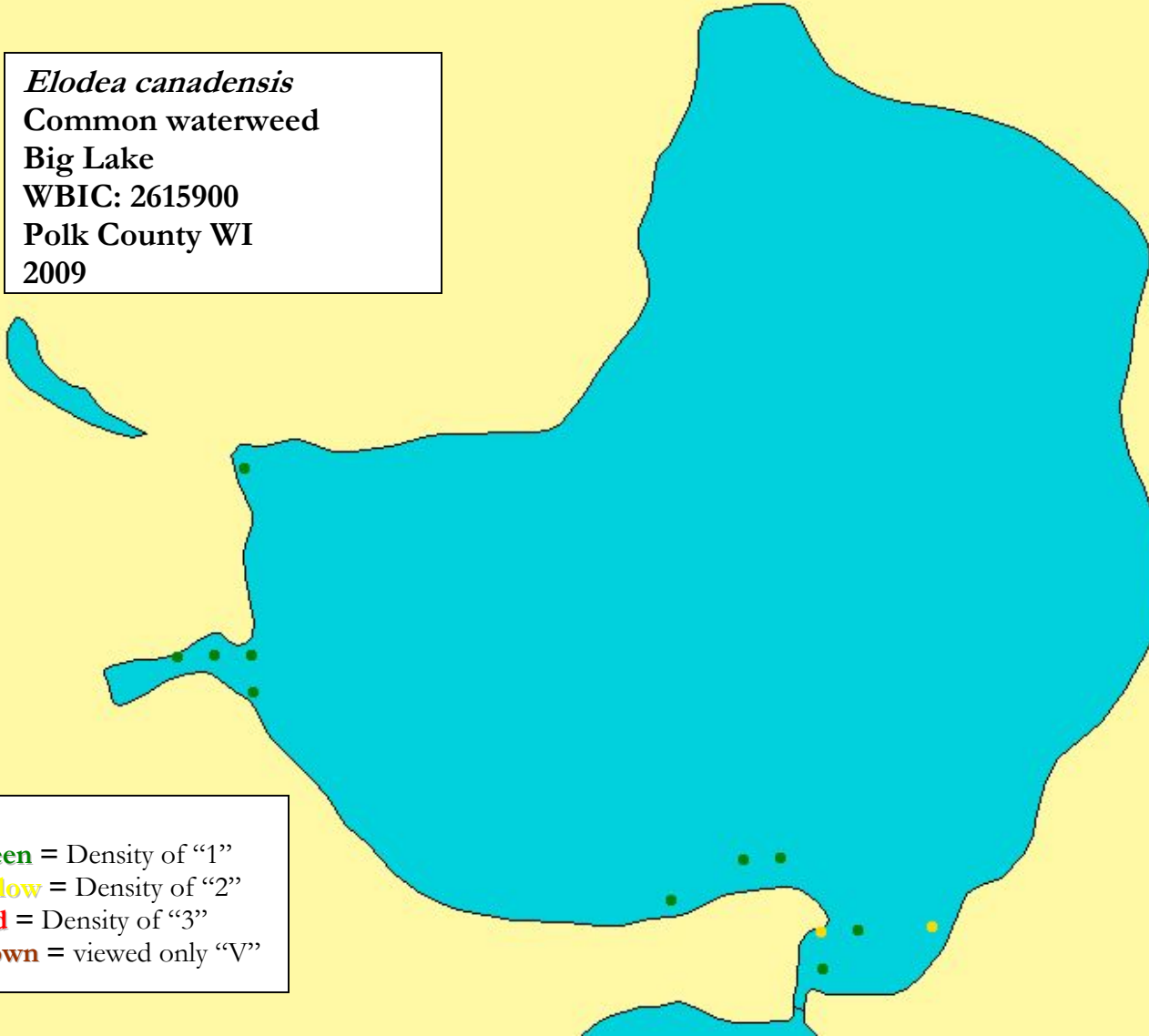
Green = Density of "1"
Yellow = Density of "2"
Red = Density of "3"
Brown = viewed only "V"

Eleocharis acicularis
Needle spikerush
Big Lake
WBIC: 2615900
Polk County WI
2009



Green = Density of "1"
Yellow = Density of "2"
Red = Density of "3"
Brown = viewed only "V"

Elodea canadensis
Common waterweed
Big Lake
WBIC: 2615900
Polk County WI
2009



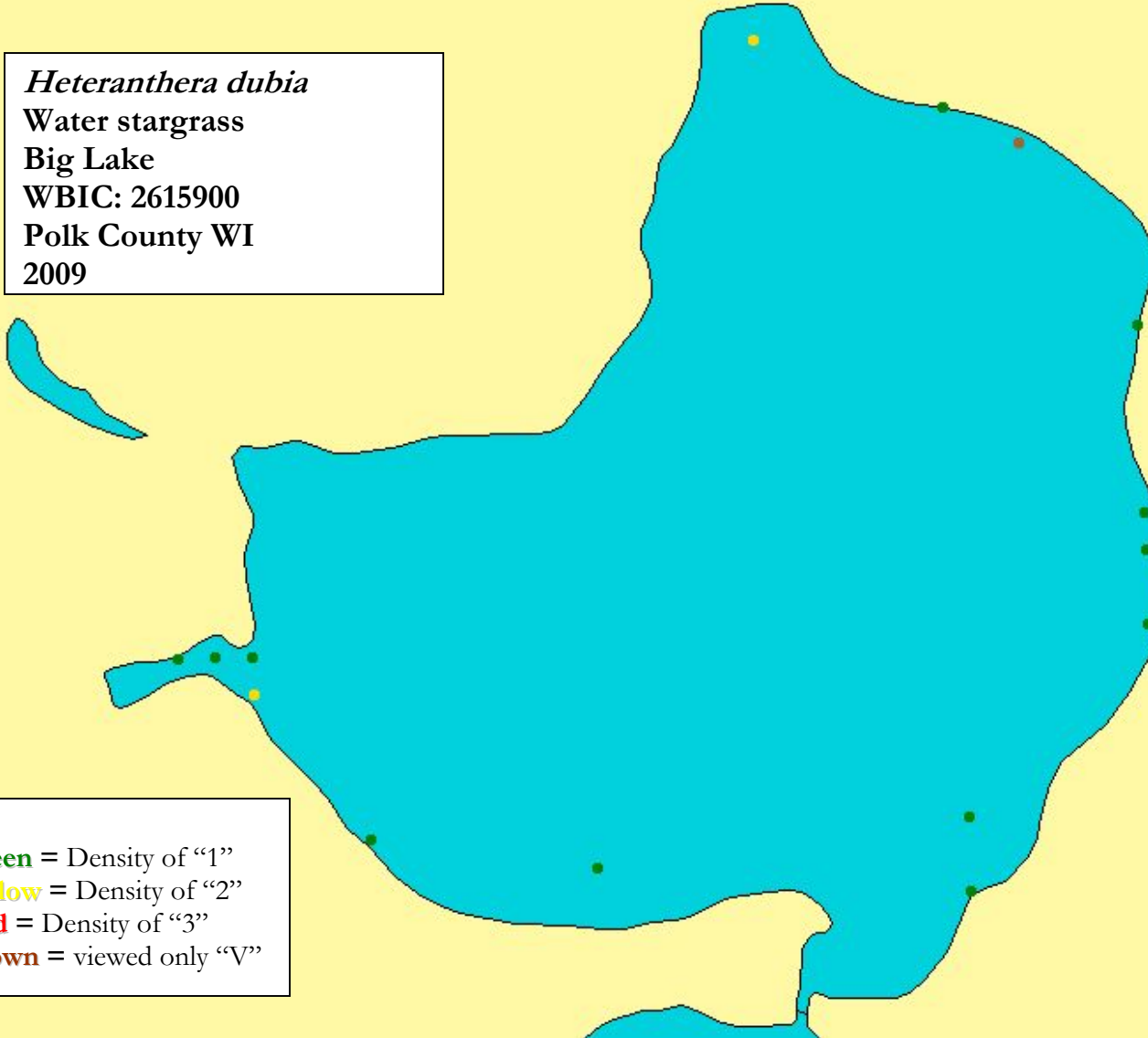
Green = Density of "1"
Yellow = Density of "2"
Red = Density of "3"
Brown = viewed only "V"

Filamentous algae
Big Lake
WBIC: 2615900
Polk County WI
2009



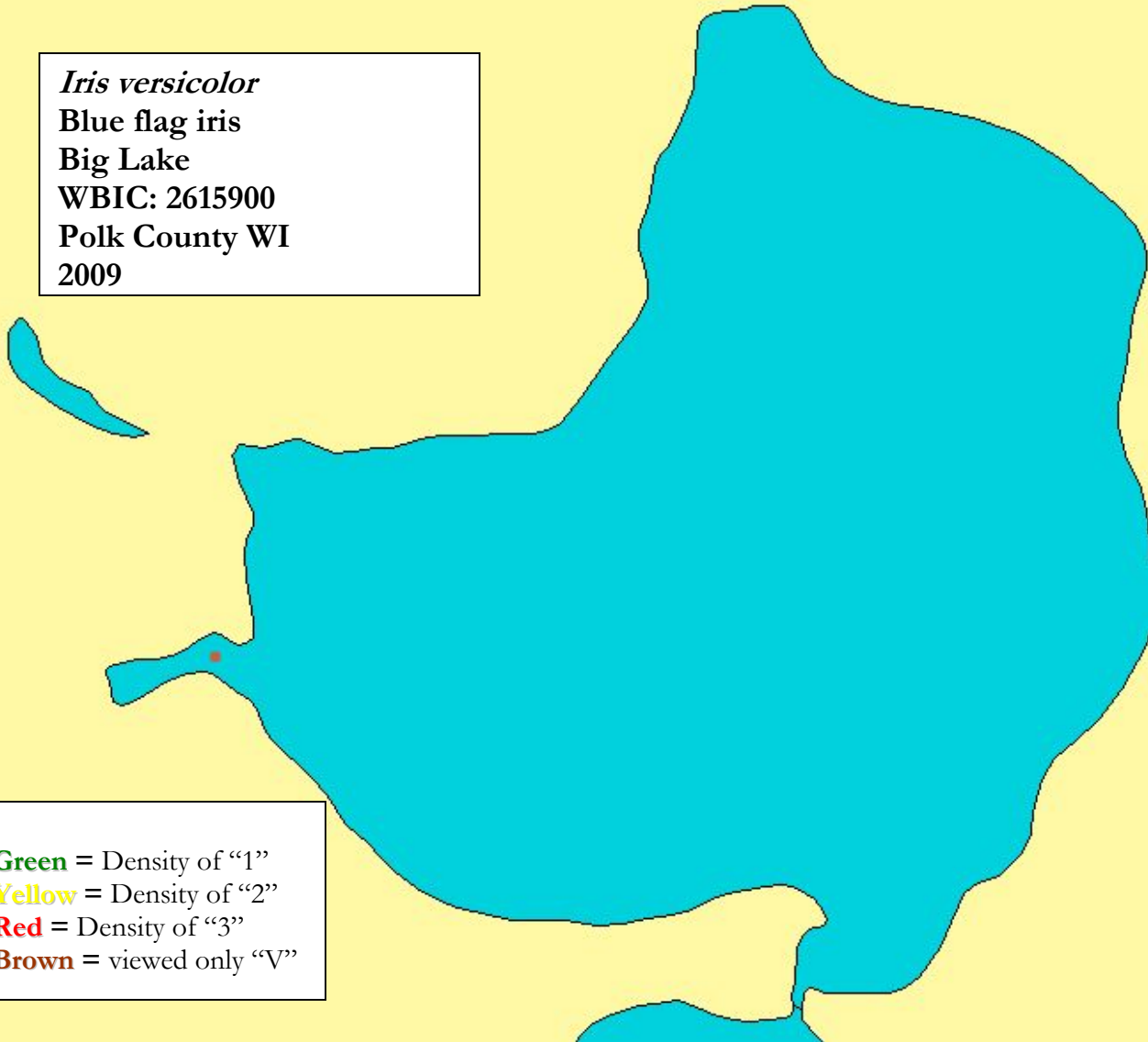
Green = Density of "1"
Yellow = Density of "2"
Red = Density of "3"
Brown = viewed only "V"

Heteranthera dubia
Water stargrass
Big Lake
WBIC: 2615900
Polk County WI
2009



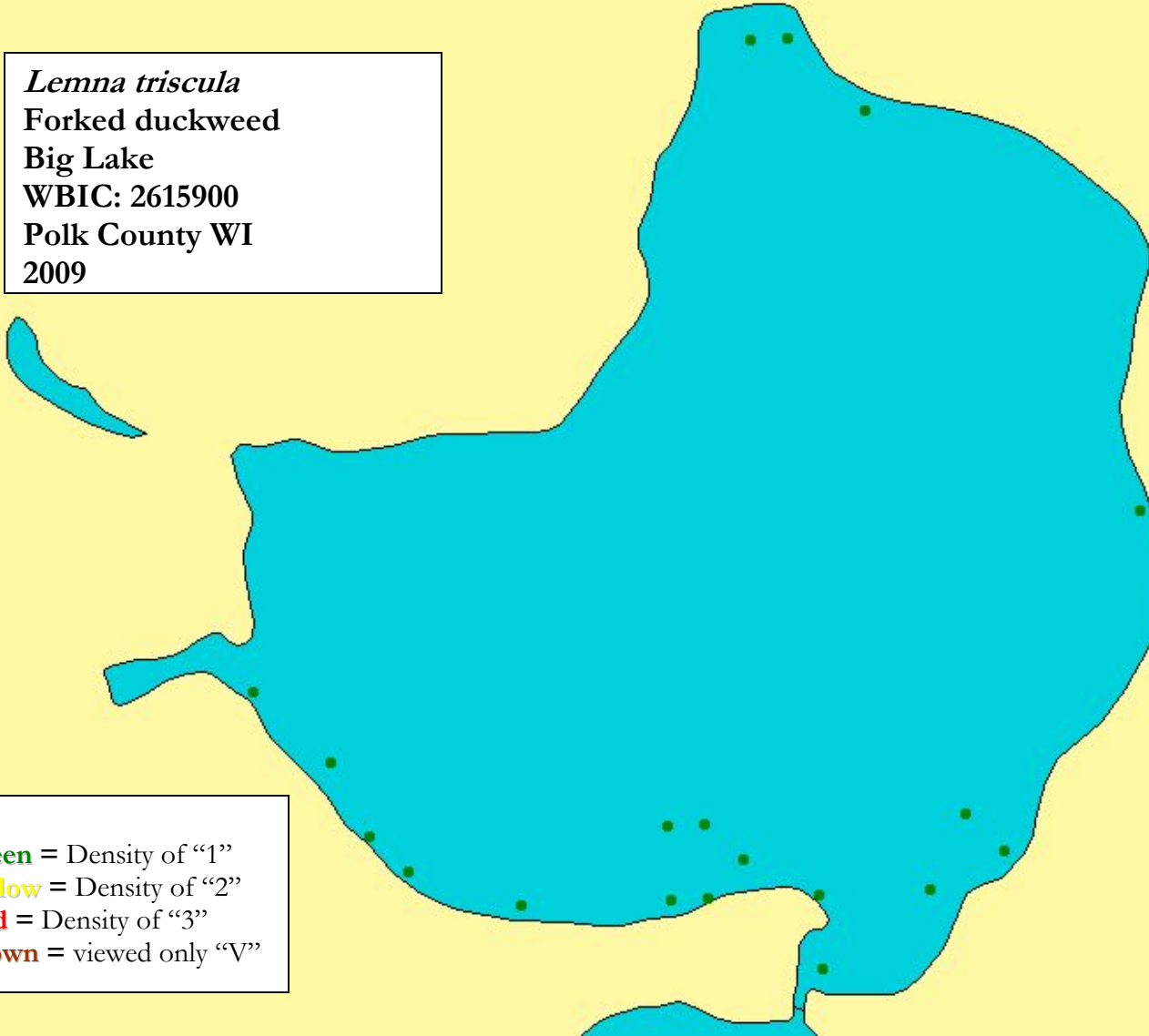
Green = Density of "1"
Yellow = Density of "2"
Red = Density of "3"
Brown = viewed only "V"

Iris versicolor
Blue flag iris
Big Lake
WBIC: 2615900
Polk County WI
2009



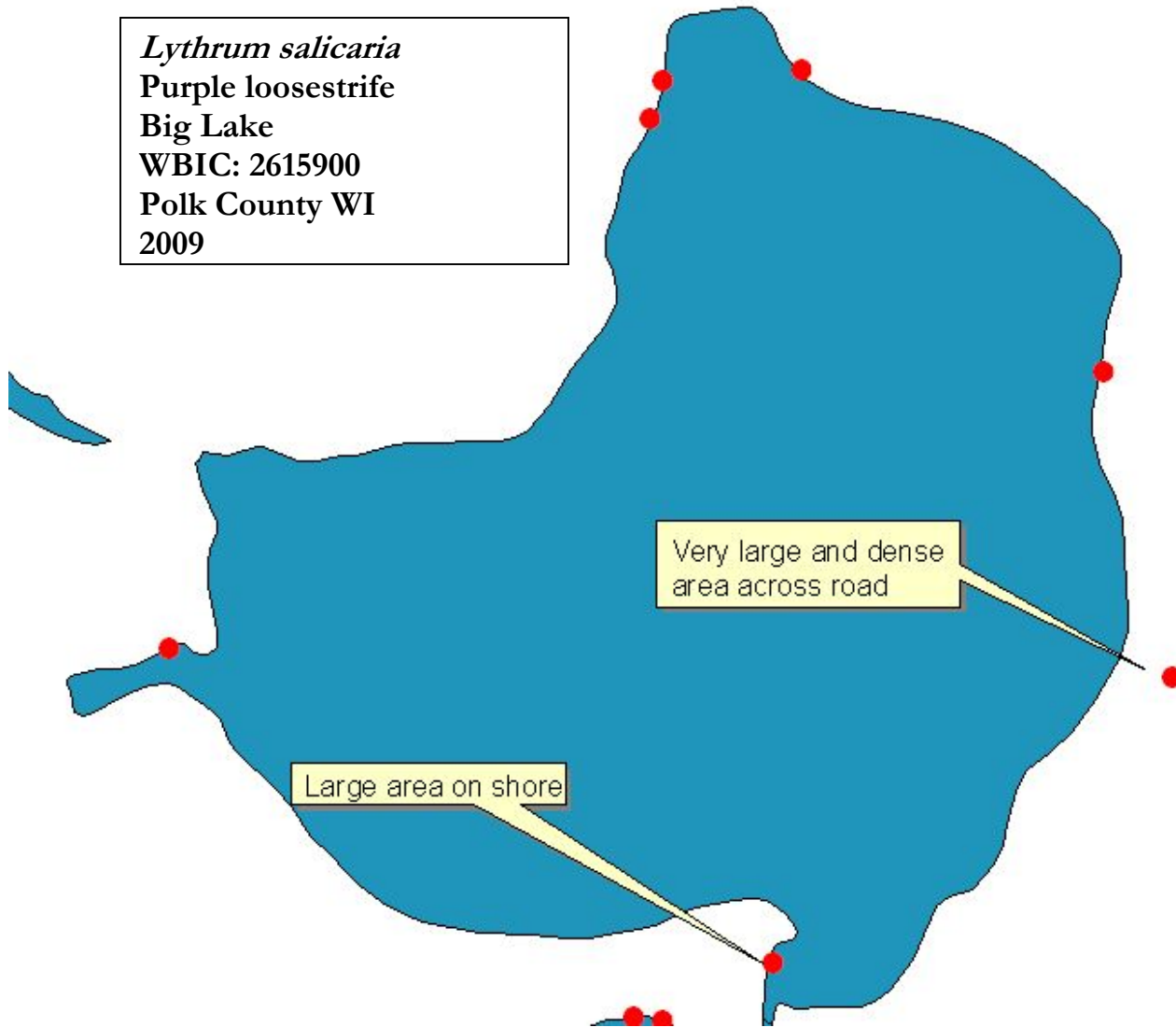
Green = Density of "1"
Yellow = Density of "2"
Red = Density of "3"
Brown = viewed only "V"

Lemna triscula
Forked duckweed
Big Lake
WBIC: 2615900
Polk County WI
2009



Green = Density of "1"
Yellow = Density of "2"
Red = Density of "3"
Brown = viewed only "V"

Lythrum salicaria
Purple loosestrife
Big Lake
WBIC: 2615900
Polk County WI
2009

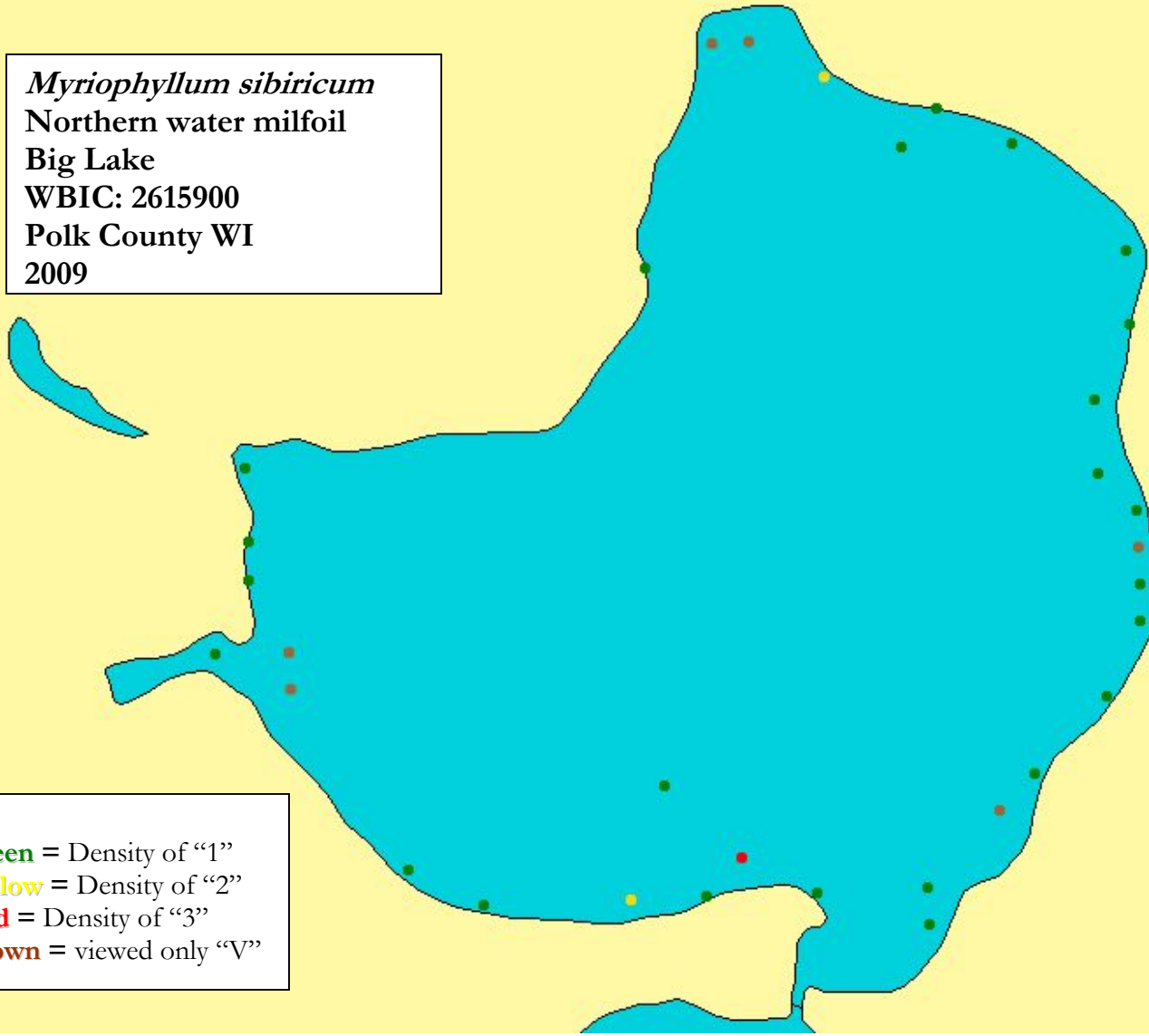


Megalodonta beckii
Water marigold
Big Lake
WBIC: 2615900
Polk County WI
2009



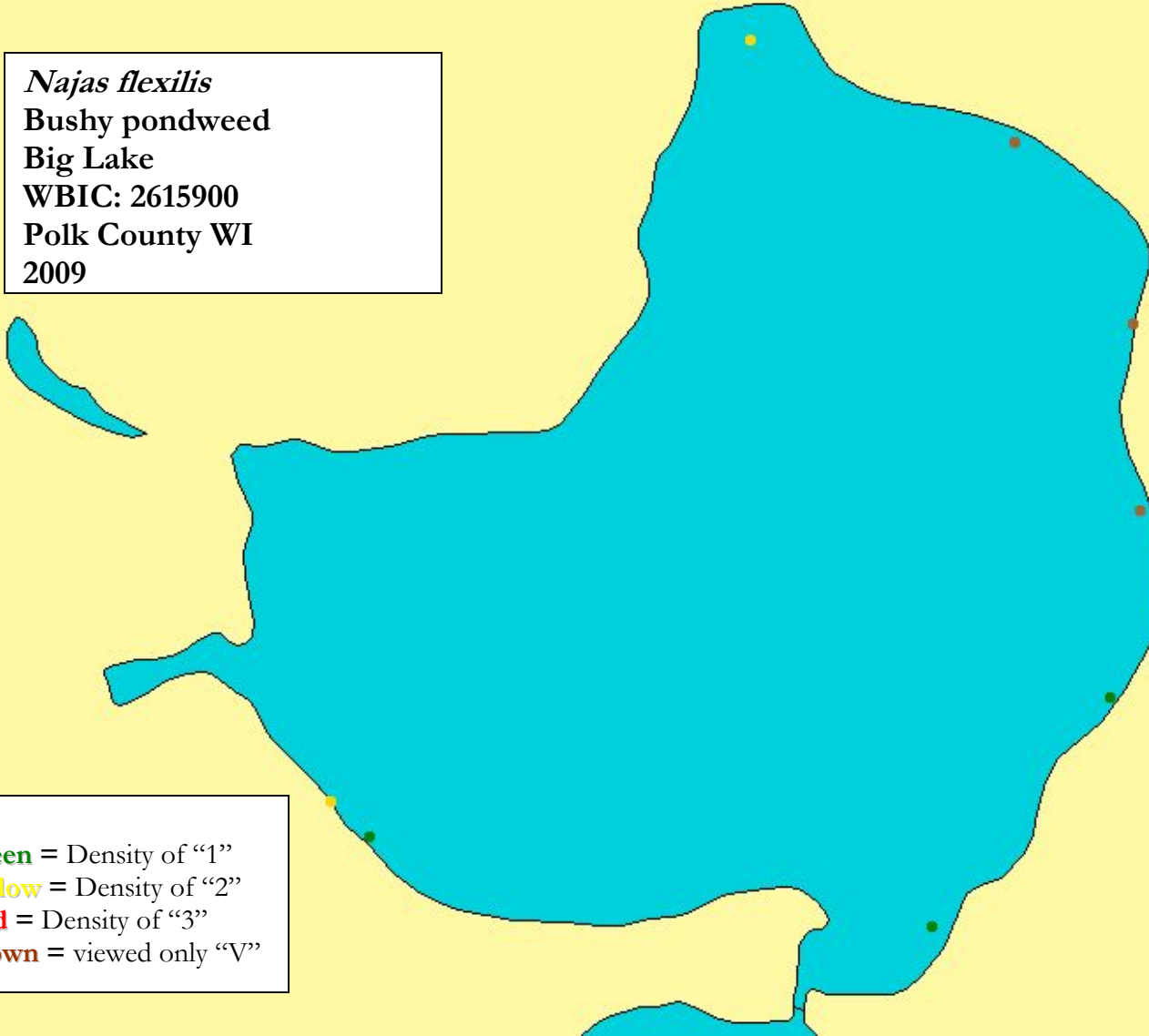
Green = Density of "1"
Yellow = Density of "2"
Red = Density of "3"
Brown = viewed only "V"

Myriophyllum sibiricum
Northern water milfoil
Big Lake
WBIC: 2615900
Polk County WI
2009



Green = Density of "1"
Yellow = Density of "2"
Red = Density of "3"
Brown = viewed only "V"

Najas flexilis
Bushy pondweed
Big Lake
WBIC: 2615900
Polk County WI
2009



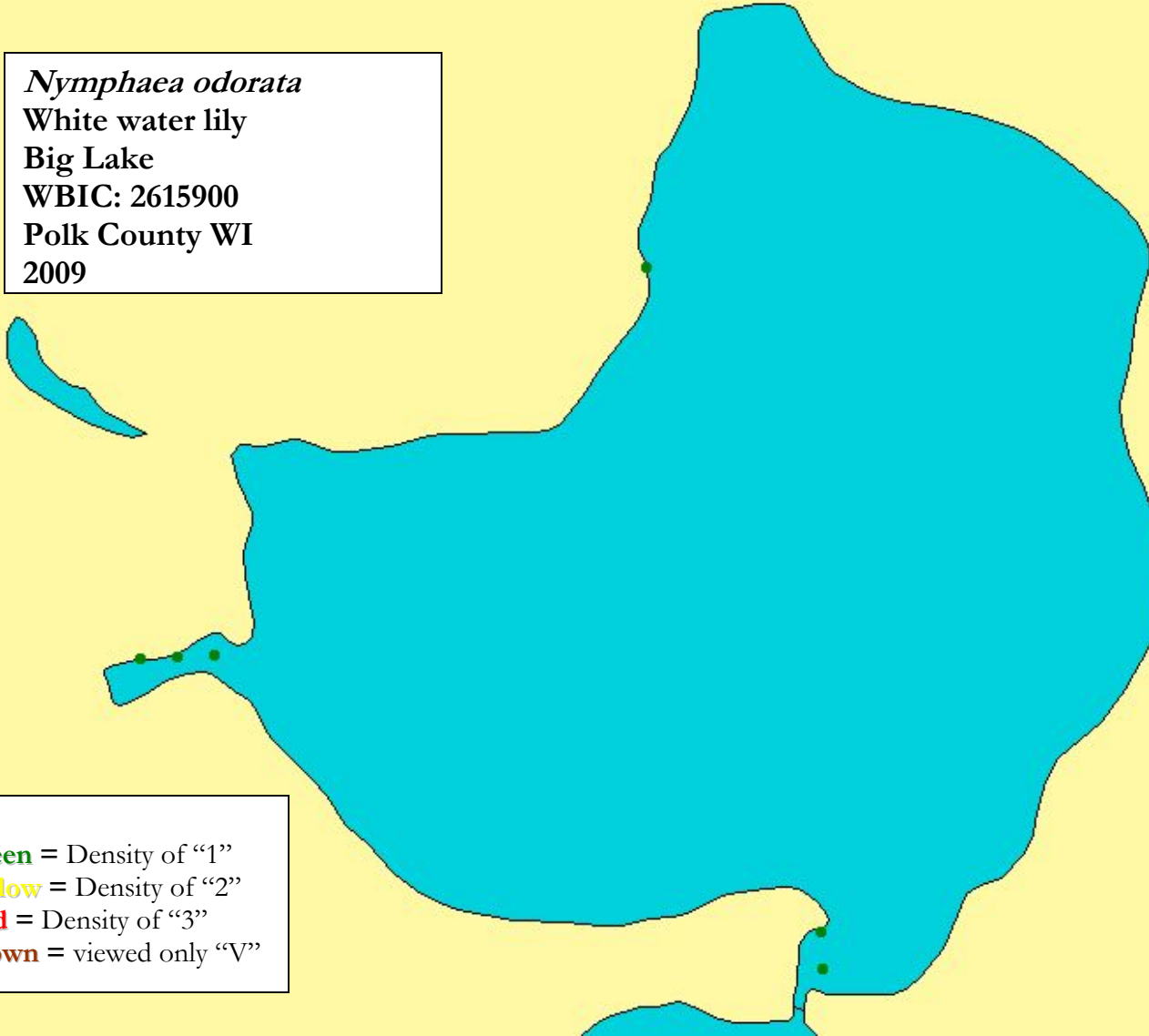
Green = Density of "1"
Yellow = Density of "2"
Red = Density of "3"
Brown = viewed only "V"

Nuphar variegata
Spatterdock
Big Lake
WBIC: 2615900
Polk County WI
2009



Green = Density of "1"
Yellow = Density of "2"
Red = Density of "3"
Brown = viewed only "V"

Nymphaea odorata
White water lily
Big Lake
WBIC: 2615900
Polk County WI
2009



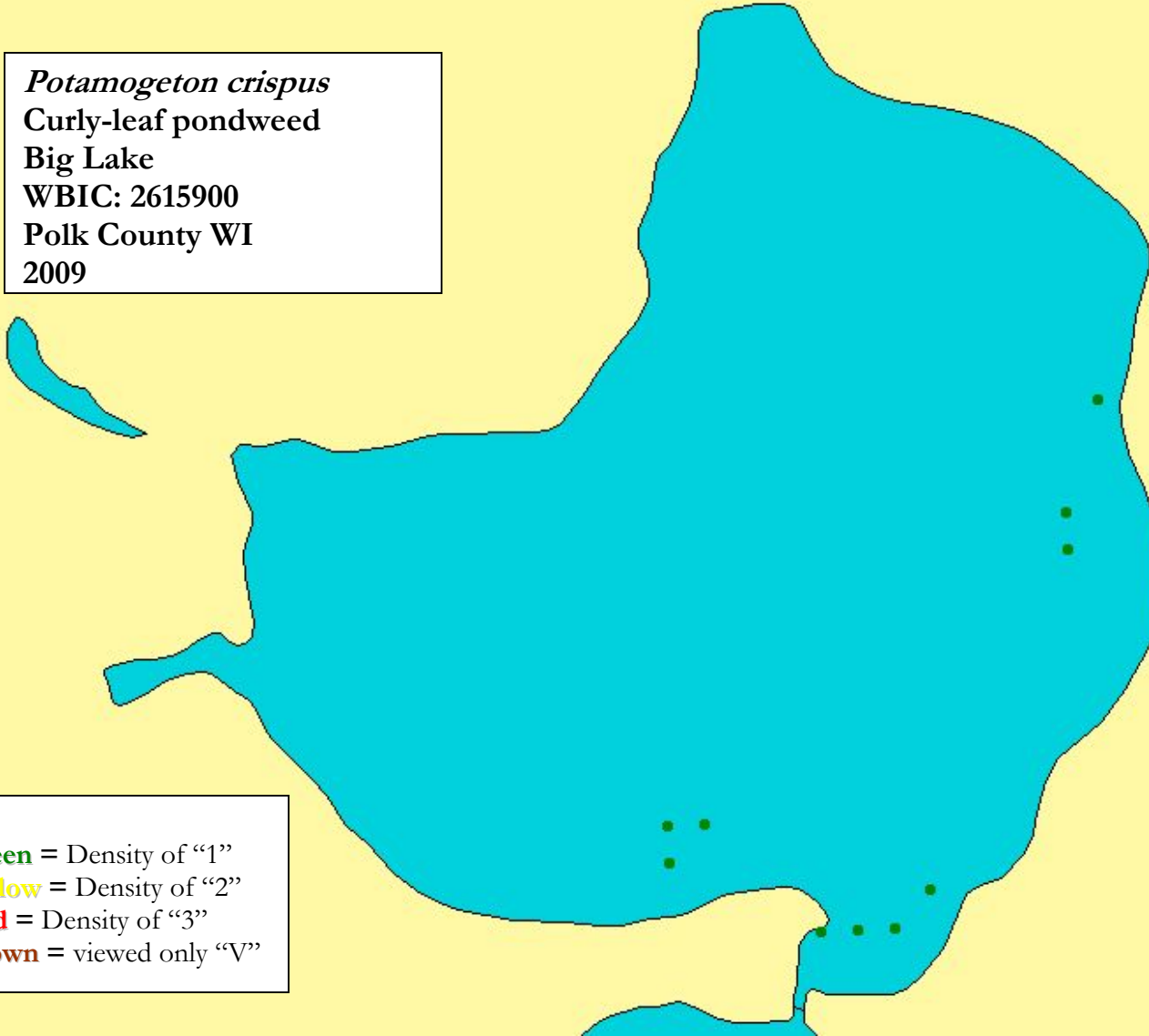
Green = Density of "1"
Yellow = Density of "2"
Red = Density of "3"
Brown = viewed only "V"

Potamogeton amplifolius
Large-leaf pondweed
Big Lake
WBIC: 2615900
Polk County WI
2009



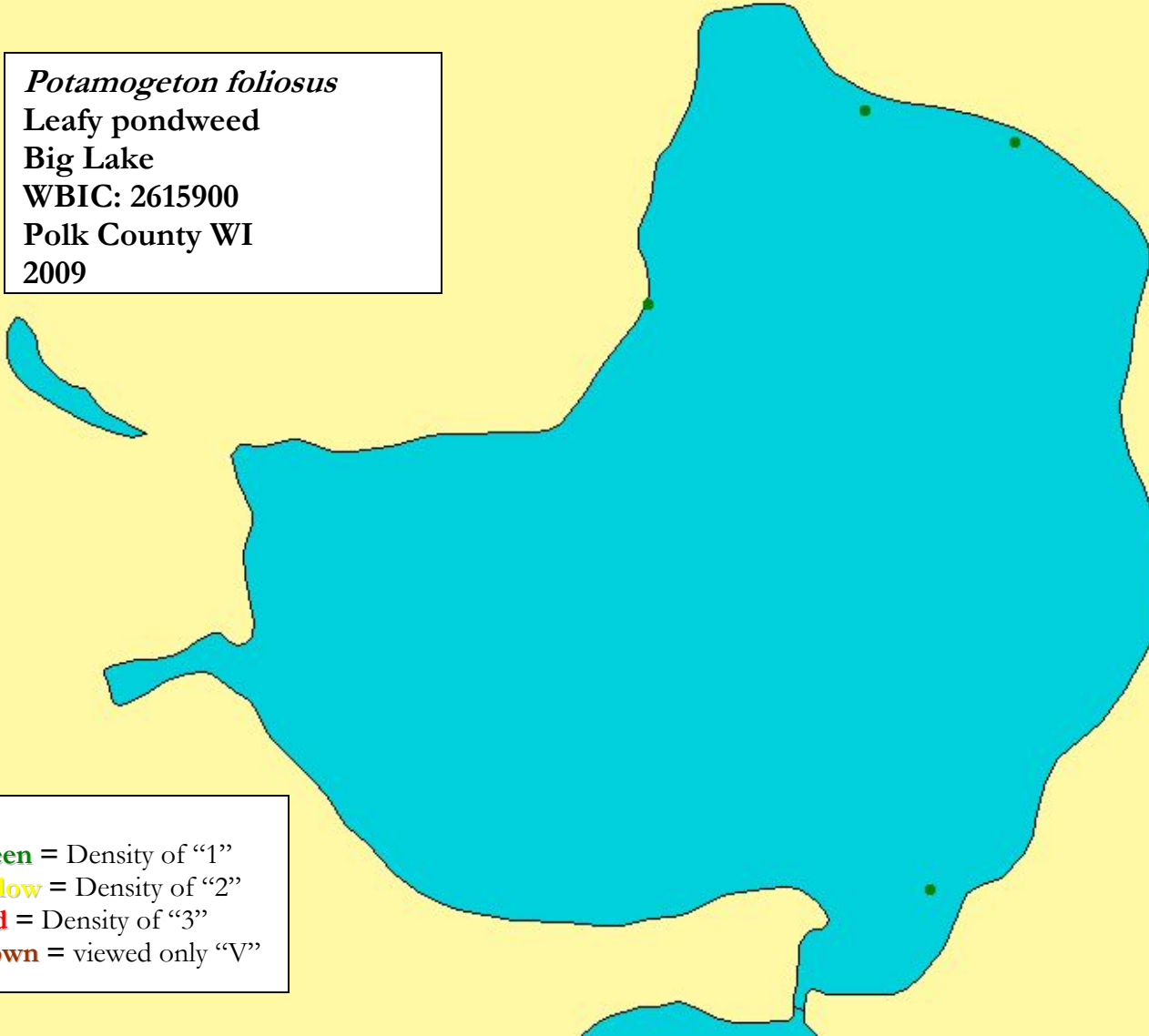
Green = Density of "1"
Yellow = Density of "2"
Red = Density of "3"
Brown = viewed only "V"

Potamogeton crispus
Curly-leaf pondweed
Big Lake
WBIC: 2615900
Polk County WI
2009



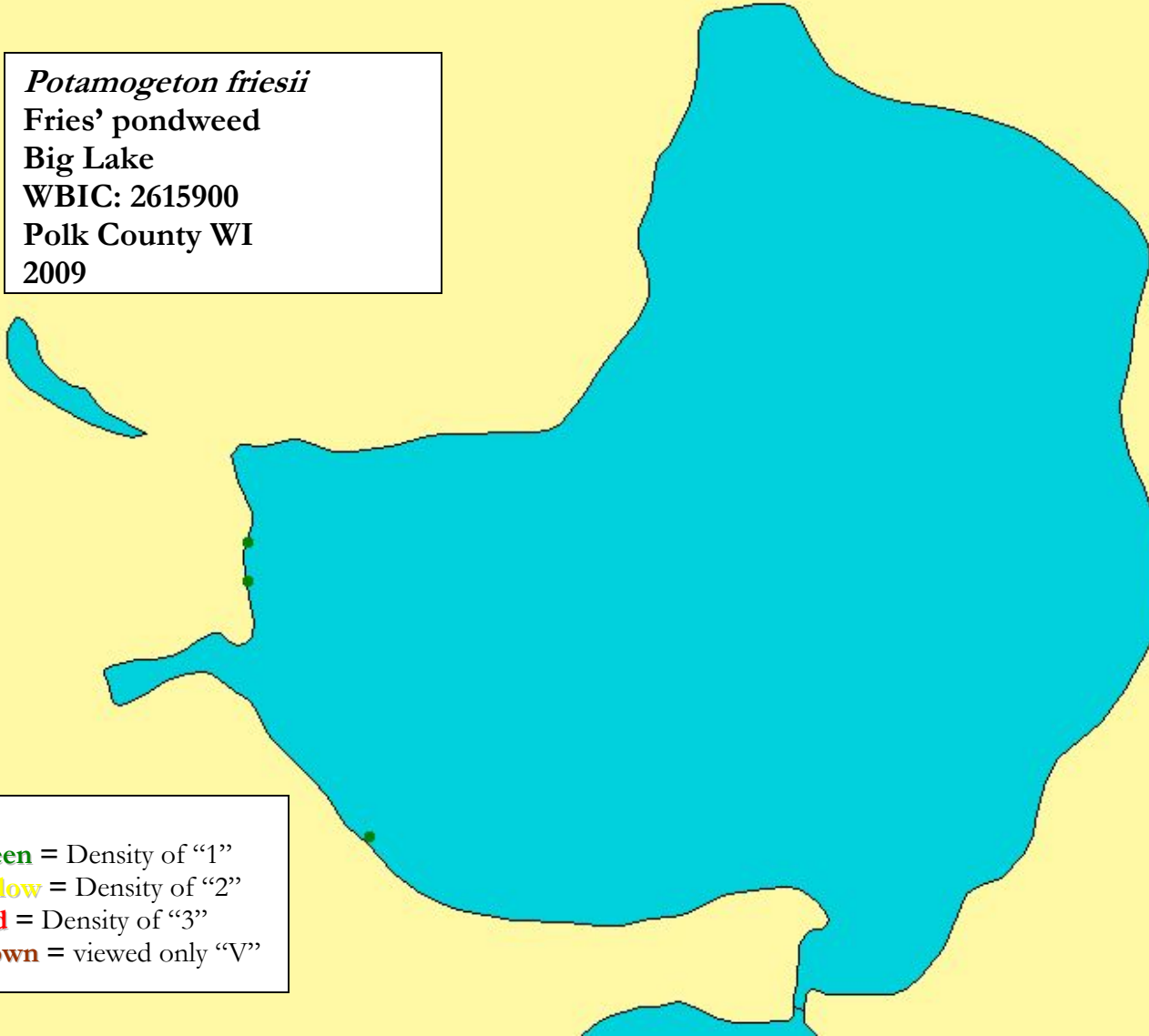
Green = Density of "1"
Yellow = Density of "2"
Red = Density of "3"
Brown = viewed only "V"

Potamogeton foliosus
Leafy pondweed
Big Lake
WBIC: 2615900
Polk County WI
2009



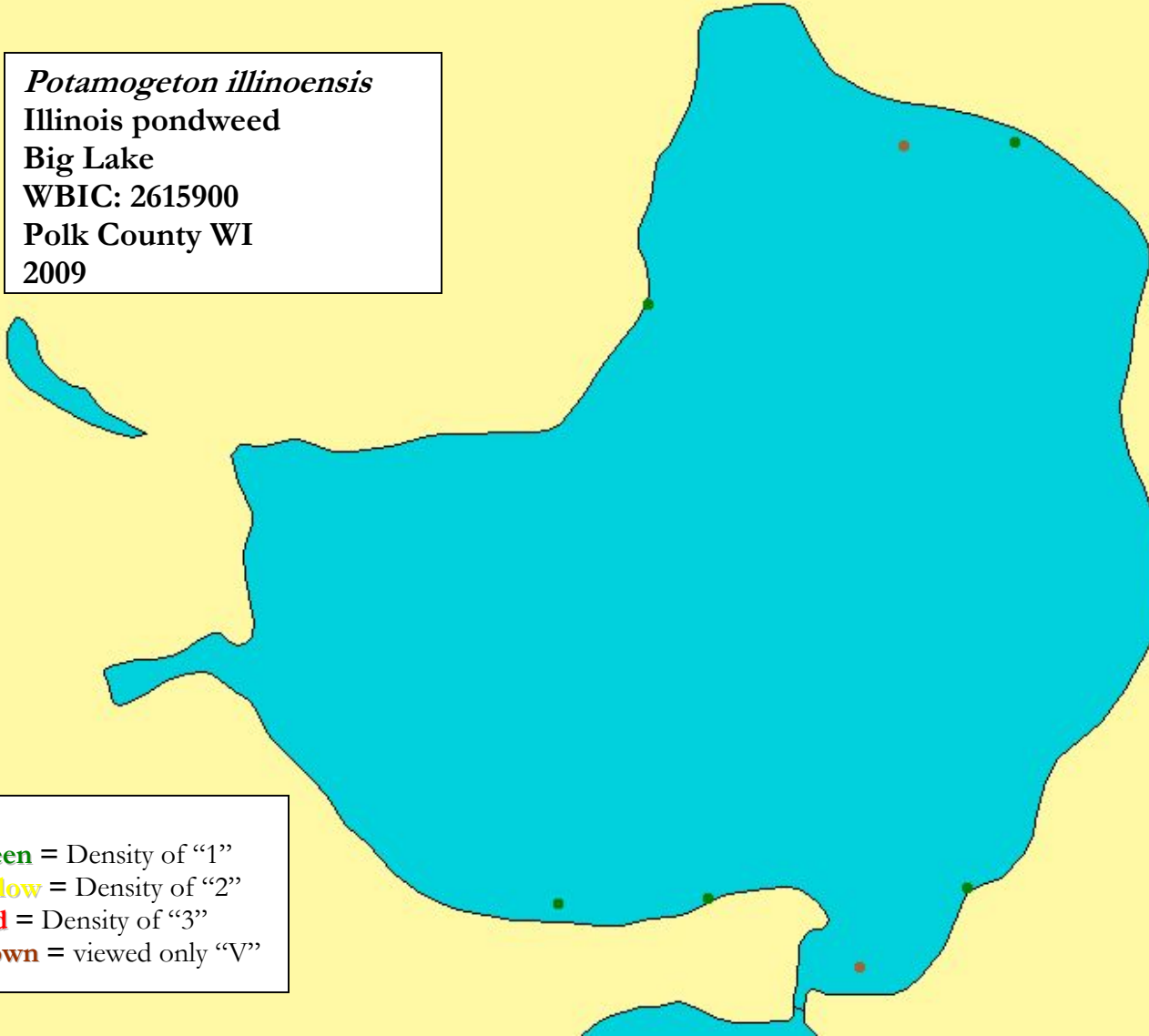
Green = Density of "1"
Yellow = Density of "2"
Red = Density of "3"
Brown = viewed only "V"

Potamogeton friesii
Fries' pondweed
Big Lake
WBIC: 2615900
Polk County WI
2009



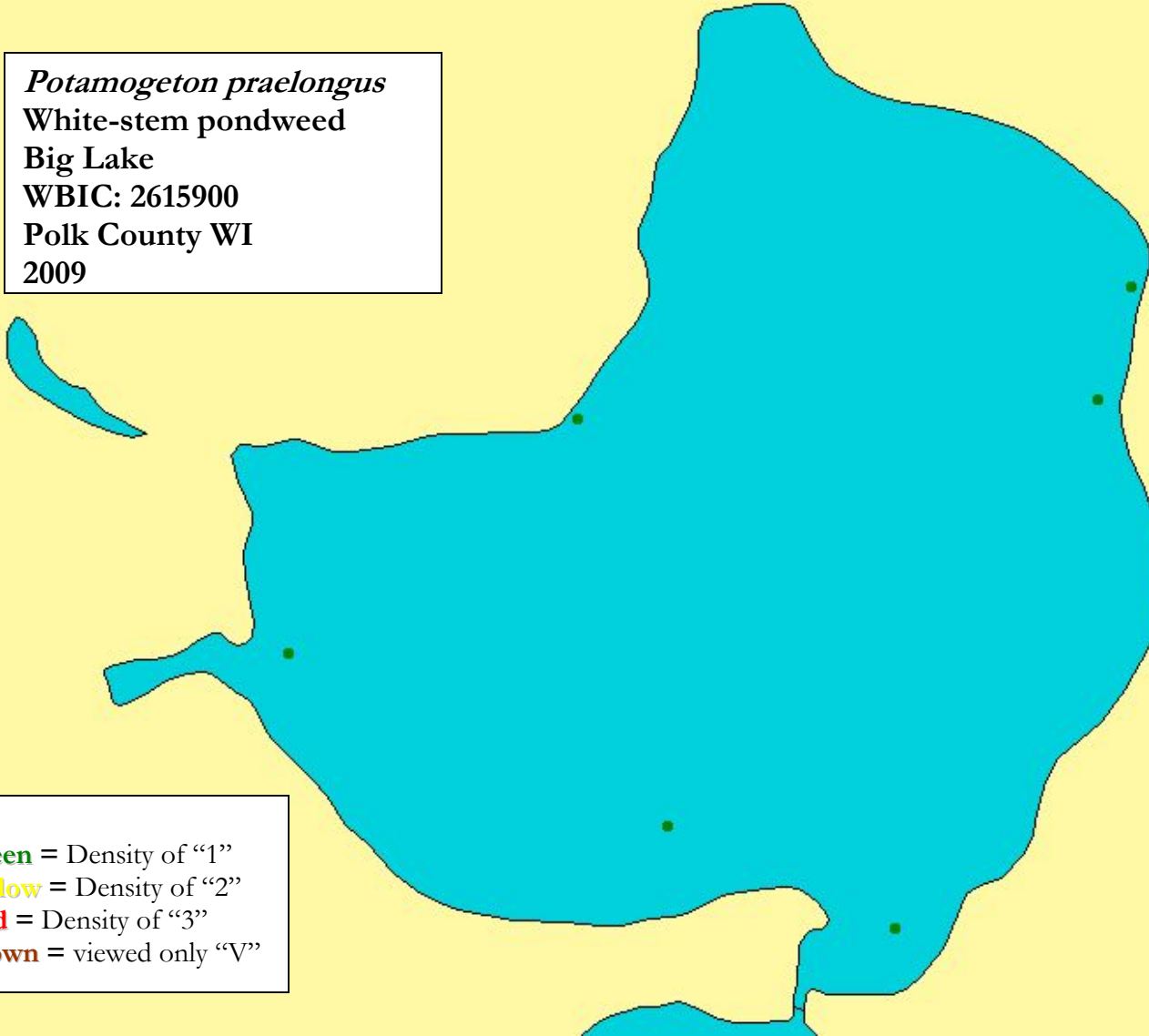
Green = Density of "1"
Yellow = Density of "2"
Red = Density of "3"
Brown = viewed only "V"

Potamogeton illinoensis
Illinois pondweed
Big Lake
WBIC: 2615900
Polk County WI
2009



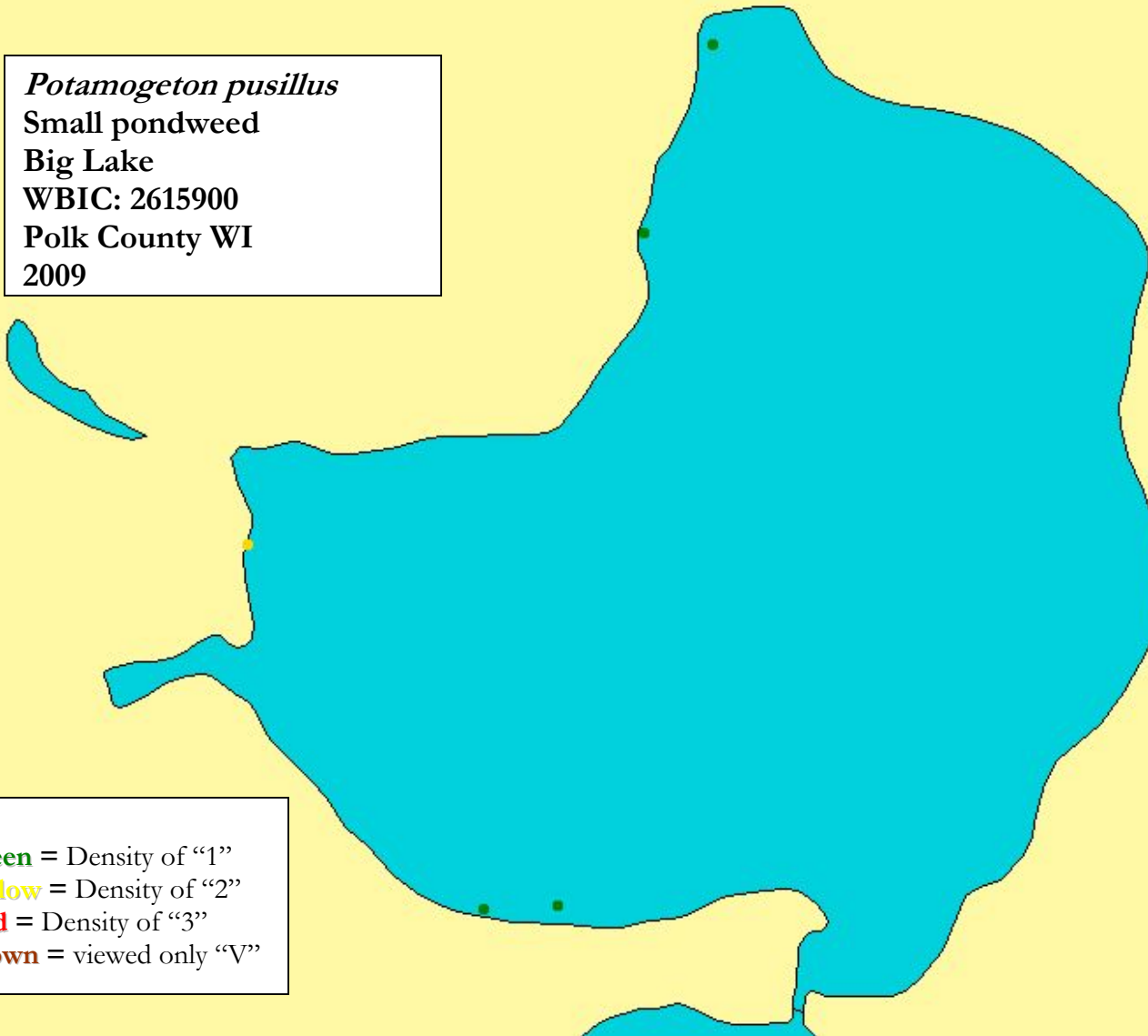
Green = Density of "1"
Yellow = Density of "2"
Red = Density of "3"
Brown = viewed only "V"

Potamogeton praelongus
White-stem pondweed
Big Lake
WBIC: 2615900
Polk County WI
2009



Green = Density of "1"
Yellow = Density of "2"
Red = Density of "3"
Brown = viewed only "V"

Potamogeton pusillus
Small pondweed
Big Lake
WBIC: 2615900
Polk County WI
2009



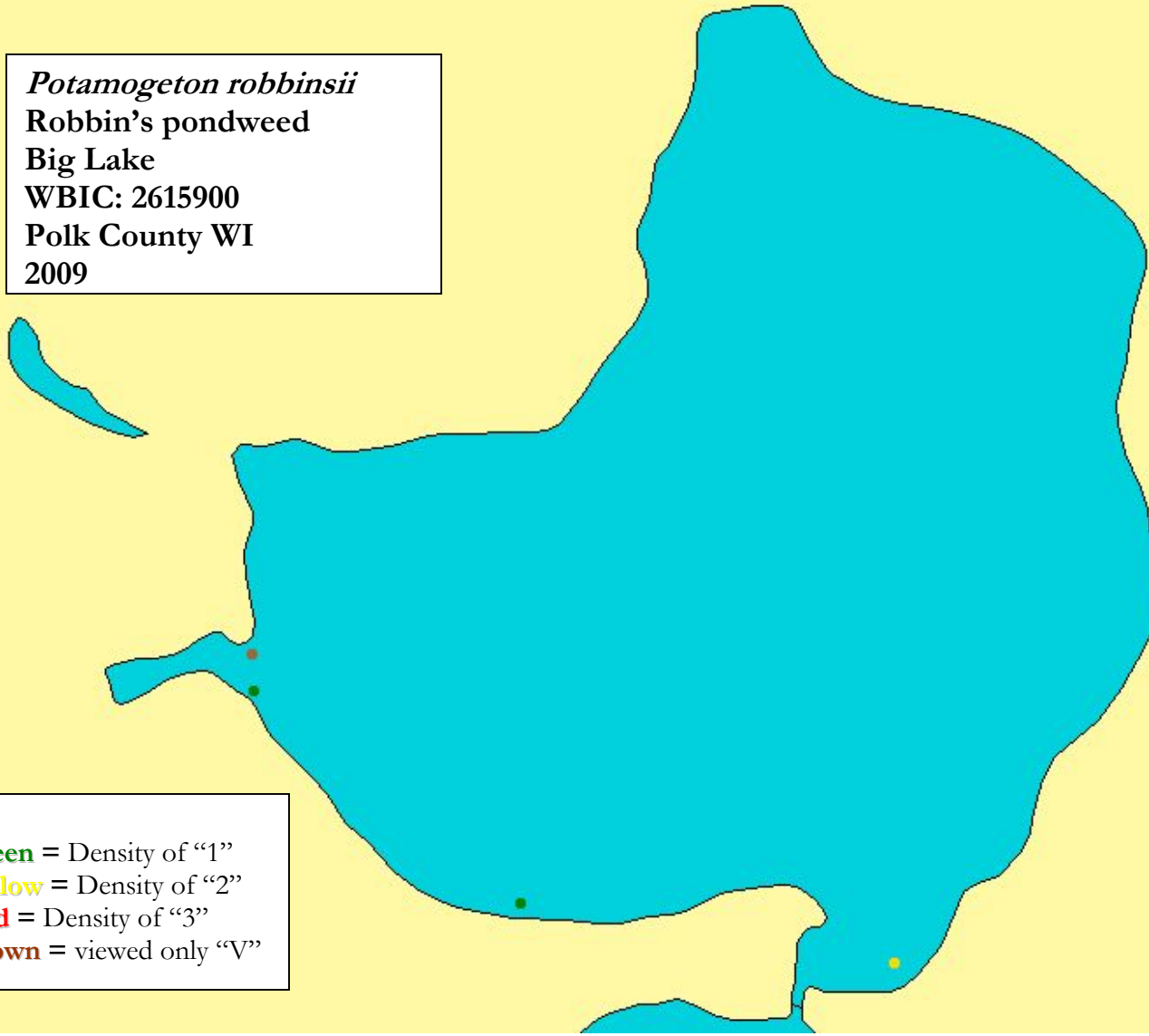
Green = Density of "1"
Yellow = Density of "2"
Red = Density of "3"
Brown = viewed only "V"

Potamogeton richarsonii
Clasping pondweed
Big Lake
WBIC: 2615900
Polk County WI
2009



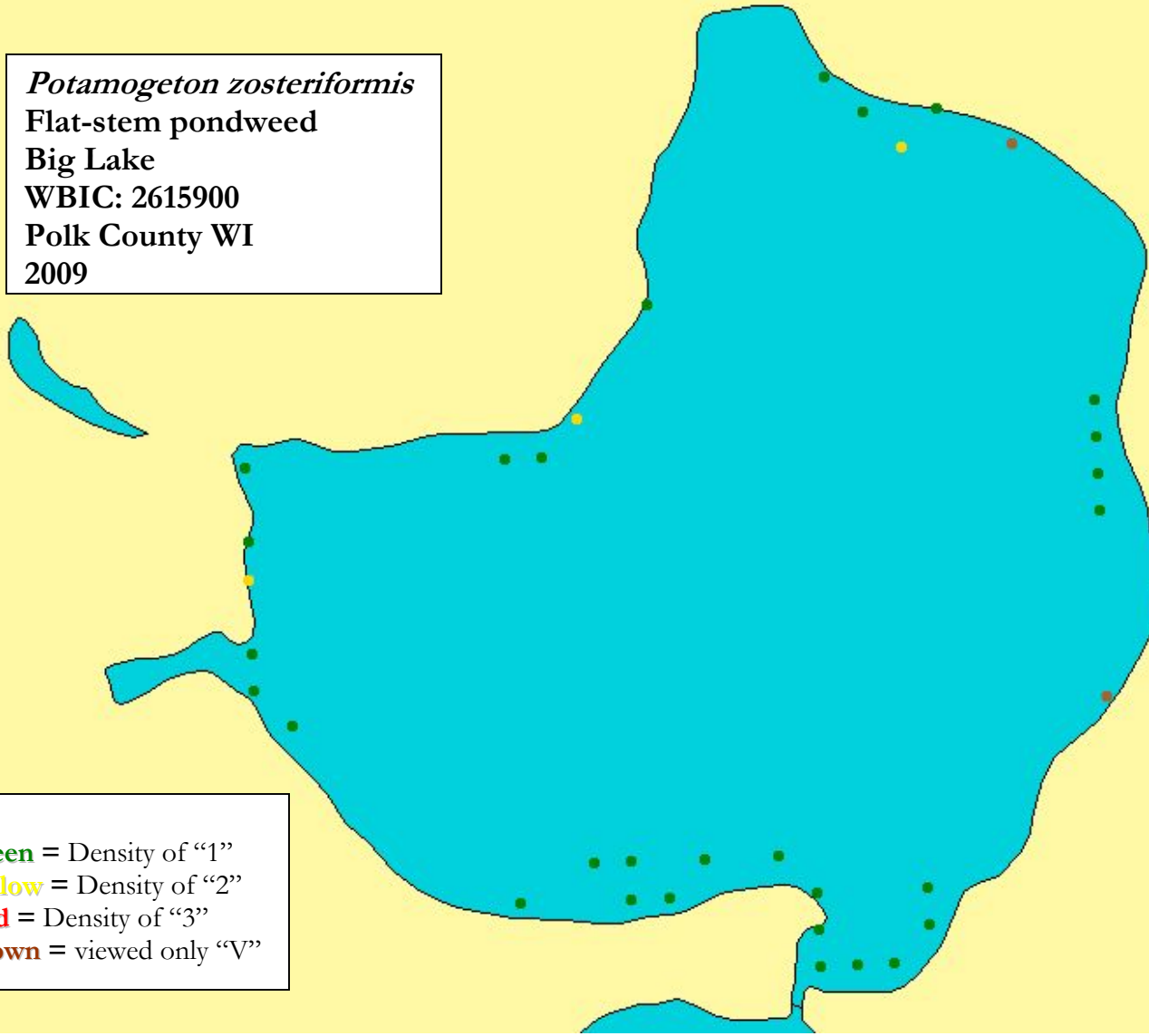
Green = Density of "1"
Yellow = Density of "2"
Red = Density of "3"
Brown = viewed only "V"

Potamogeton robbinsii
Robbin's pondweed
Big Lake
WBIC: 2615900
Polk County WI
2009



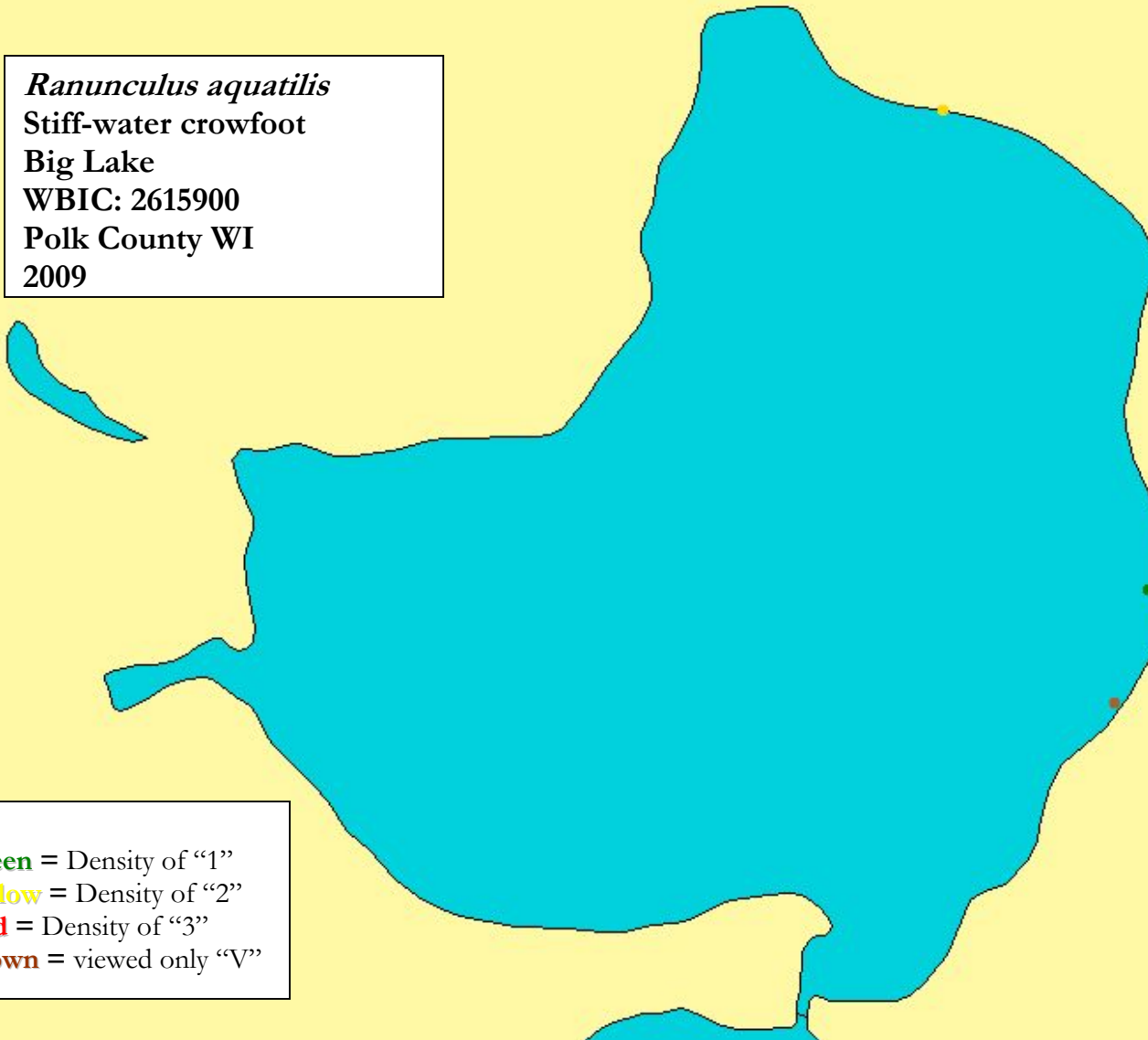
Green = Density of "1"
Yellow = Density of "2"
Red = Density of "3"
Brown = viewed only "V"

Potamogeton zosteriformis
Flat-stem pondweed
Big Lake
WBIC: 2615900
Polk County WI
2009



Green = Density of "1"
Yellow = Density of "2"
Red = Density of "3"
Brown = viewed only "V"

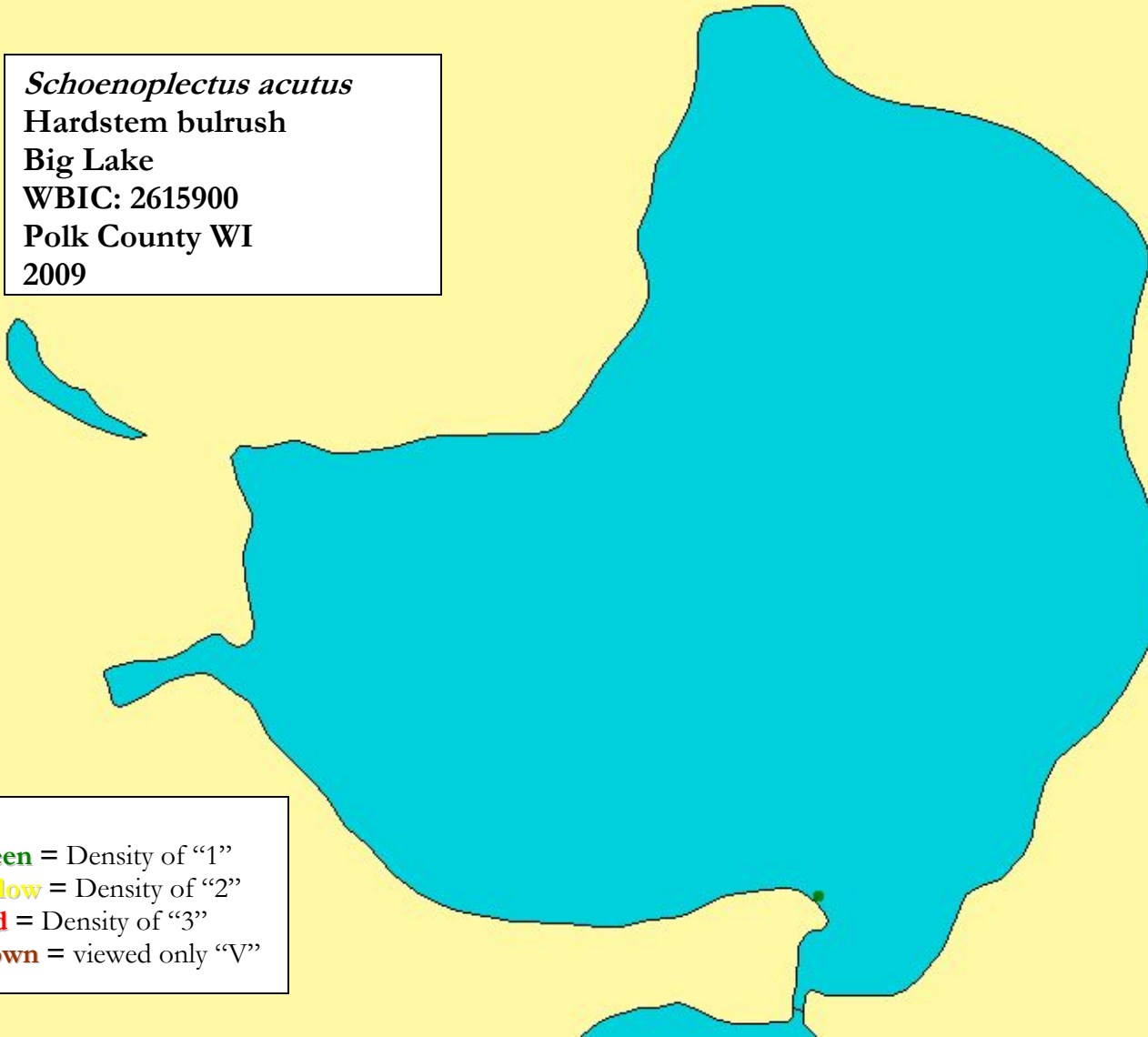
Ranunculus aquatilis
Stiff-water crowfoot
Big Lake
WBIC: 2615900
Polk County WI
2009



Green = Density of "1"
Yellow = Density of "2"
Red = Density of "3"
Brown = viewed only "V"

Schoenoplectus acutus
Hardstem bulrush
Big Lake
WBIC: 2615900
Polk County WI
2009

Green = Density of "1"
Yellow = Density of "2"
Red = Density of "3"
Brown = viewed only "V"

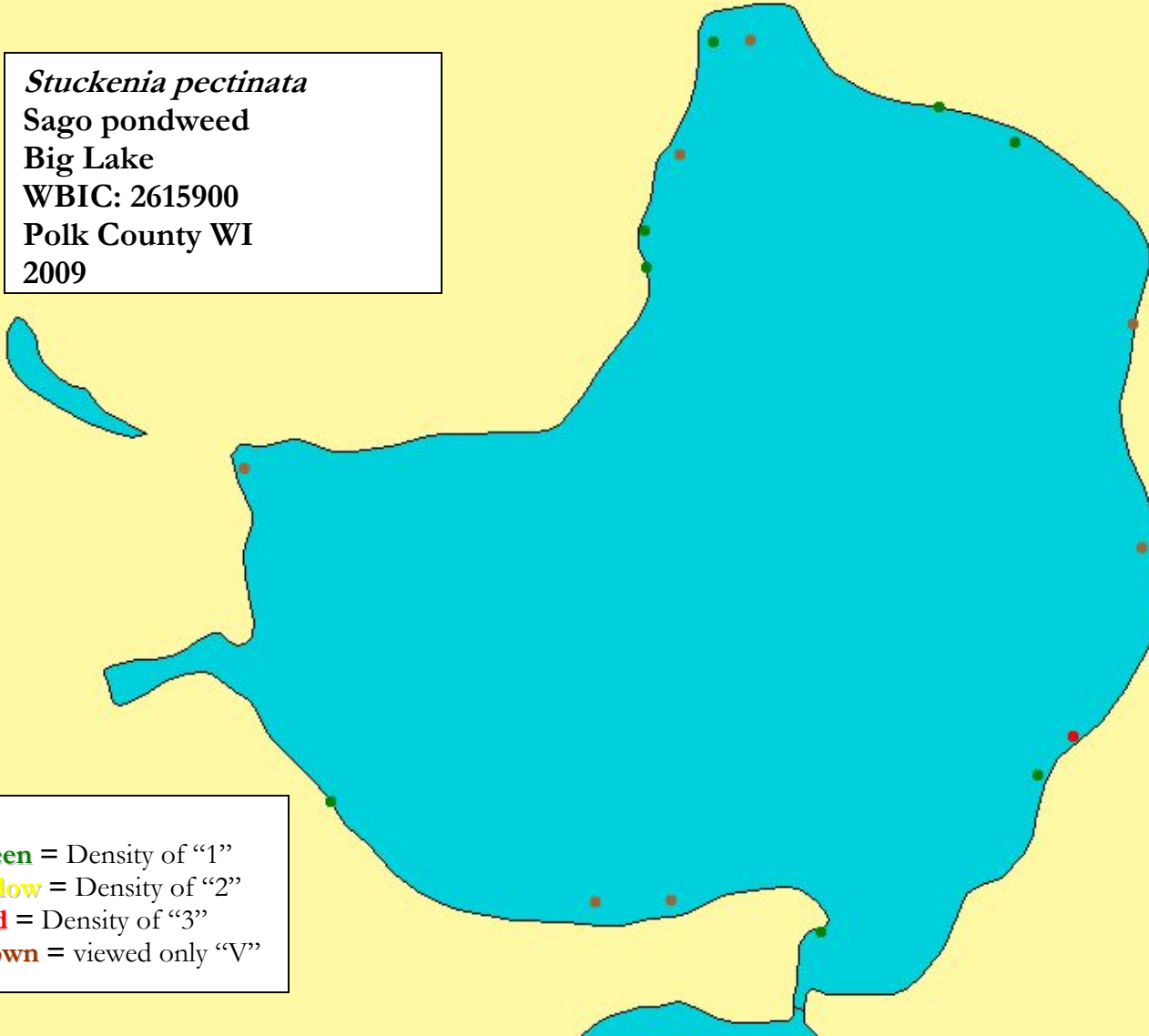


Spirodela polyrhiza
Large duckweed
Big Lake
WBIC: 2615900
Polk County WI
2009



Green = Density of "1"
Yellow = Density of "2"
Red = Density of "3"
Brown = viewed only "V"

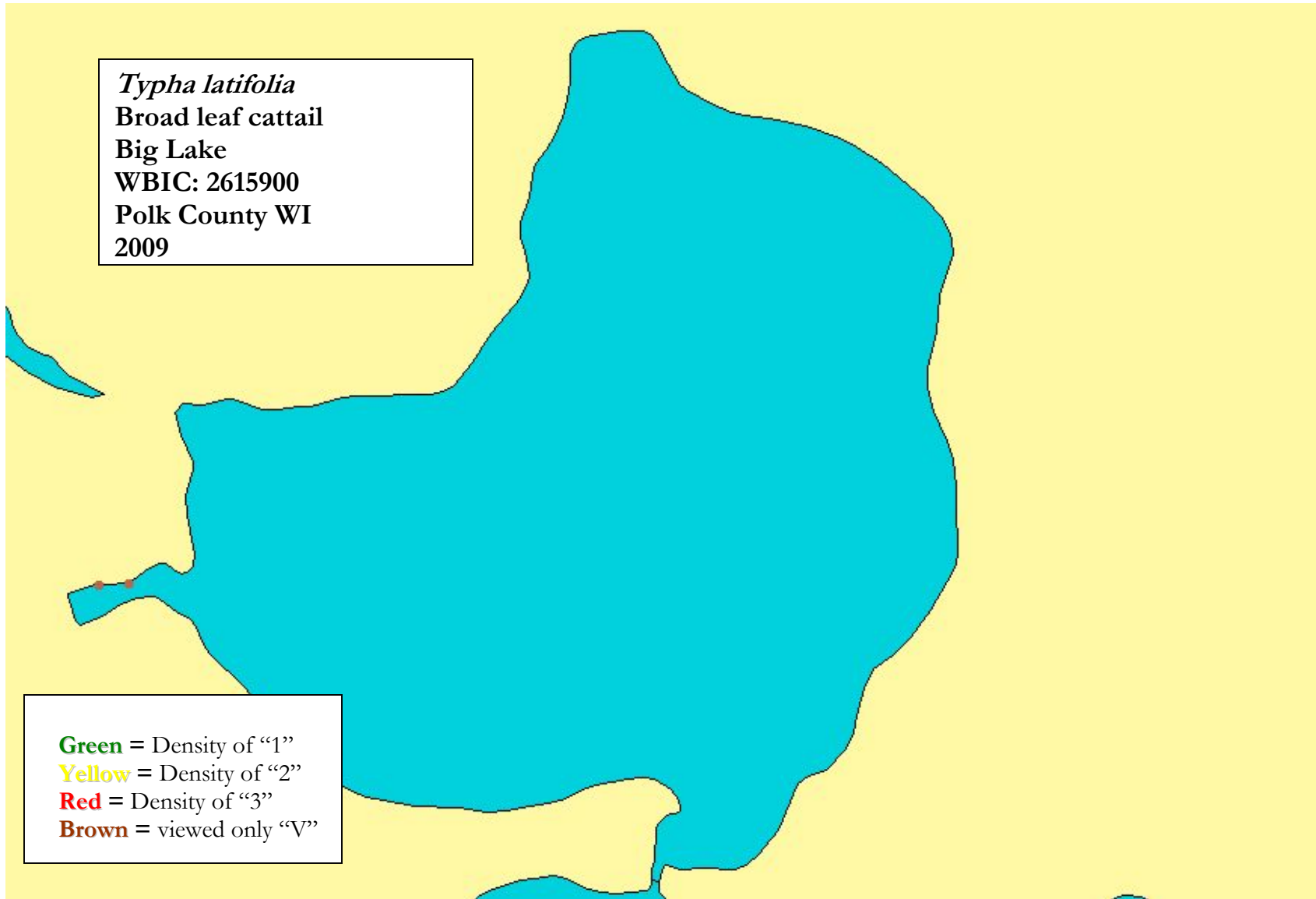
Stuckenia pectinata
Sago pondweed
Big Lake
WBIC: 2615900
Polk County WI
2009



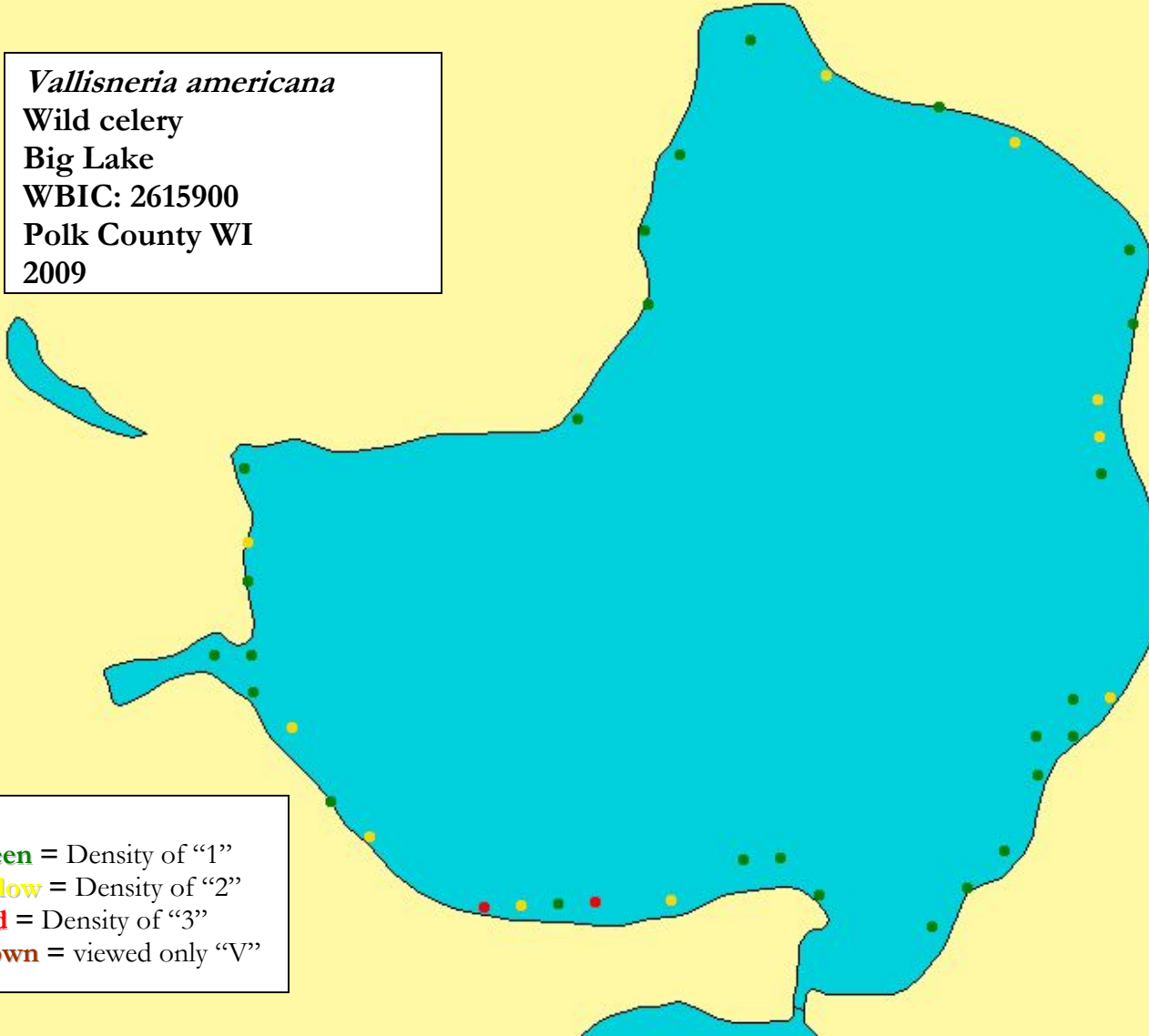
Green = Density of "1"
Yellow = Density of "2"
Red = Density of "3"
Brown = viewed only "V"

Typha latifolia
Broad leaf cattail
Big Lake
WBIC: 2615900
Polk County WI
2009

Green = Density of "1"
Yellow = Density of "2"
Red = Density of "3"
Brown = viewed only "V"



Vallisneria americana
Wild celery
Big Lake
WBIC: 2615900
Polk County WI
2009



Green = Density of "1"
Yellow = Density of "2"
Red = Density of "3"
Brown = viewed only "V"

Wolffia columbiana
Common watermeal
Big Lake
WBIC: 2615900
Polk County WI
2009



Green = Density of "1"
Yellow = Density of "2"
Red = Density of "3"
Brown = viewed only "V"