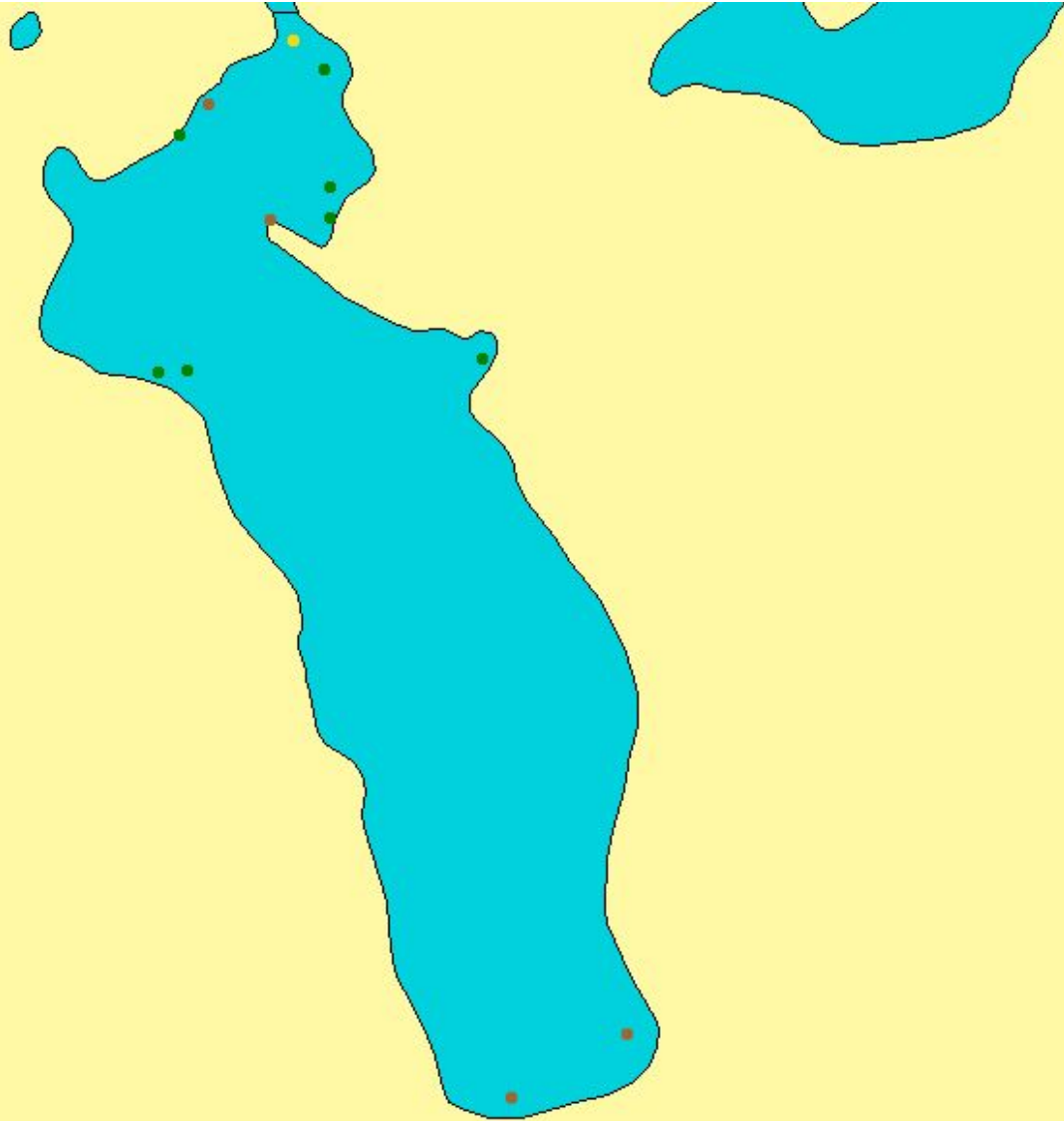


*Brasenia schreberi*  
Watershield  
Churchpine Lake  
WBIC: 2616100  
Polk County WI  
2009

**Green** = Density of "1"  
**Yellow** = Density of "2"  
**Red** = Density of "3"  
**Brown** = viewed only "V"



*Ceratophyllum demersum*

Coontail

Churchpine Lake

WBIC: 2616100

Polk County WI

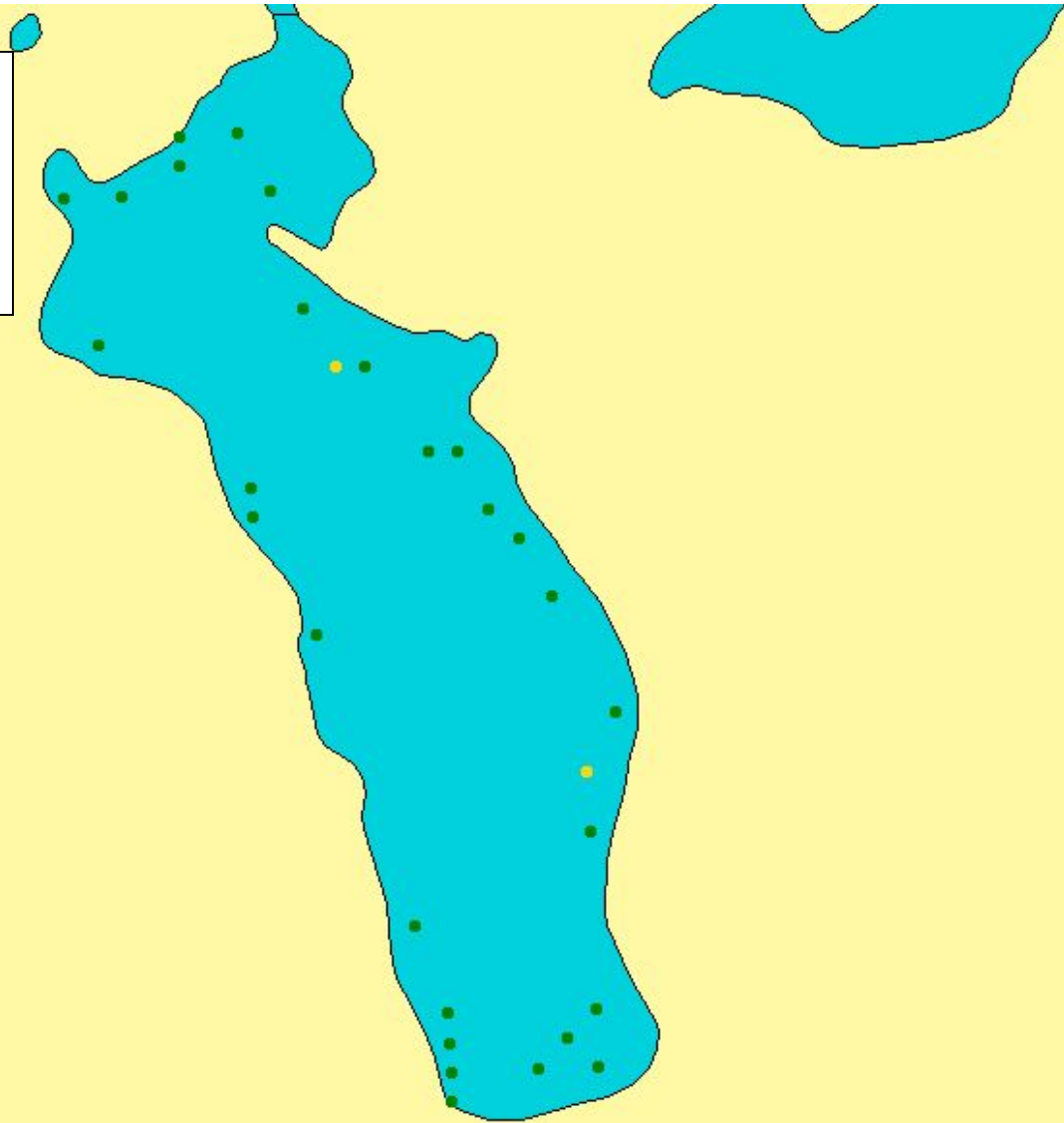
2009

**Green** = Density of "1"

**Yellow** = Density of "2"

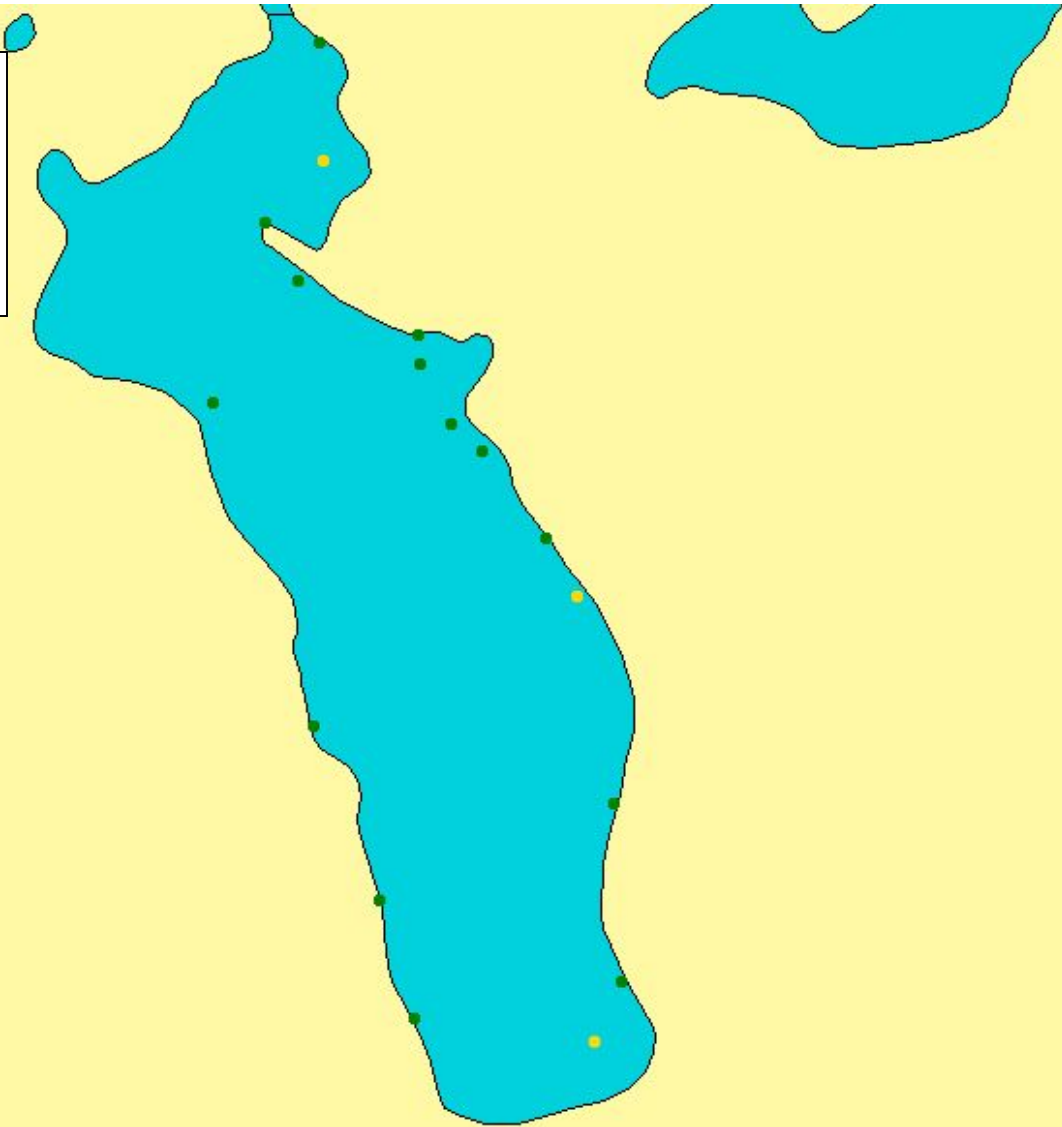
**Red** = Density of "3"

**Brown** = viewed only "V"



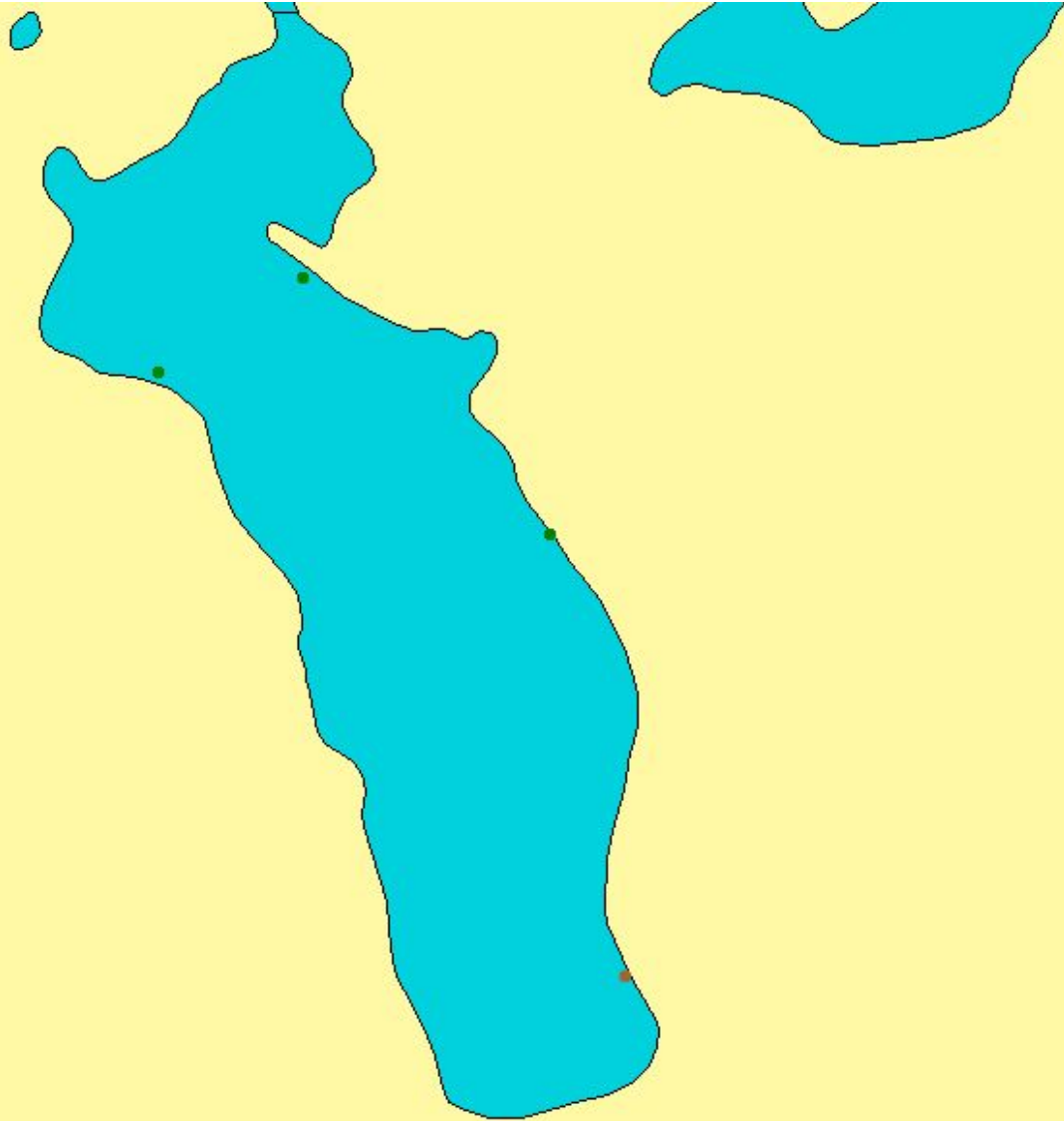
*Chara sp.*  
Muskgrass  
Churchpine Lake  
WBIC: 2616100  
Polk County WI  
2009

**Green** = Density of "1"  
**Yellow** = Density of "2"  
**Red** = Density of "3"  
**Brown** = viewed only "V"



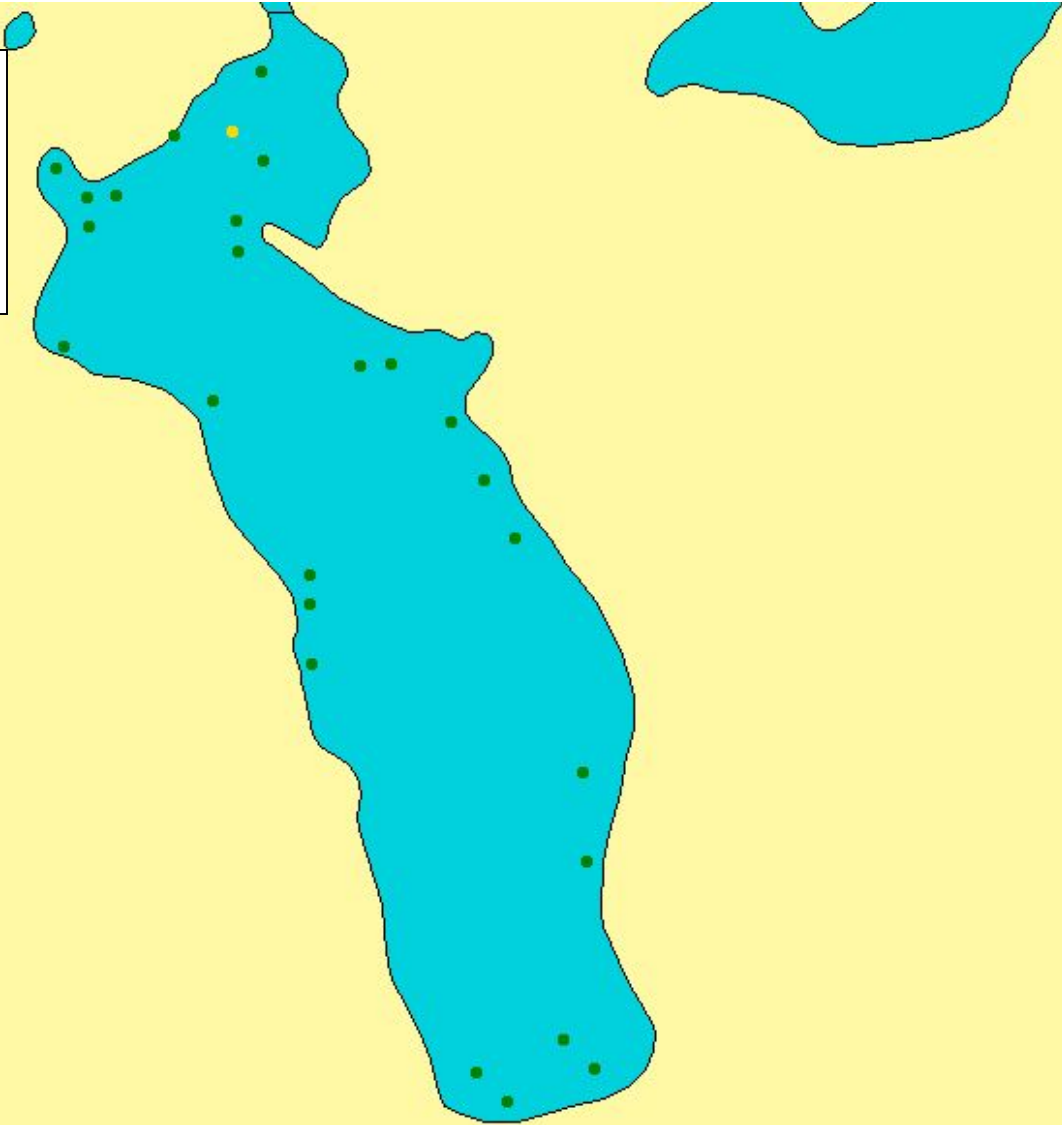
*Eleocharis acicularis*  
Needle spikerush  
Churchpine Lake  
WBIC: 2616100  
Polk County WI  
2009

**Green** = Density of "1"  
**Yellow** = Density of "2"  
**Red** = Density of "3"  
**Brown** = viewed only "V"



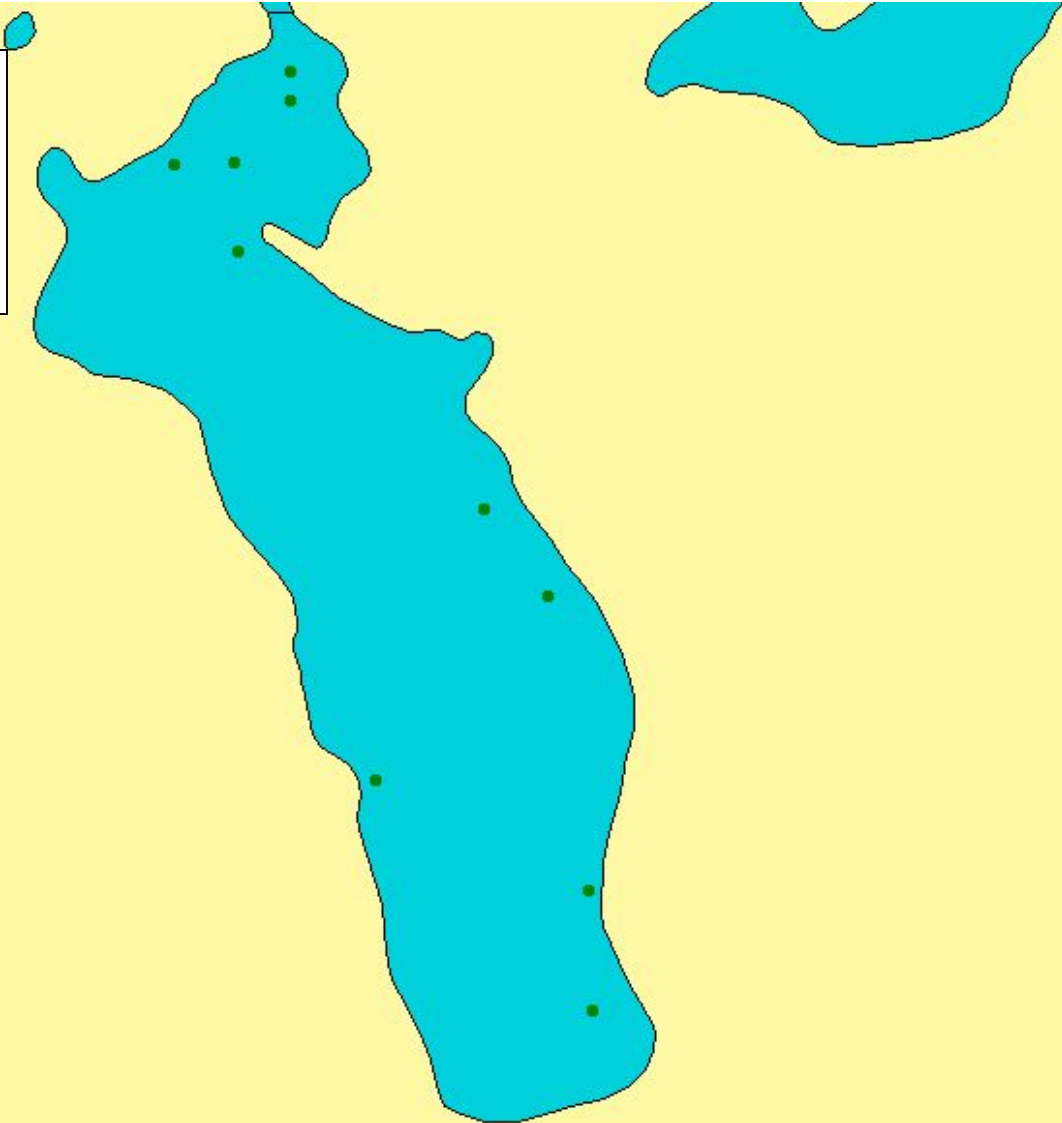
*Elodea canadensis*  
Common waterweed  
Churchpine Lake  
WBIC: 2616100  
Polk County WI  
2009

**Green** = Density of "1"  
**Yellow** = Density of "2"  
**Red** = Density of "3"  
**Brown** = viewed only "V"



Filamentous algae  
Churchpine Lake  
WBIC: 2616100  
Polk County WI  
2009

**Green** = Density of "1"  
**Yellow** = Density of "2"  
**Red** = Density of "3"  
**Brown** = viewed only "V"



*Heteranthera dubia*

Water stargrass

Churchpine Lake

WBIC: 2616100

Polk County WI

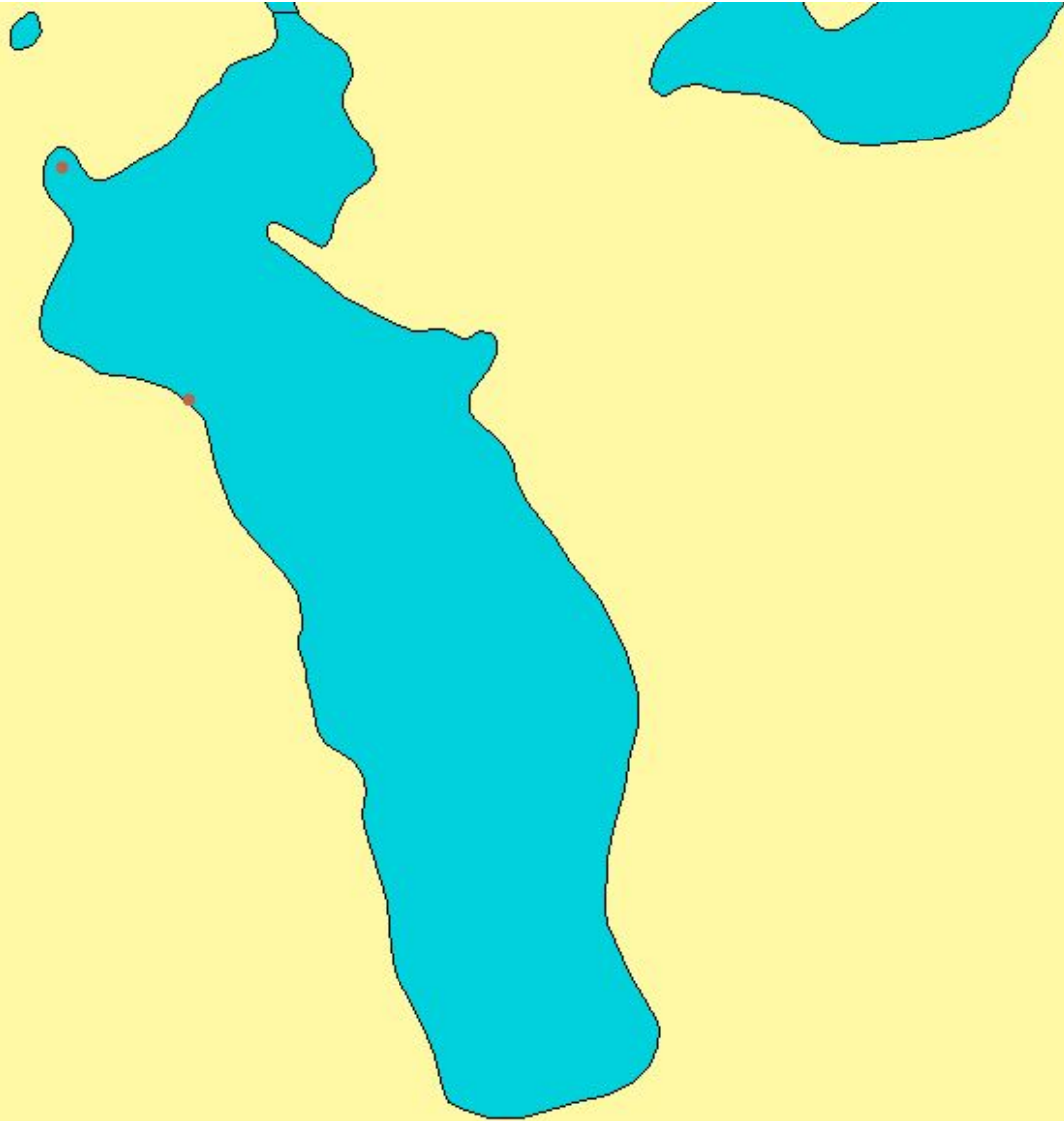
2009

**Green** = Density of "1"

**Yellow** = Density of "2"

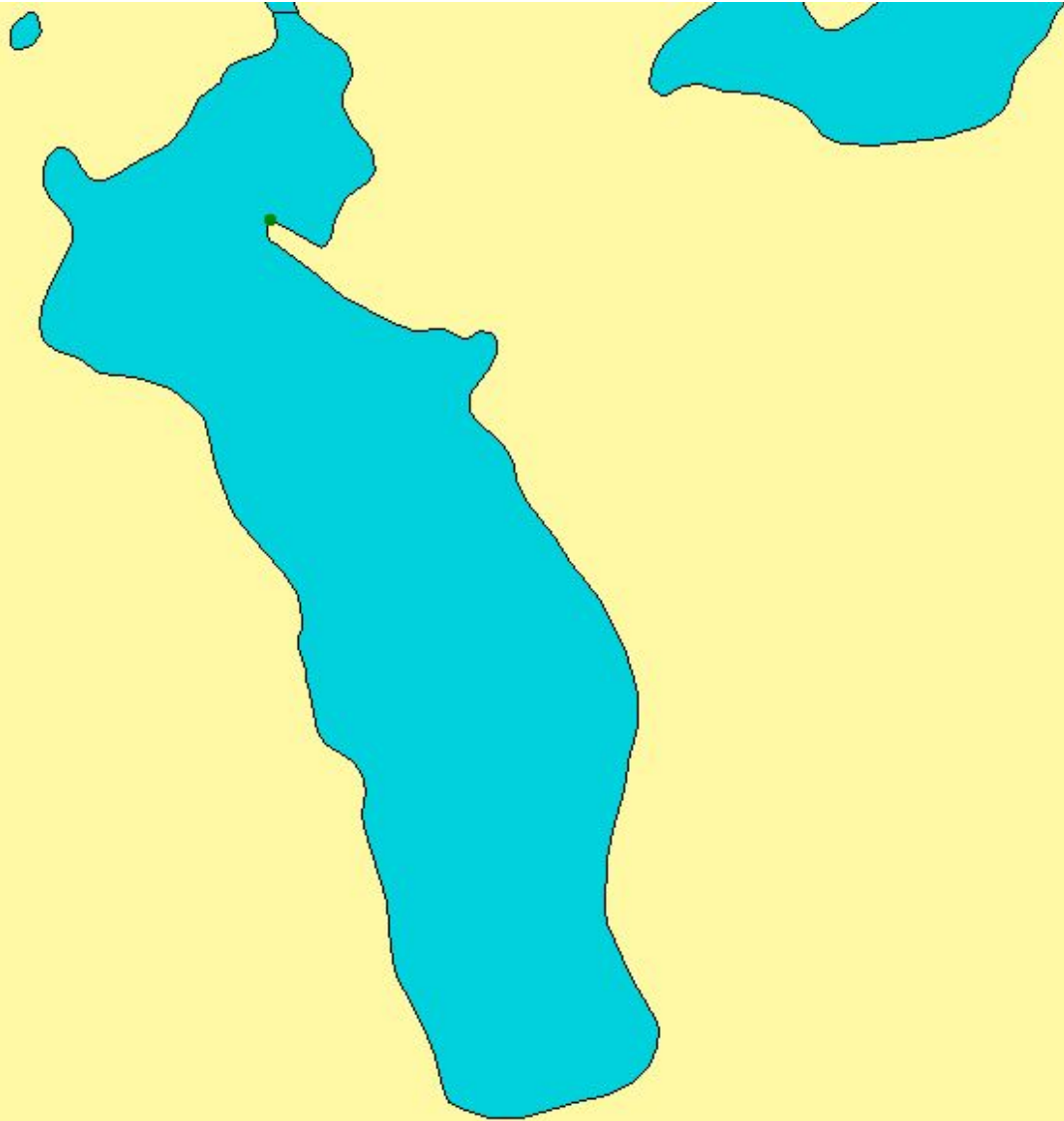
**Red** = Density of "3"

**Brown** = viewed only "V"



*Isoetes echinospora*  
Spinyspored quillwort  
Churchpine Lake  
WBIC: 2616100  
Polk County WI  
2009

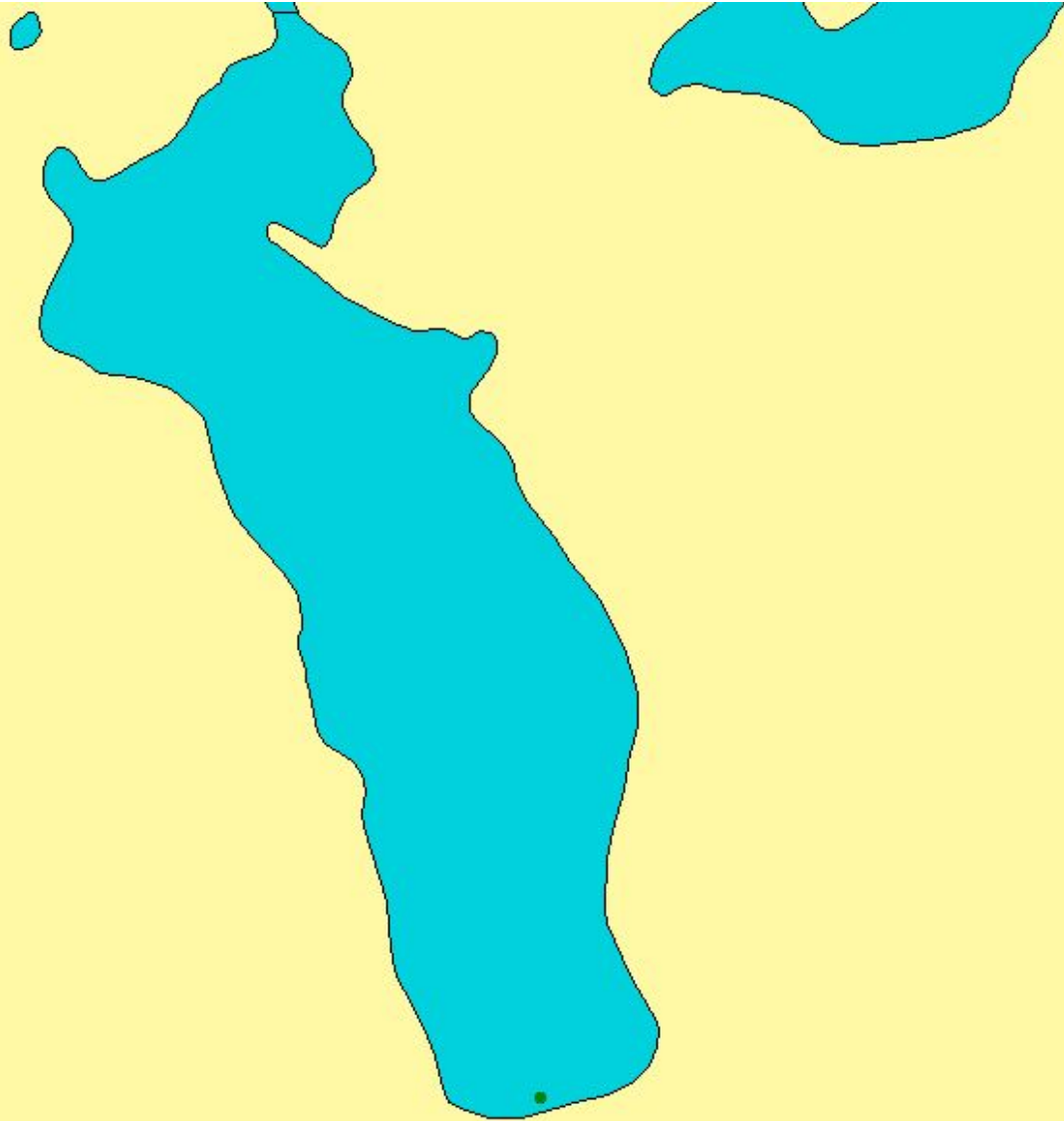
**Green** = Density of "1"  
**Yellow** = Density of "2"  
**Red** = Density of "3"  
**Brown** = viewed only "V"





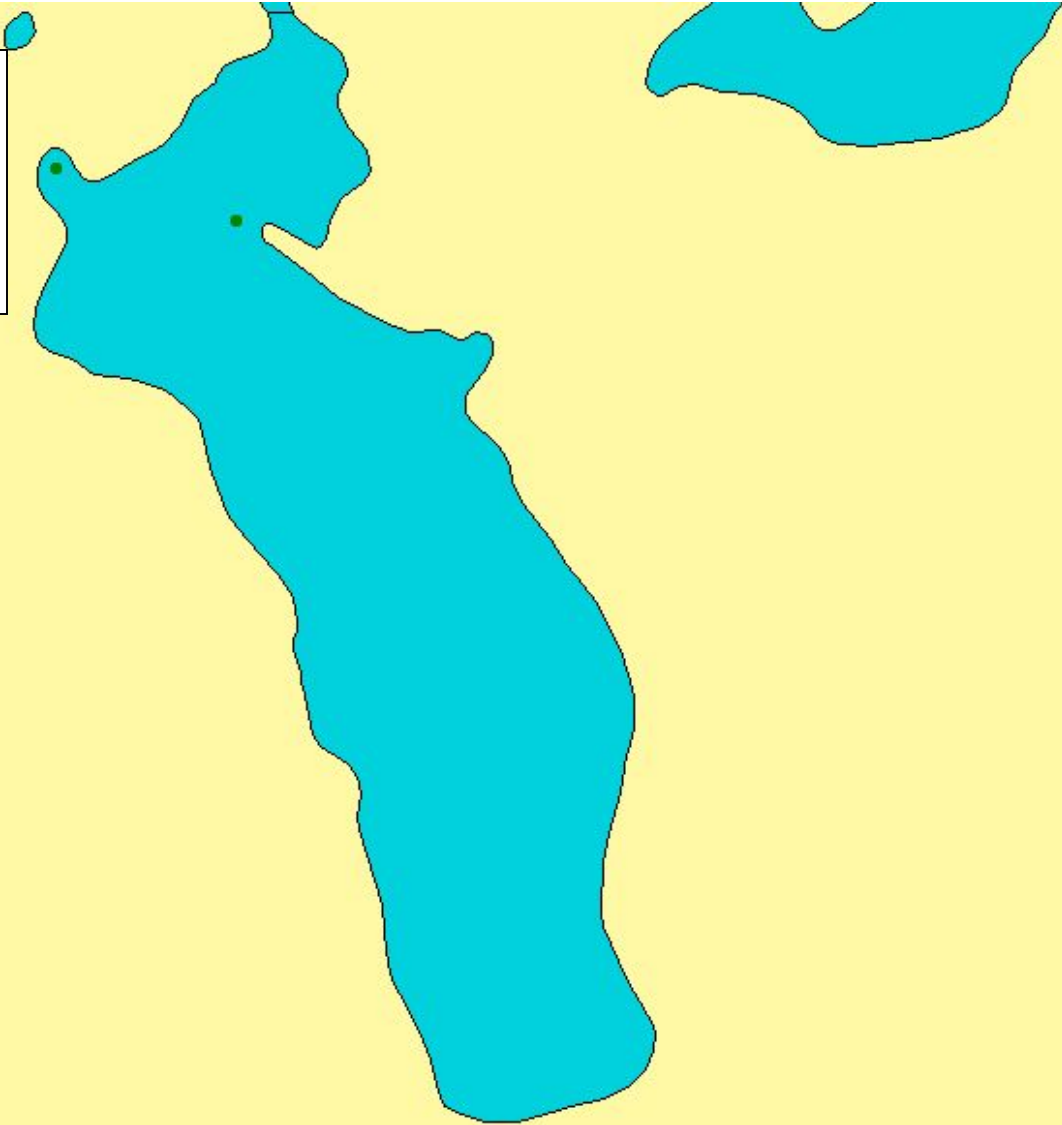
*Lemna minor*  
Small duckweed  
Churchpine Lake  
WBIC: 2616100  
Polk County WI  
2009

**Green** = Density of "1"  
**Yellow** = Density of "2"  
**Red** = Density of "3"  
**Brown** = viewed only "V"



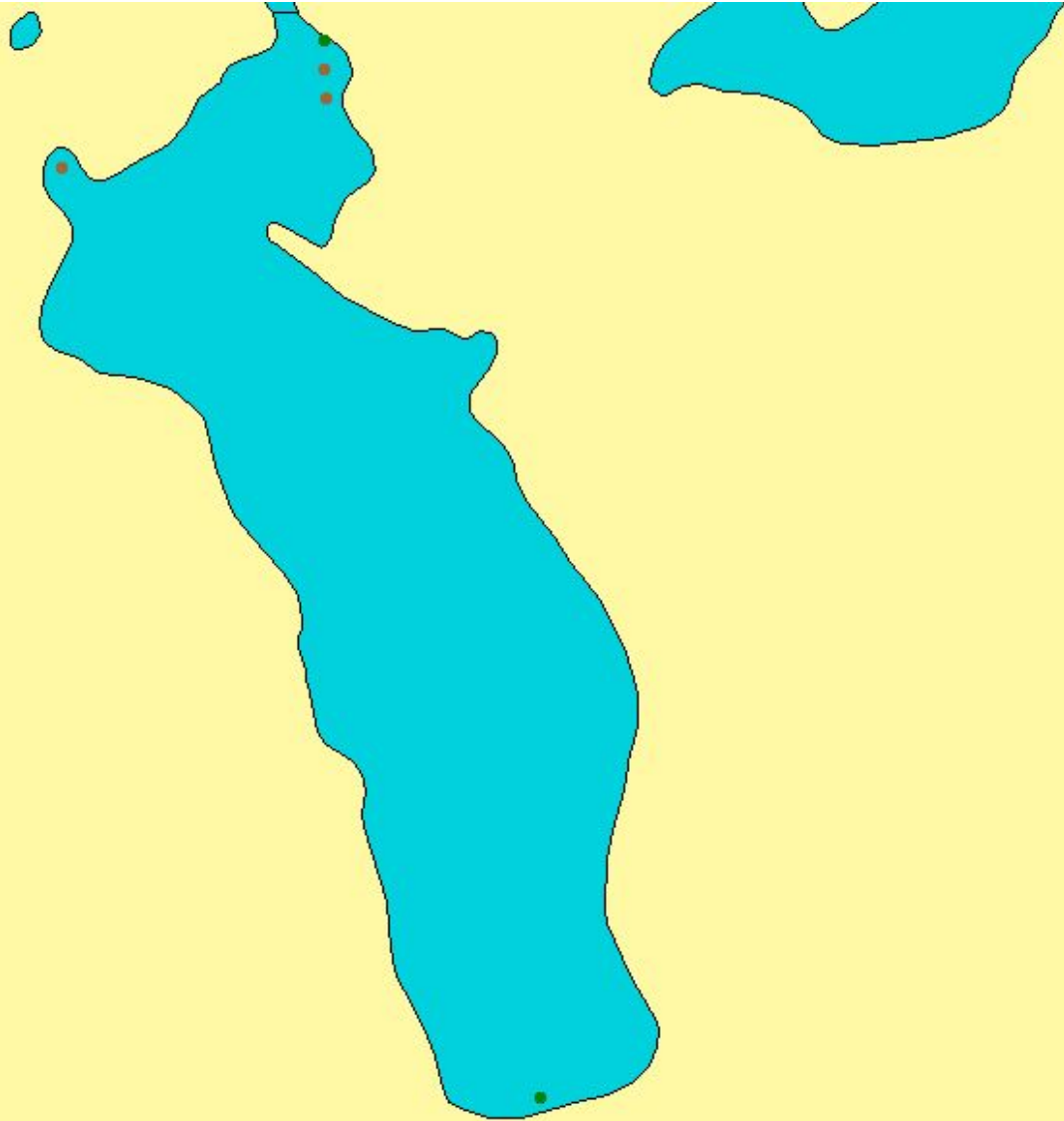
*Lemna triscula*  
Forked duckweed  
Churchpine Lake  
WBIC: 2616100  
Polk County WI  
2009

**Green** = Density of "1"  
**Yellow** = Density of "2"  
**Red** = Density of "3"  
**Brown** = viewed only "V"



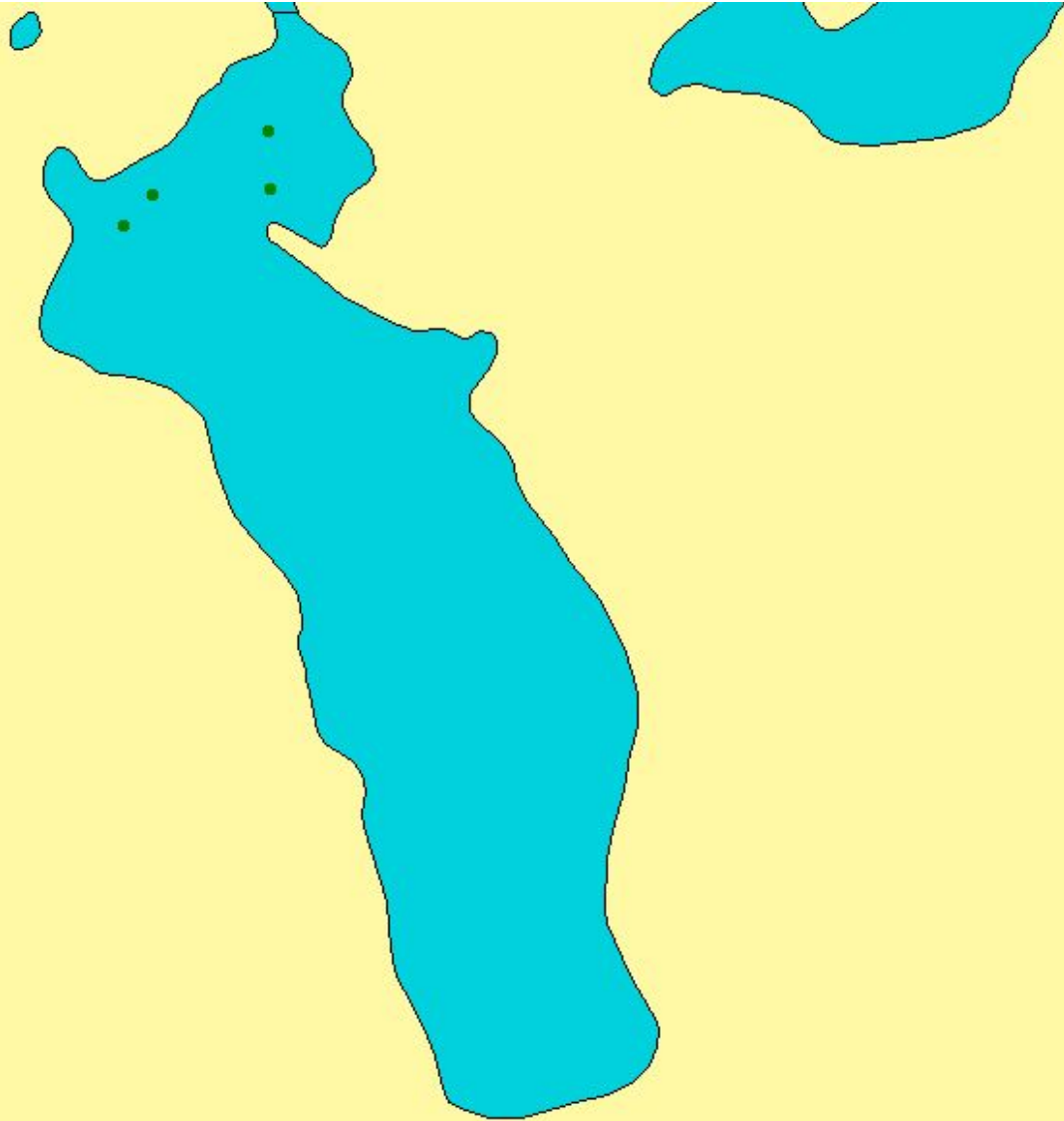
*Megalodonta beckii*  
Water marigold  
Churchpine Lake  
WBIC: 2616100  
Polk County WI  
2009

**Green** = Density of "1"  
**Yellow** = Density of "2"  
**Red** = Density of "3"  
**Brown** = viewed only "V"



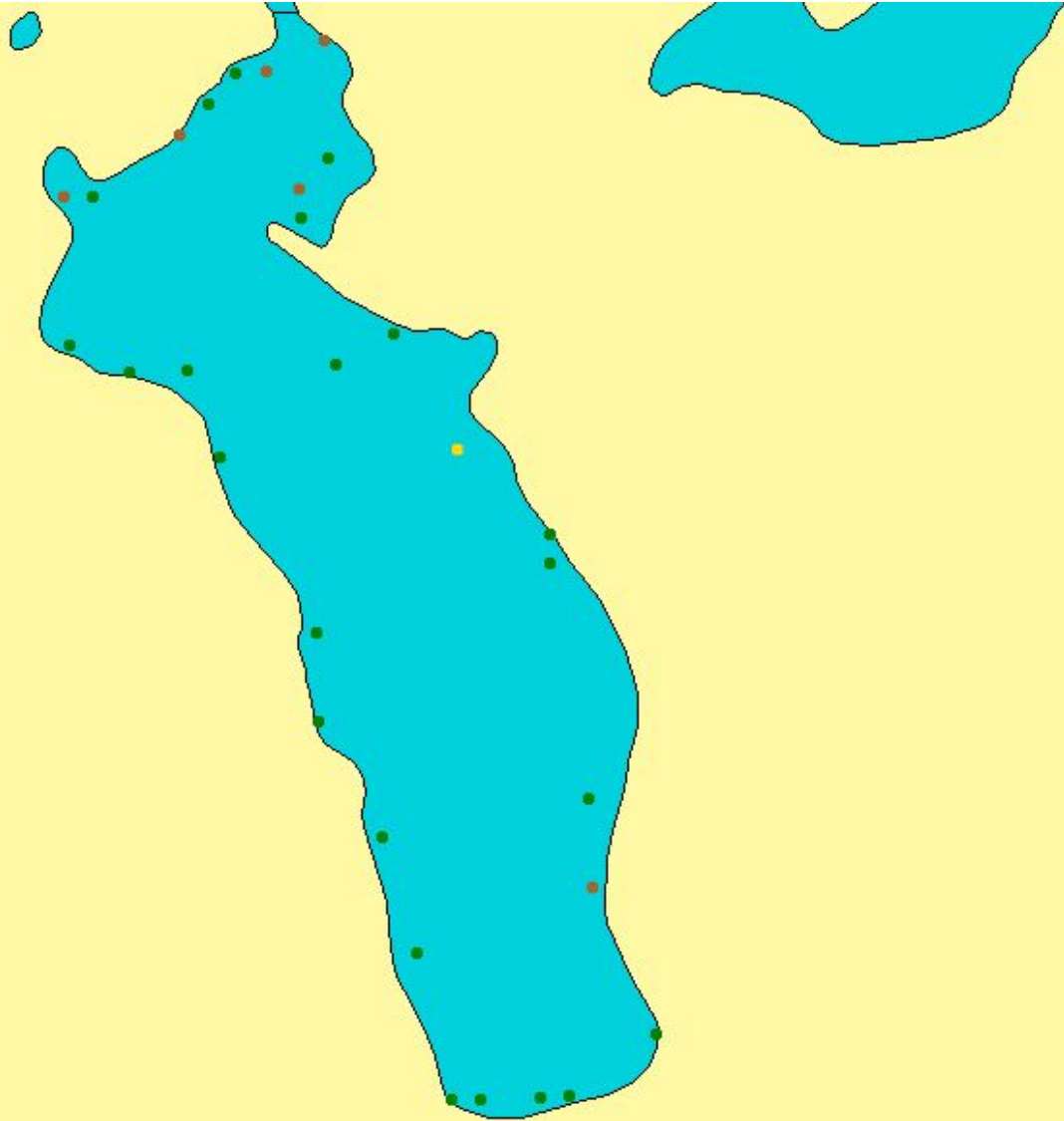
Aquatic moss  
Churchpine Lake  
WBIC: 2616100  
Polk County WI  
2009

**Green** = Density of "1"  
**Yellow** = Density of "2"  
**Red** = Density of "3"  
**Brown** = viewed only "V"



*Myriophyllum sibiricum*  
Northern water milfoil  
Churchpine Lake  
WBIC: 2616100  
Polk County WI  
2009

**Green** = Density of "1"  
**Yellow** = Density of "2"  
**Red** = Density of "3"  
**Brown** = viewed only "V"



*Myriophyllum tenellum*

Dwarf water milfoil

Churchpine Lake

WBIC: 2616100

Polk County WI

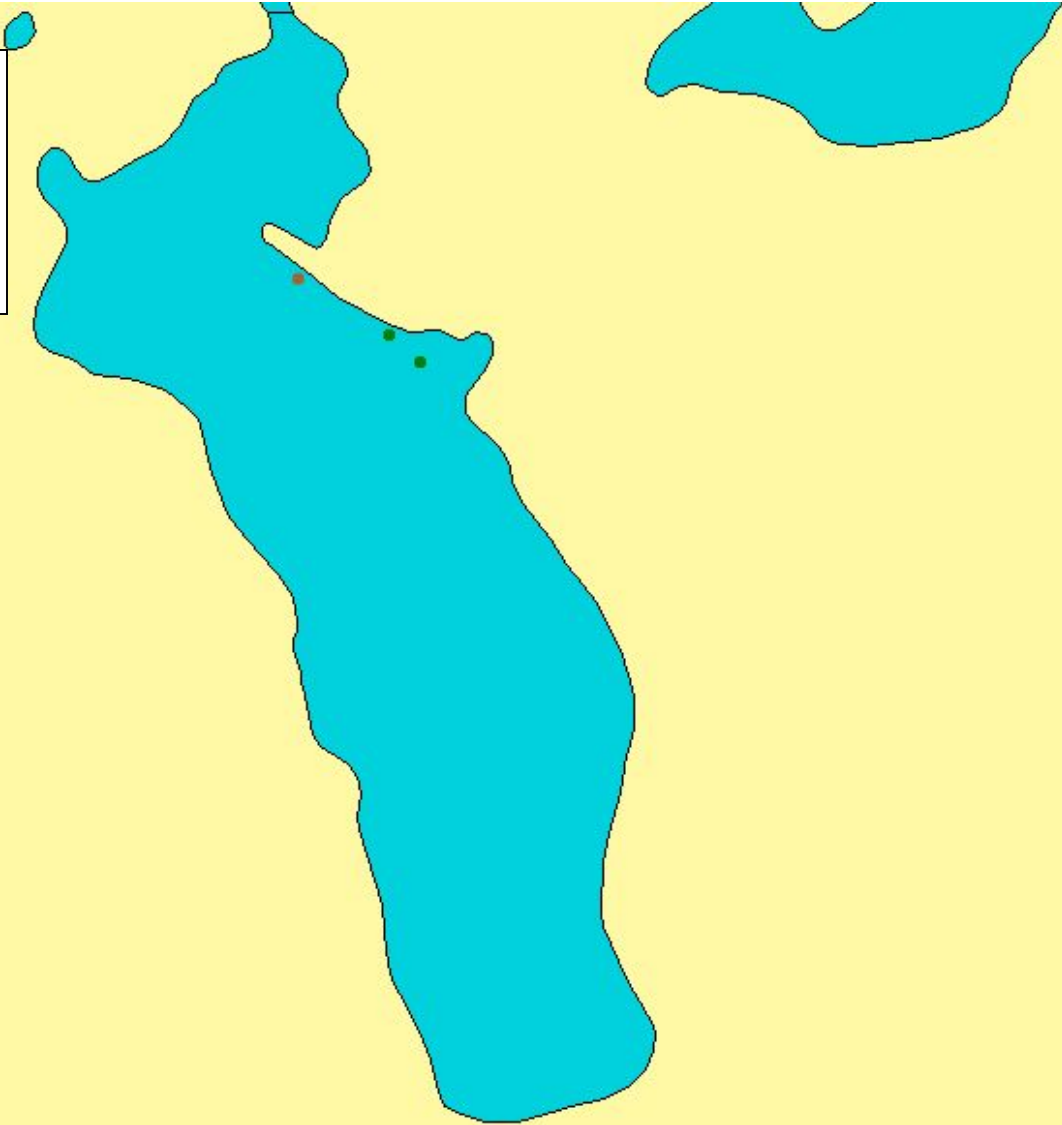
2009

**Green** = Density of "1"

**Yellow** = Density of "2"

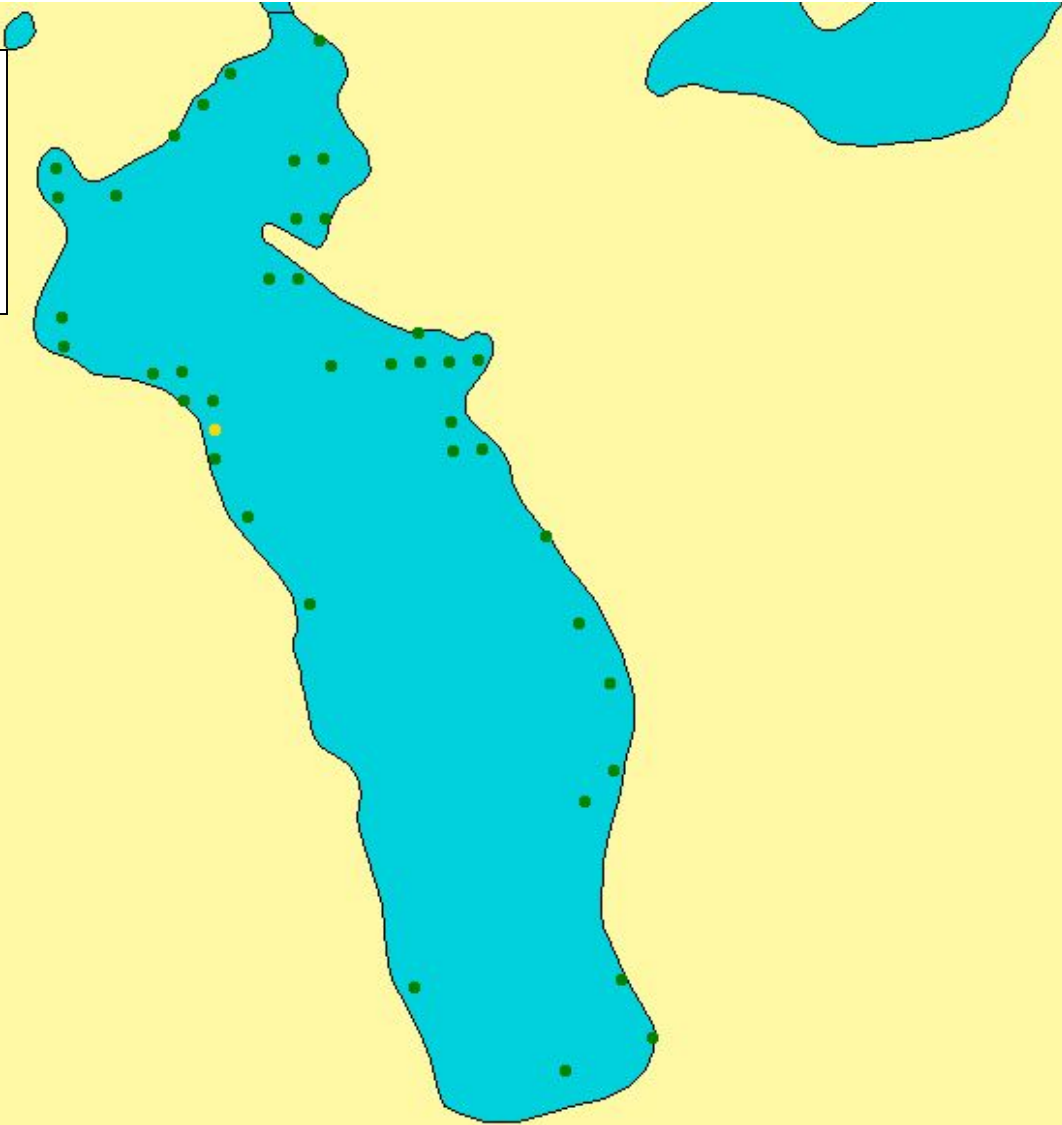
**Red** = Density of "3"

**Brown** = viewed only "V"



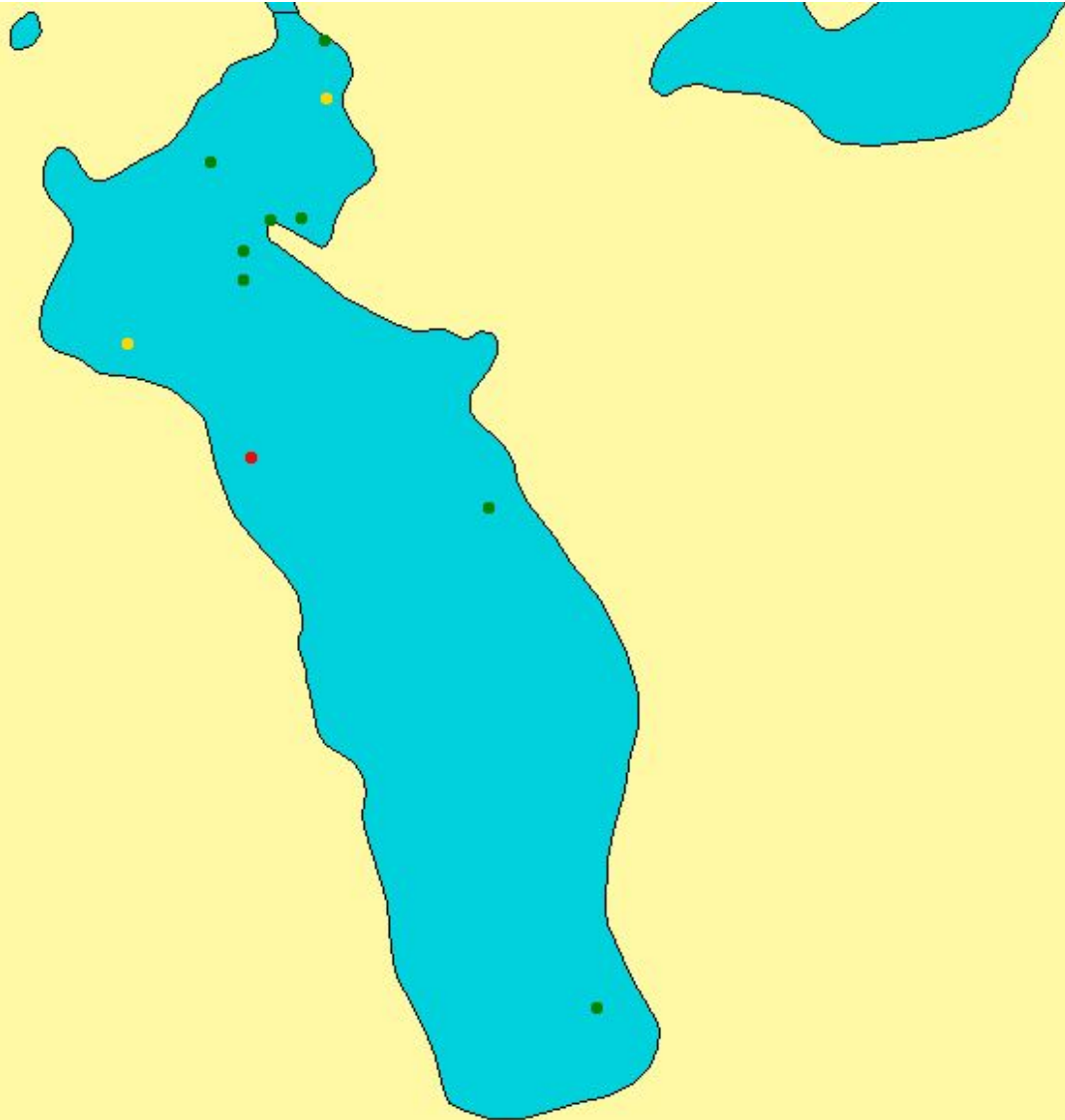
*Najas flexilis*  
Bushy pondweed  
Churchpine Lake  
WBIC: 2616100  
Polk County WI  
2009

**Green** = Density of "1"  
**Yellow** = Density of "2"  
**Red** = Density of "3"  
**Brown** = viewed only "V"



*Nitella sp.*  
Stonewort  
Churchpine Lake  
WBIC: 2616100  
Polk County WI  
2009

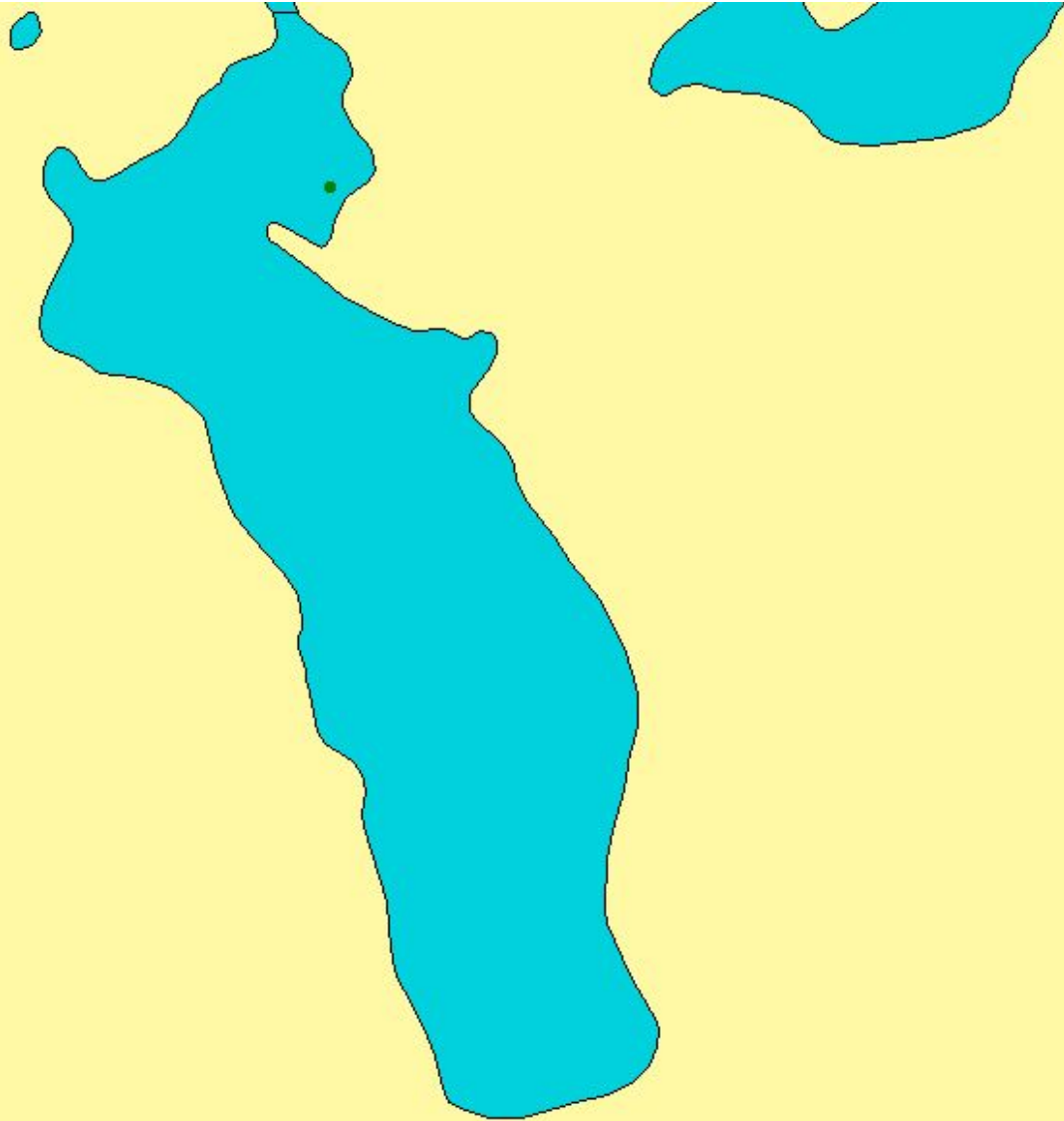
**Green** = Density of "1"  
**Yellow** = Density of "2"  
**Red** = Density of "3"  
**Brown** = viewed only "V"





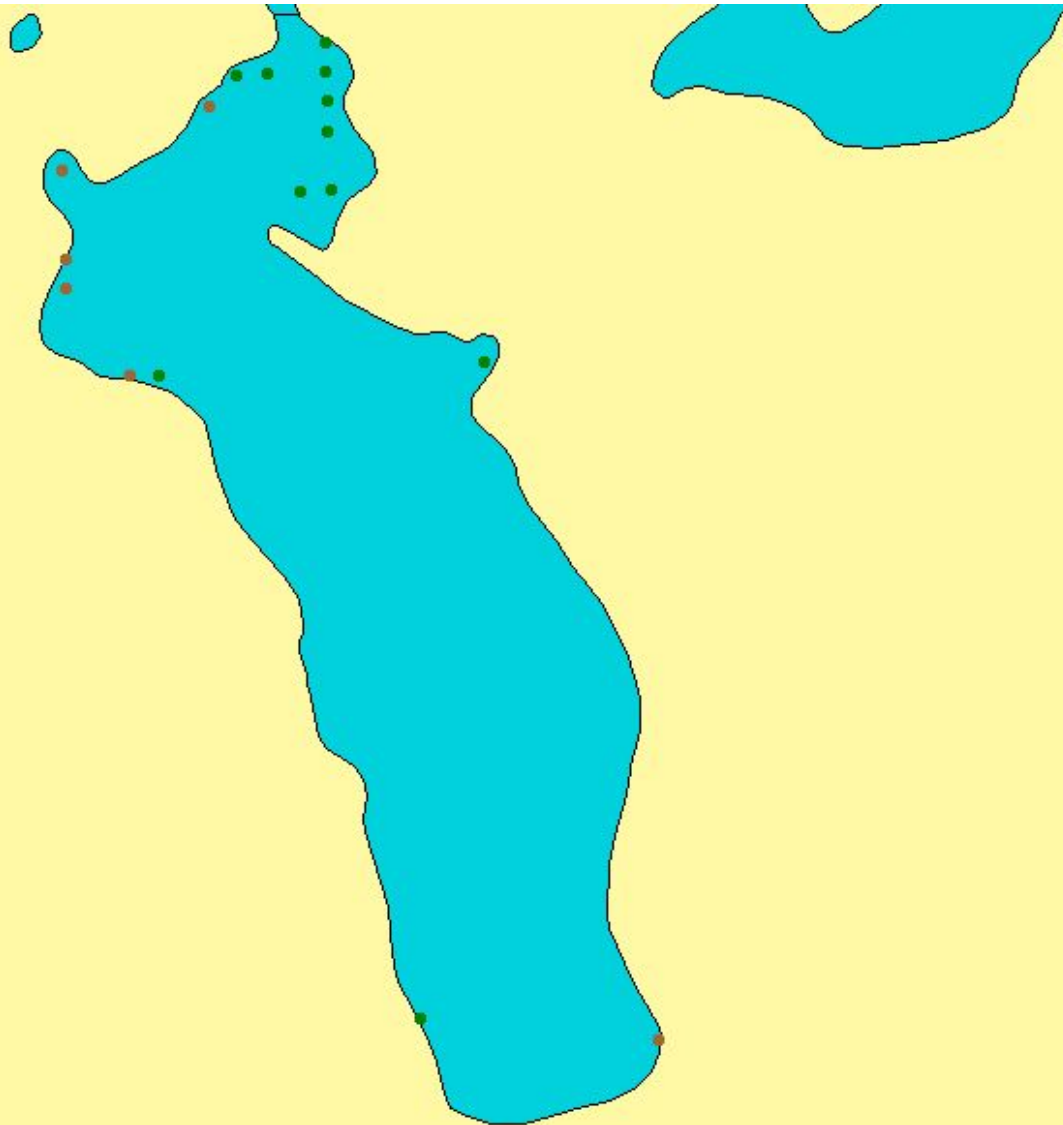
*Nuphar variegata*  
Spatterdock  
Churchpine Lake  
WBIC: 2616100  
Polk County WI  
2009

**Green** = Density of "1"  
**Yellow** = Density of "2"  
**Red** = Density of "3"  
**Brown** = viewed only "V"



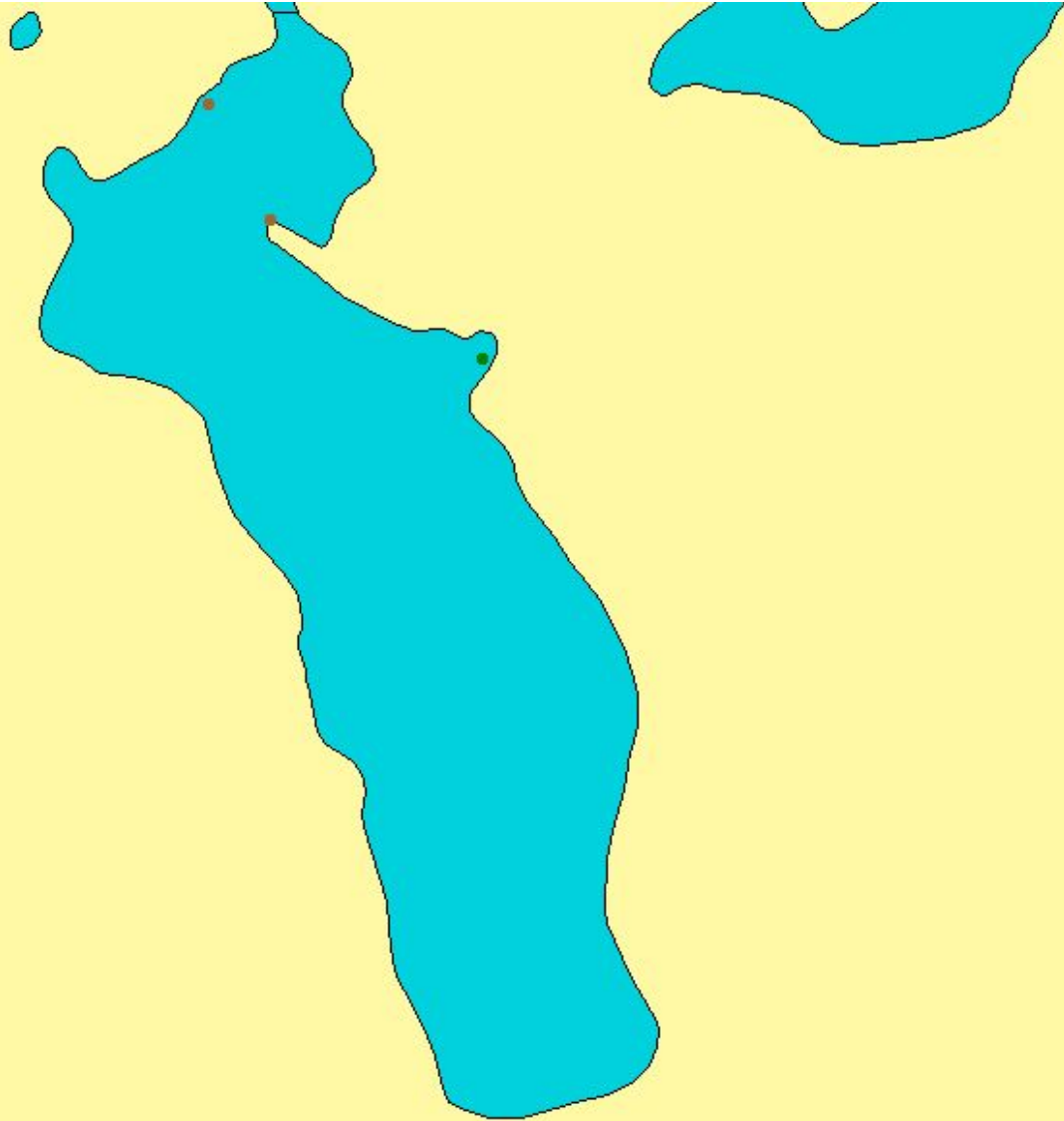
*Nymphaea odorata*  
White water lily  
Churchpine Lake  
WBIC: 2616100  
Polk County WI  
2009

**Green** = Density of "1"  
**Yellow** = Density of "2"  
**Red** = Density of "3"  
**Brown** = viewed only "V"



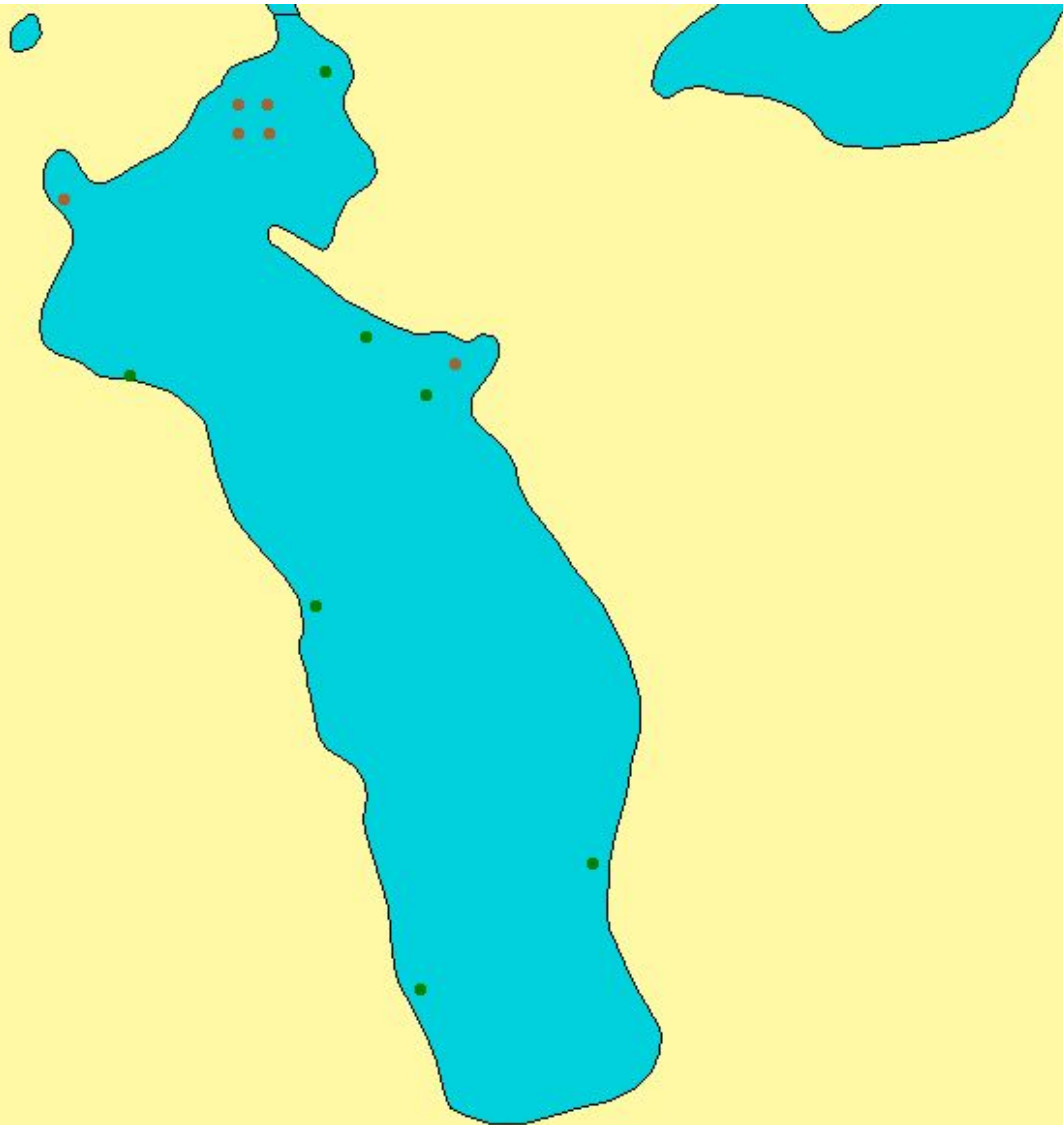
*Pontederia cordata*  
Pickerelweed  
Churchpine Lake  
WBIC: 2616100  
Polk County WI  
2009

**Green** = Density of "1"  
**Yellow** = Density of "2"  
**Red** = Density of "3"  
**Brown** = viewed only "V"



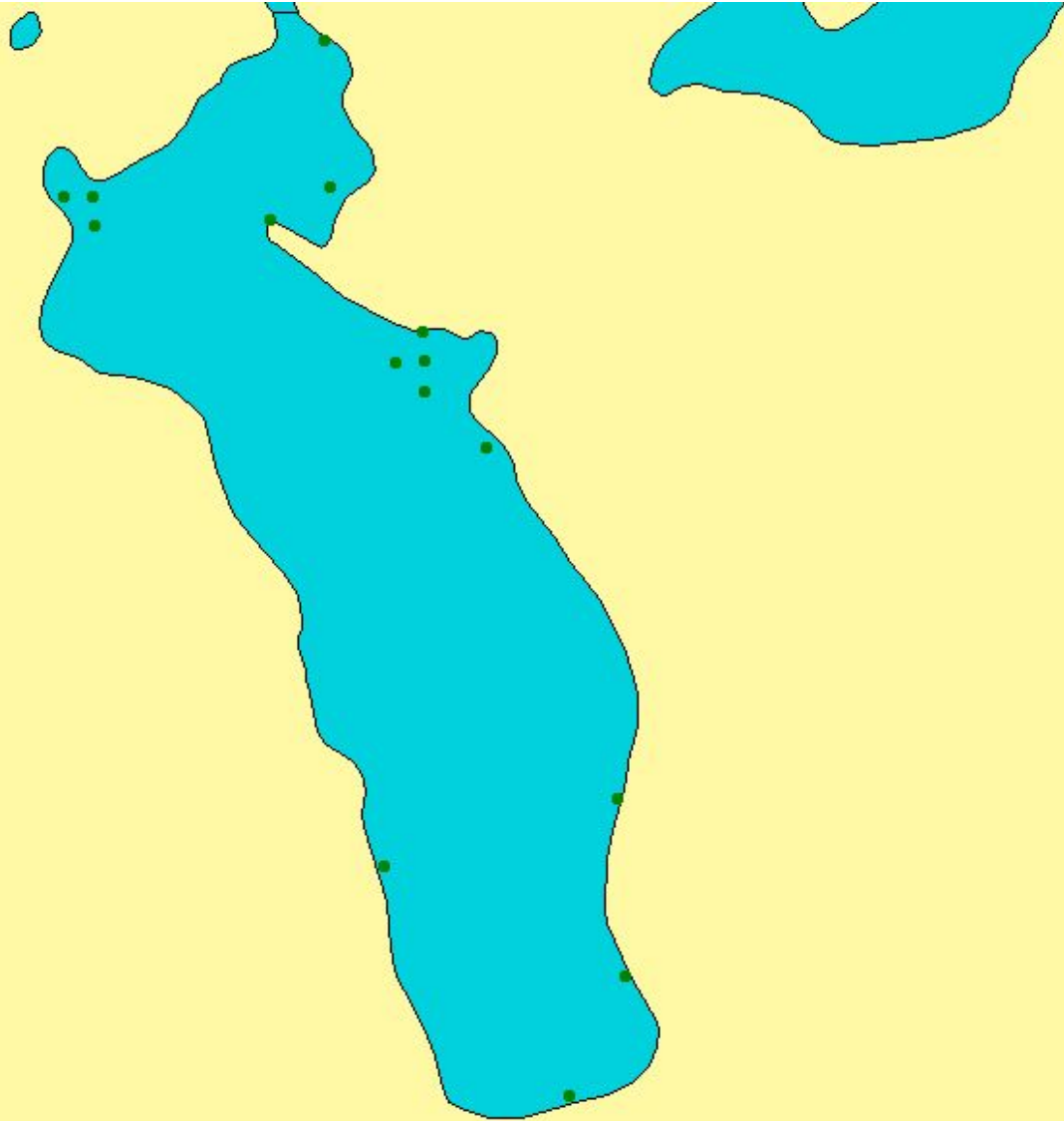
*Potamogeton amplifolius*  
Large-leaf pondweed  
Churchpine Lake  
WBIC: 2616100  
Polk County WI  
2009

**Green** = Density of "1"  
**Yellow** = Density of "2"  
**Red** = Density of "3"  
**Brown** = viewed only "V"



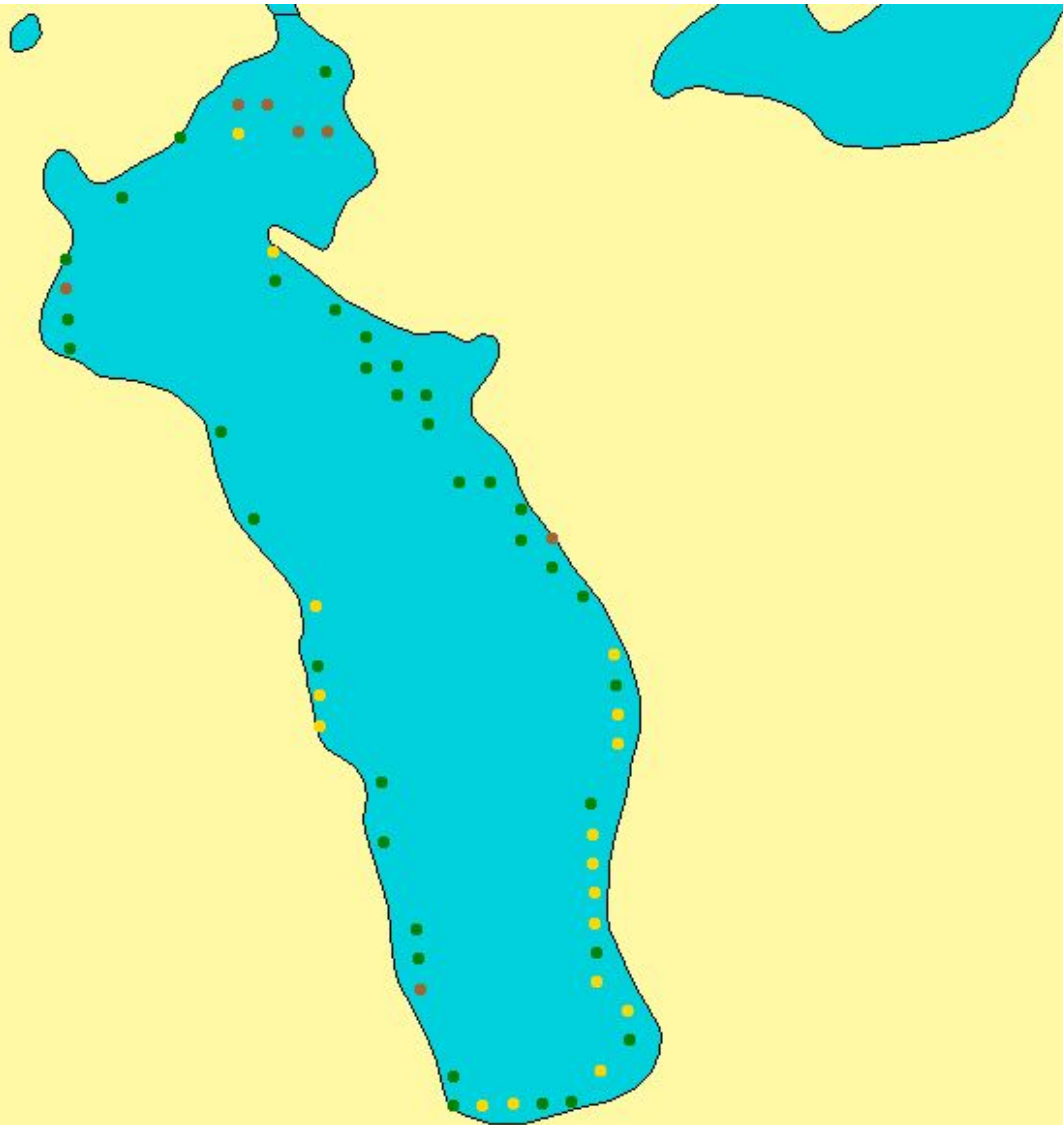
*Potamogeton gramineus*  
Variable pondweed  
Churchpine Lake  
WBIC: 2616100  
Polk County WI  
2009

**Green** = Density of "1"  
**Yellow** = Density of "2"  
**Red** = Density of "3"  
**Brown** = viewed only "V"



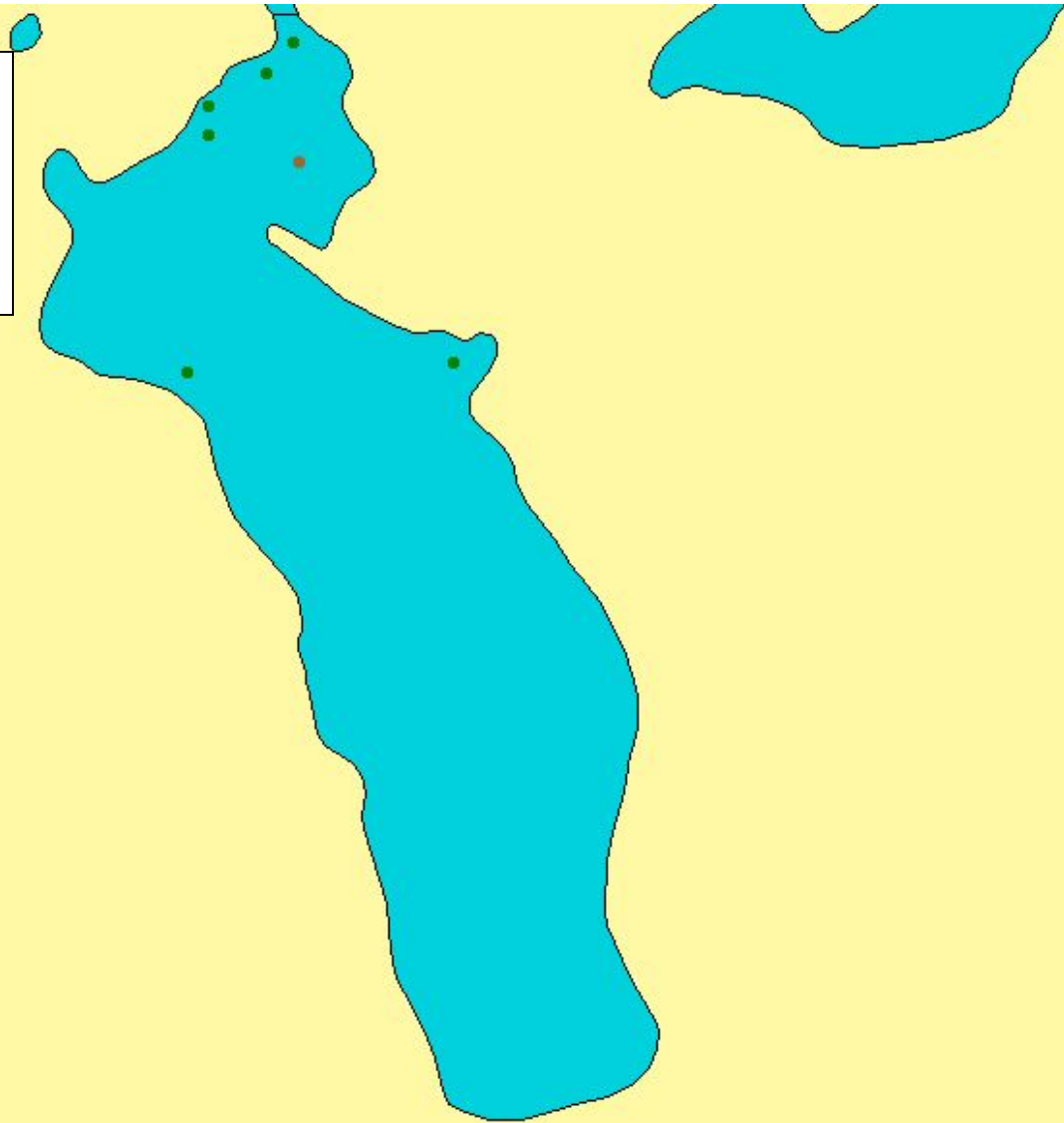
*Potamogeton illinoensis*  
Illinois pondweed  
Churchpine Lake  
WBIC: 2616100  
Polk County WI  
2009

**Green** = Density of "1"  
**Yellow** = Density of "2"  
**Red** = Density of "3"  
**Brown** = viewed only "V"



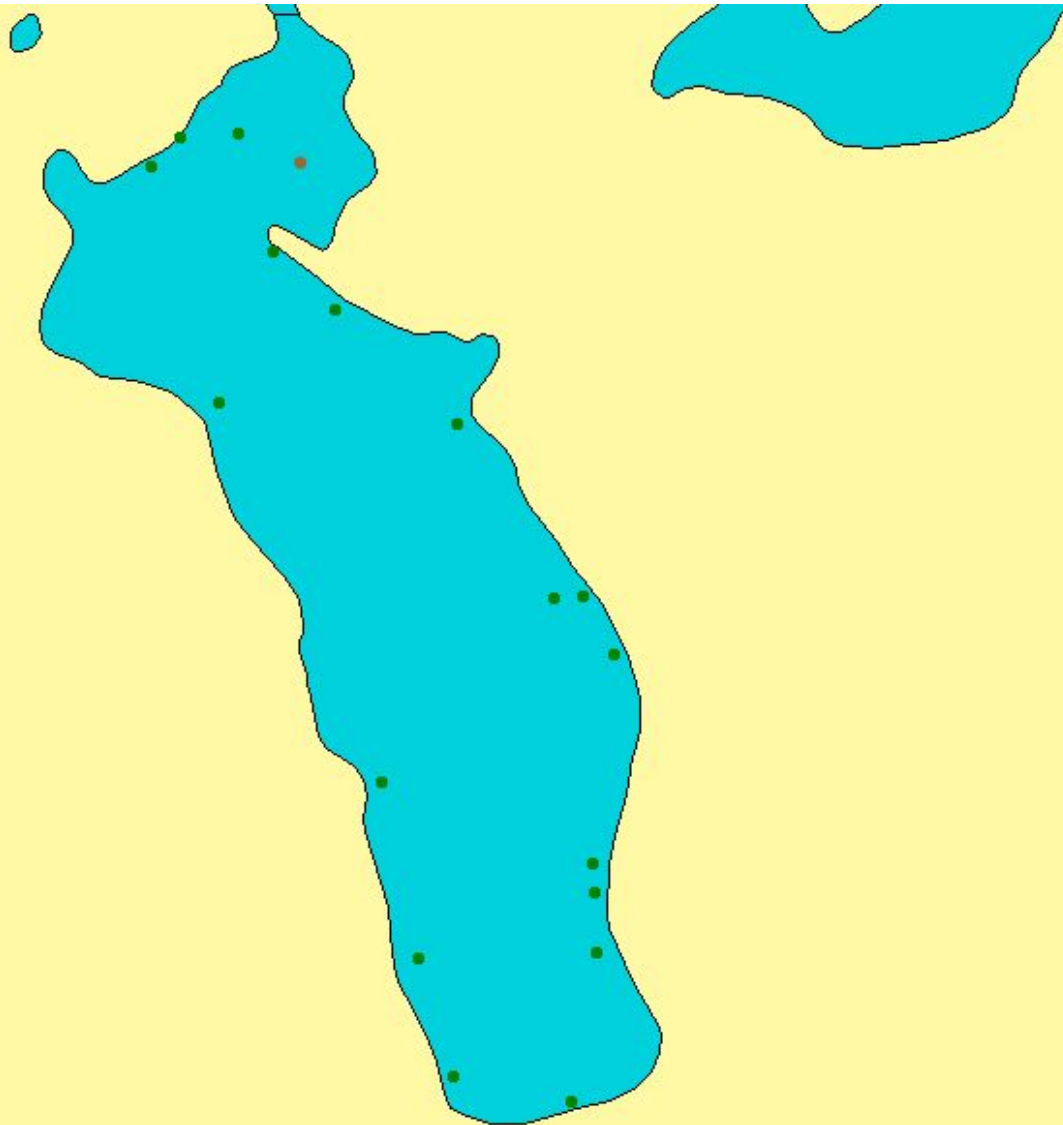
*Potamogeton natans*  
Floating leaf pondweed  
Churchpine Lake  
WBIC: 2616100  
Polk County WI  
2009

**Green** = Density of "1"  
**Yellow** = Density of "2"  
**Red** = Density of "3"  
**Brown** = viewed only "V"



*Potamogeton praelongus*  
White-stem pondweed  
Churchpine Lake  
WBIC: 2616100  
Polk County WI  
2009

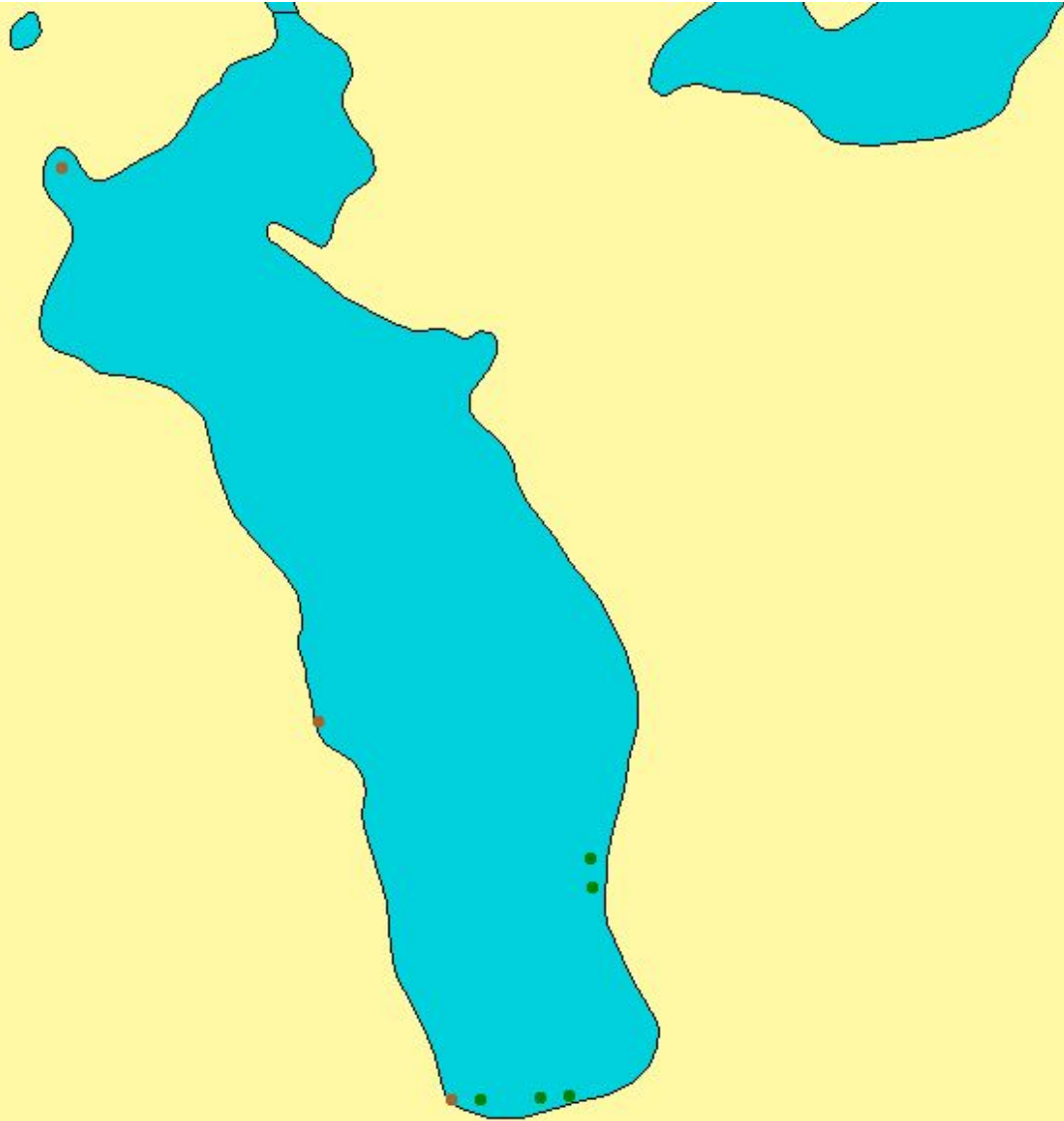
**Green** = Density of "1"  
**Yellow** = Density of "2"  
**Red** = Density of "3"  
**Brown** = viewed only "V"





*Potamogeton pusillus*  
Small pondweed  
Churchpine Lake  
WBIC: 2616100  
Polk County WI  
2009

**Green** = Density of "1"  
**Yellow** = Density of "2"  
**Red** = Density of "3"  
**Brown** = viewed only "V"



*Potamogeton richardsonii*

Clasping pondweed

Churchpine Lake

WBIC: 2616100

Polk County WI

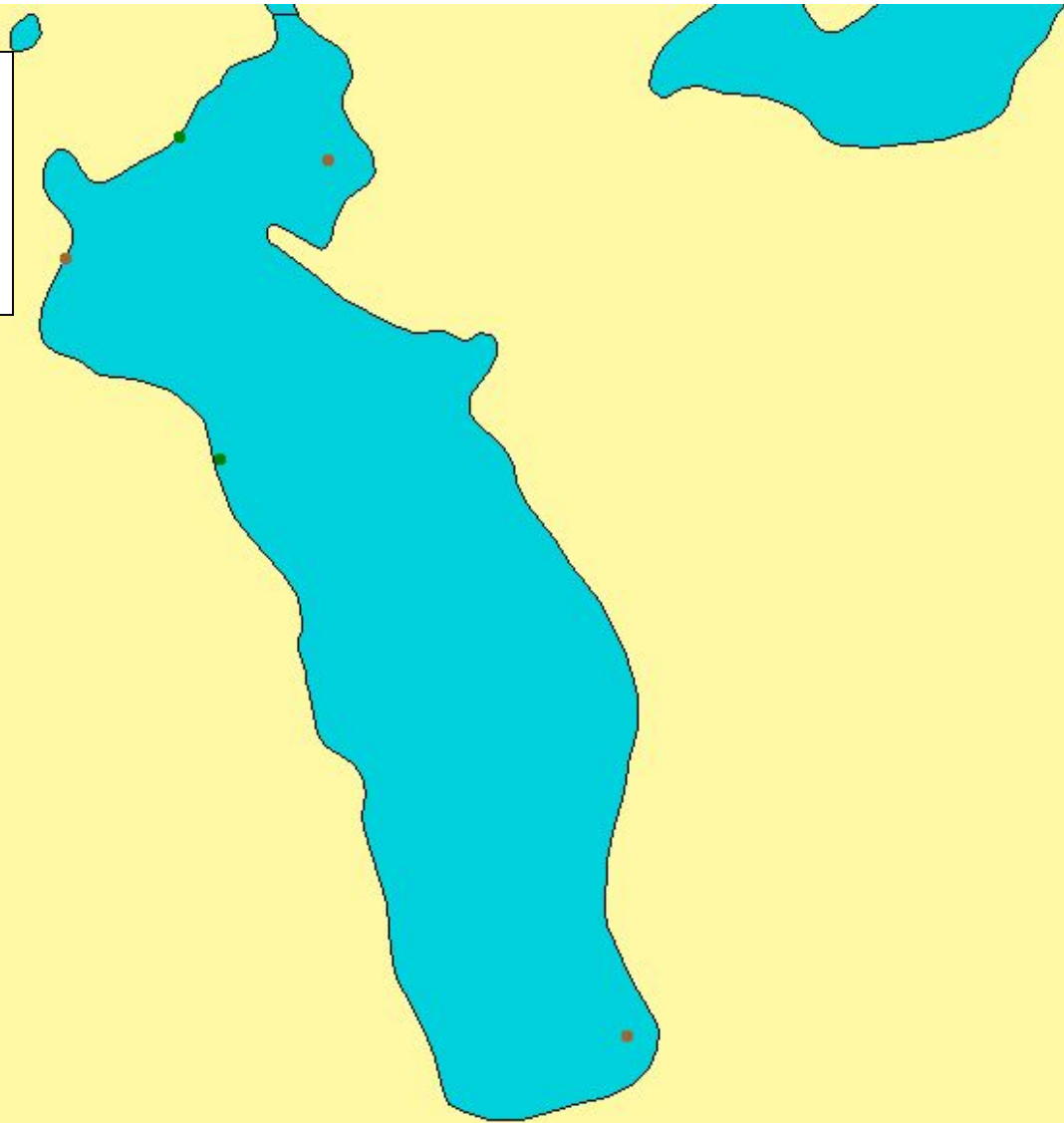
2009

**Green** = Density of "1"

**Yellow** = Density of "2"

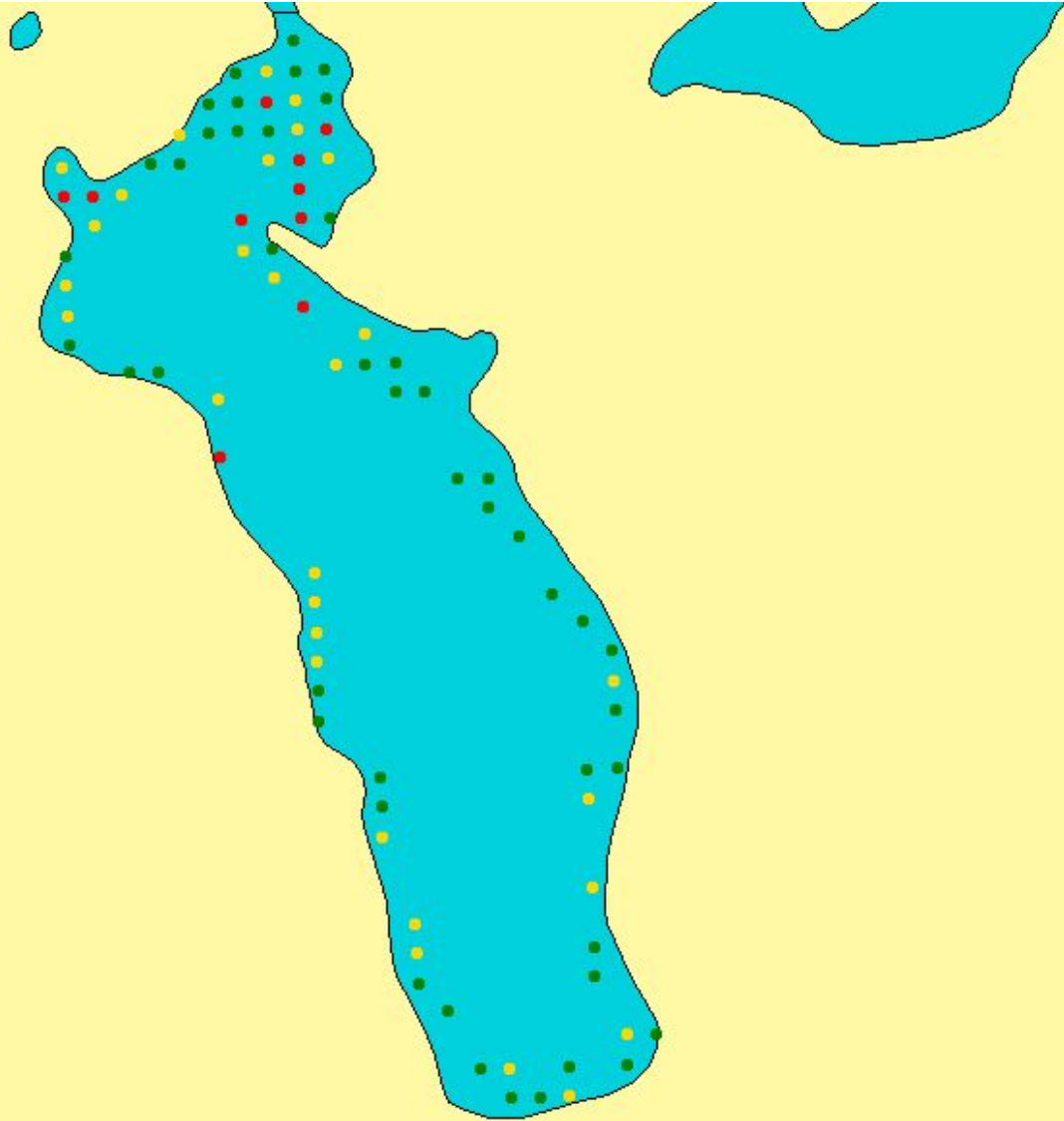
**Red** = Density of "3"

**Brown** = viewed only "V"



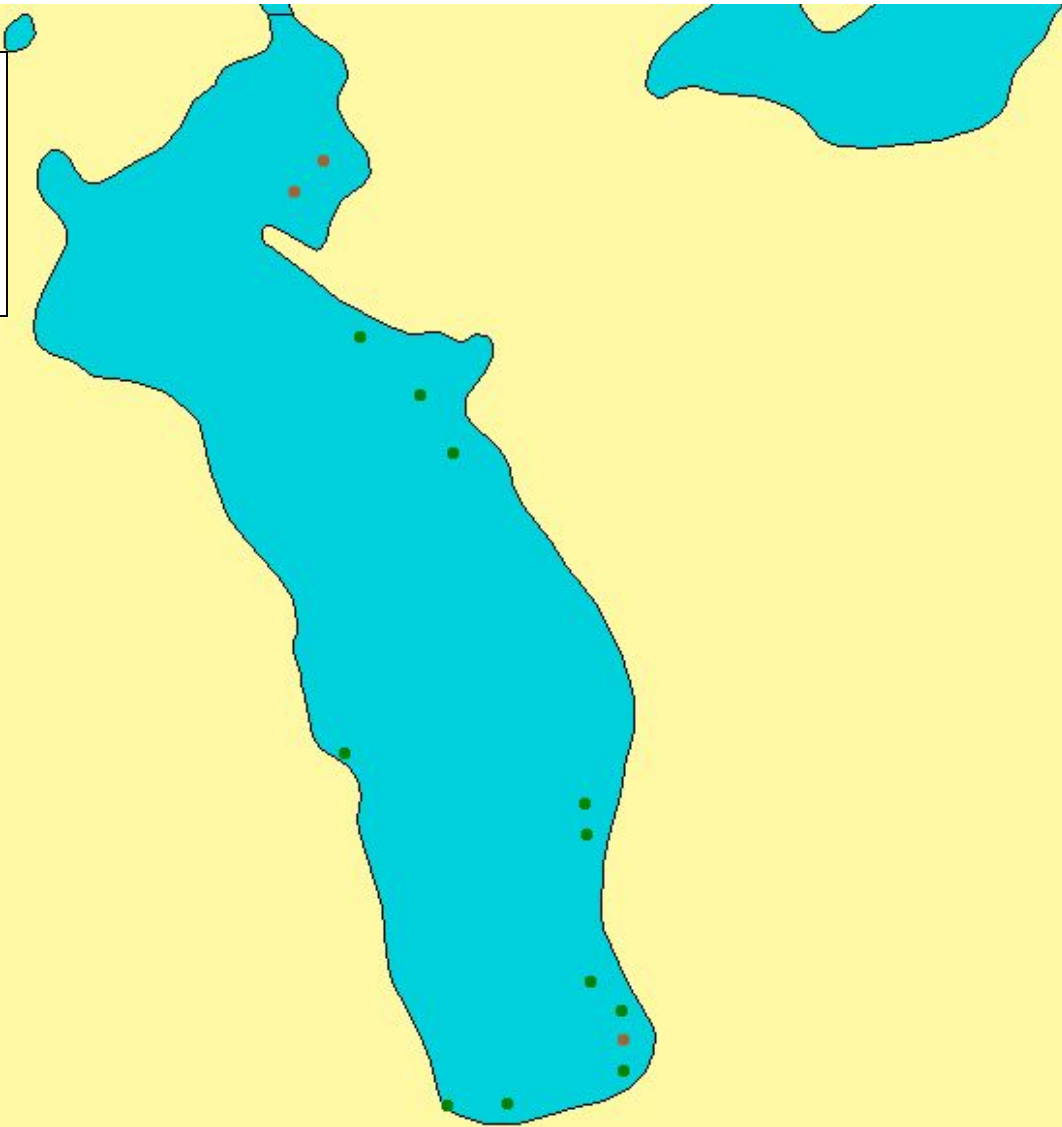
*Potamogeton robbinsii*  
Robbin's pondweed  
Churchpine Lake  
WBIC: 2616100  
Polk County WI  
2009

**Green** = Density of "1"  
**Yellow** = Density of "2"  
**Red** = Density of "3"  
**Brown** = viewed only "V"



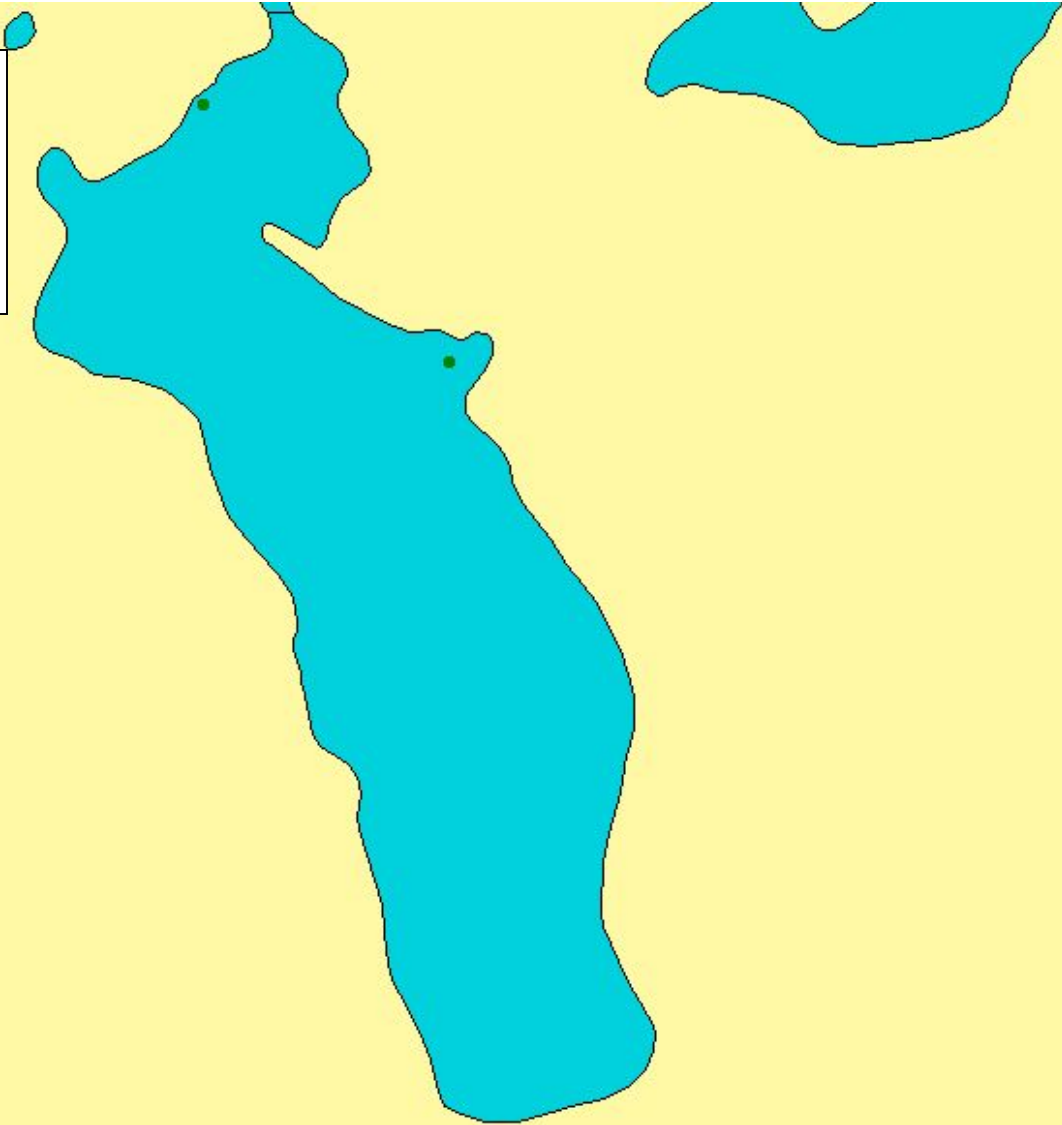
*Potamogeton zosteriformis*  
Flat-stem pondweed  
Churchpine Lake  
WBIC: 2616100  
Polk County WI  
2009

**Green** = Density of "1"  
**Yellow** = Density of "2"  
**Red** = Density of "3"  
**Brown** = viewed only "V"



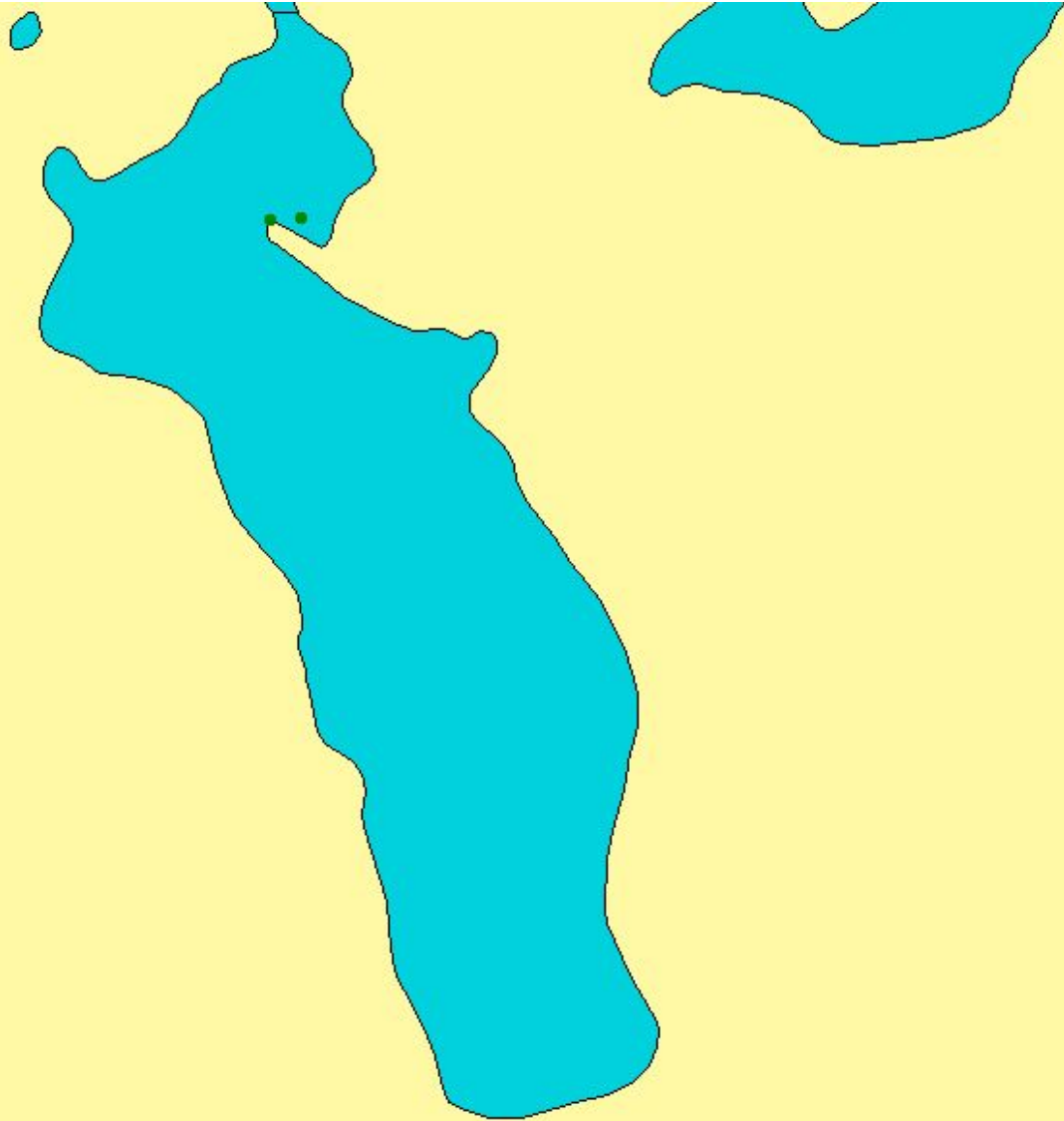
*Sagittaria cuneata*  
Arum-leaved arrowhead  
Churchpine Lake  
WBIC: 2616100  
Polk County WI  
2009

**Green** = Density of "1"  
**Yellow** = Density of "2"  
**Red** = Density of "3"  
**Brown** = viewed only "V"



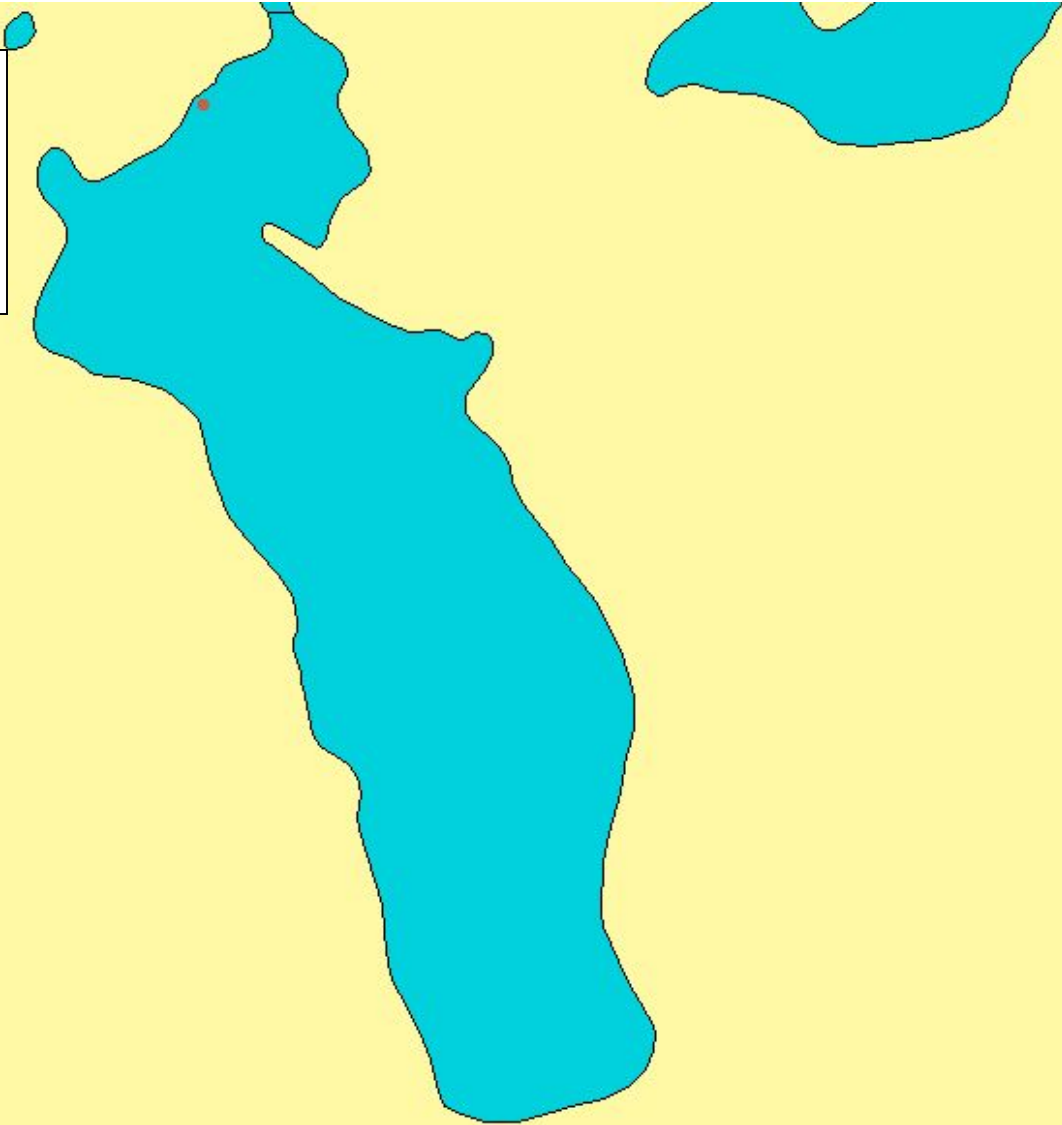
*Sagittaria rigida*  
Stiff arrowhead  
Churchpine Lake  
WBIC: 2616100  
Polk County WI  
2009

**Green** = Density of "1"  
**Yellow** = Density of "2"  
**Red** = Density of "3"  
**Brown** = viewed only "V"



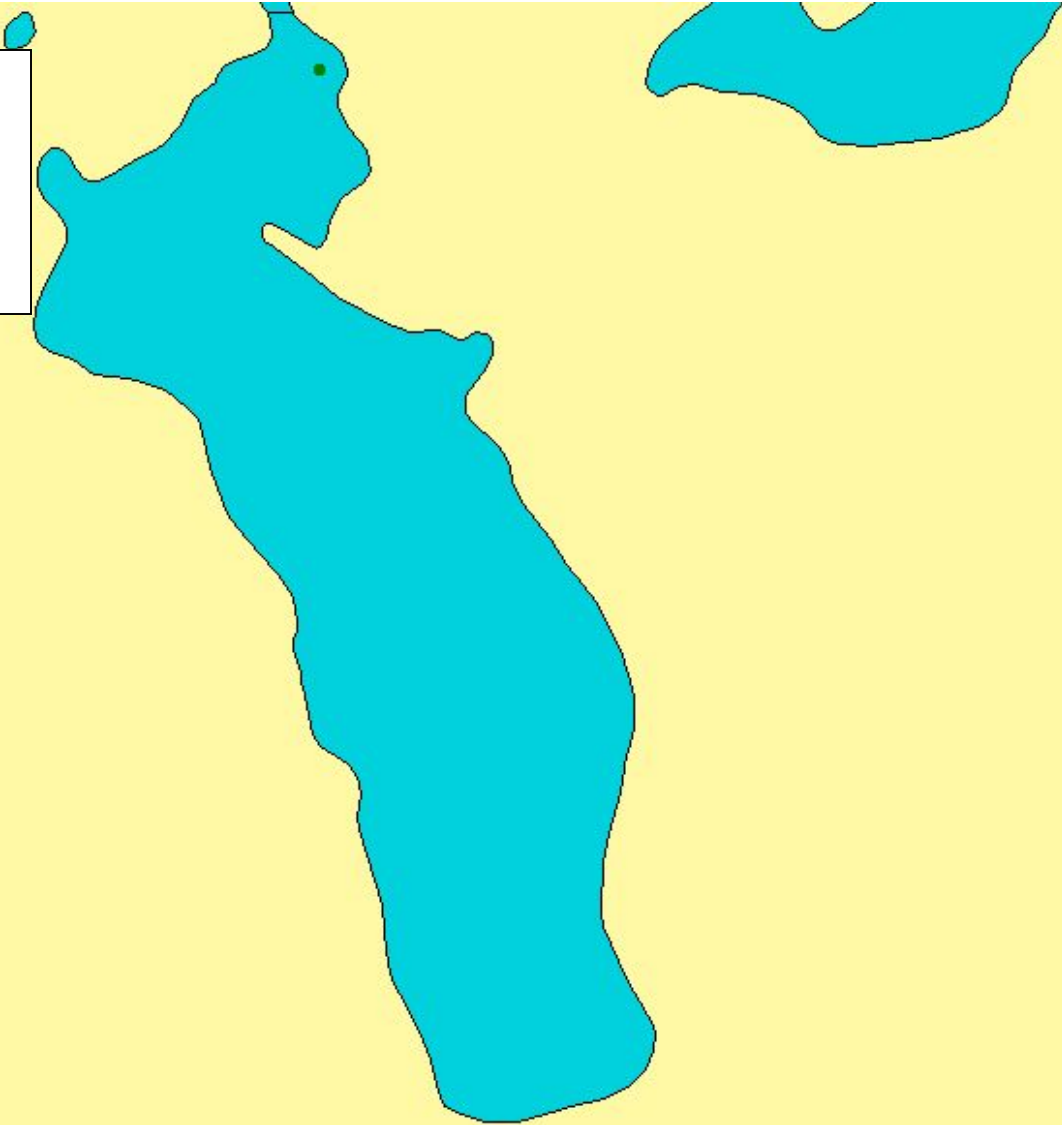
*Schoenoplectus acutus*  
Hardstem bulrush  
Churchpine Lake  
WBIC: 2616100  
Polk County WI  
2009

**Green** = Density of "1"  
**Yellow** = Density of "2"  
**Red** = Density of "3"  
**Brown** = viewed only "V"



*Schoenoplectus subterminalis*  
Water bulrush  
Churchpine Lake  
WBIC: 2616100  
Polk County WI  
2009

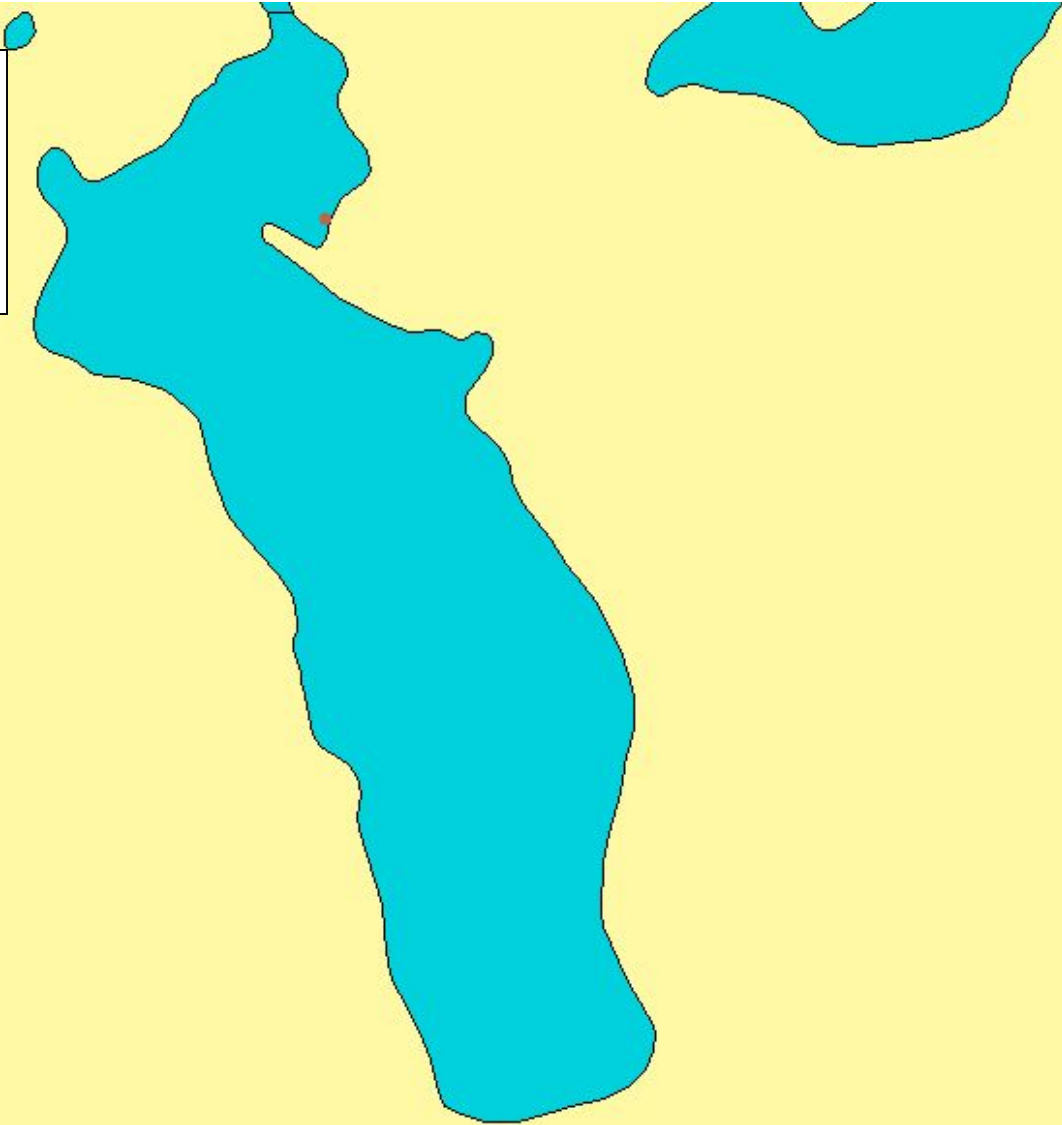
**Green** = Density of "1"  
**Yellow** = Density of "2"  
**Red** = Density of "3"  
**Brown** = viewed only "V"





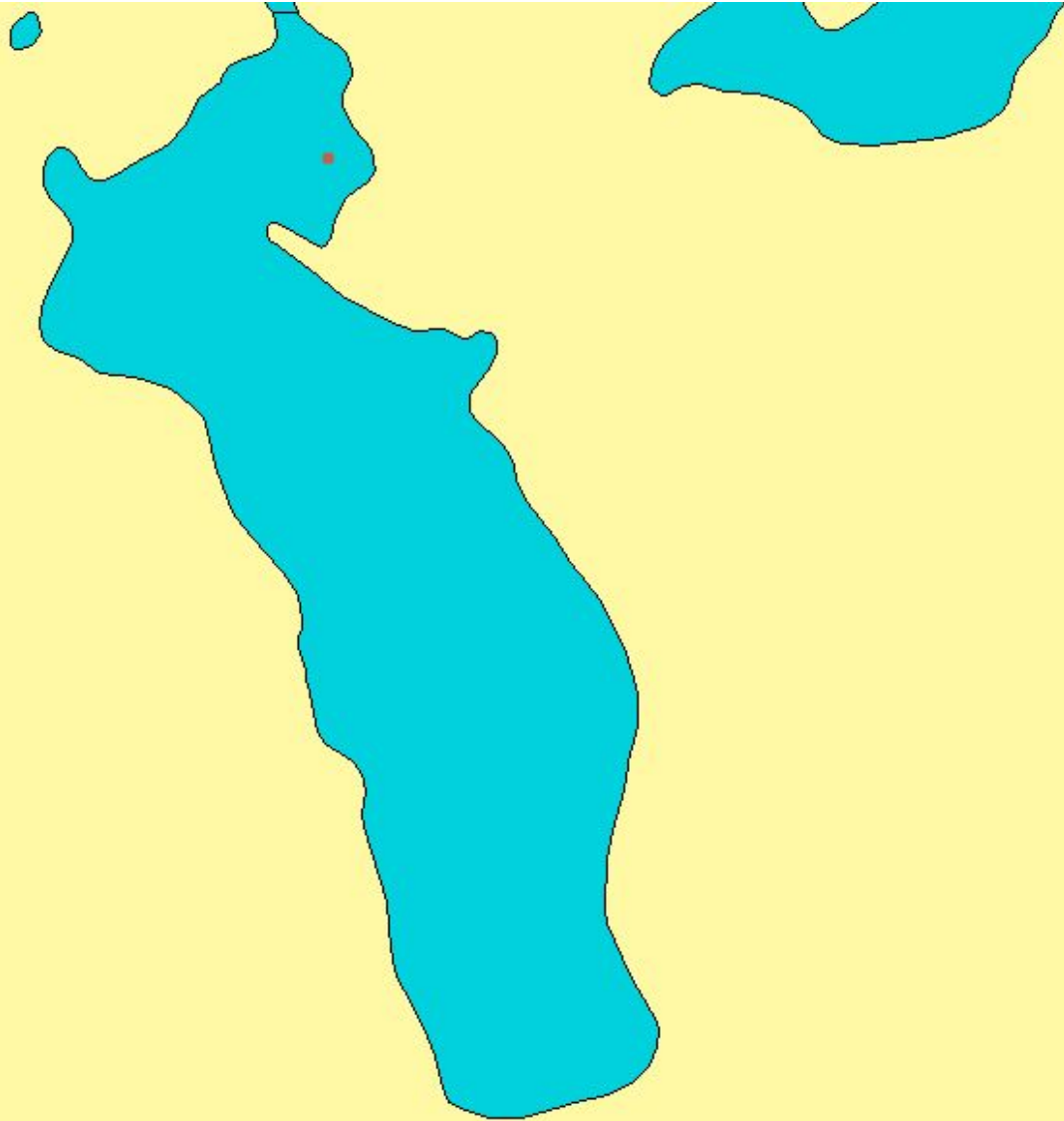
*Sparganium eurycarpum*  
Common bur-reed  
Churchpine Lake  
WBIC: 2616100  
Polk County WI  
2009

**Green** = Density of "1"  
**Yellow** = Density of "2"  
**Red** = Density of "3"  
**Brown** = viewed only "V"



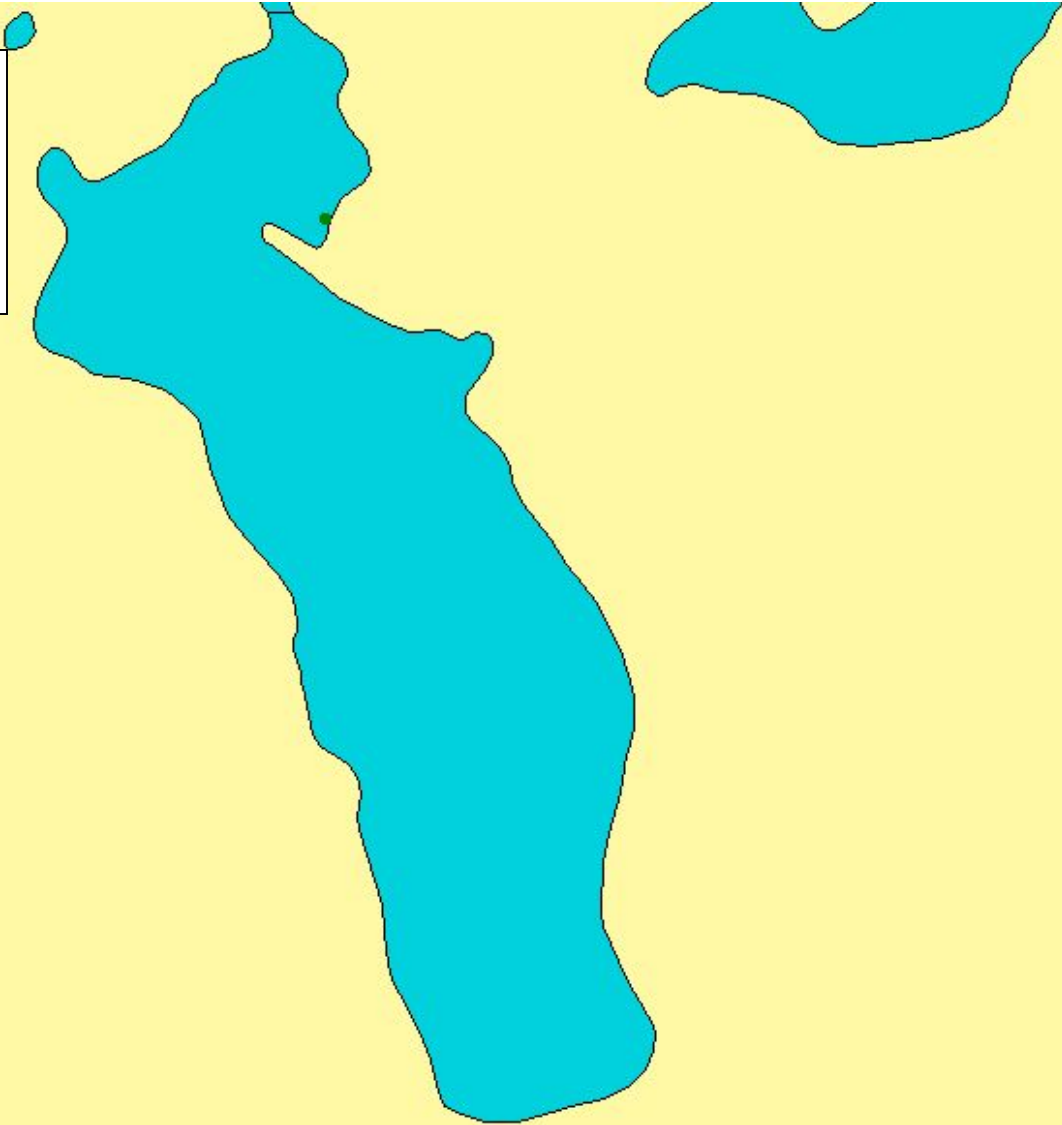
*Stuckenia pectinata*  
Sago pondweed  
Churchpine Lake  
WBIC: 2616100  
Polk County WI  
2009

**Green** = Density of "1"  
**Yellow** = Density of "2"  
**Red** = Density of "3"  
**Brown** = viewed only "V"



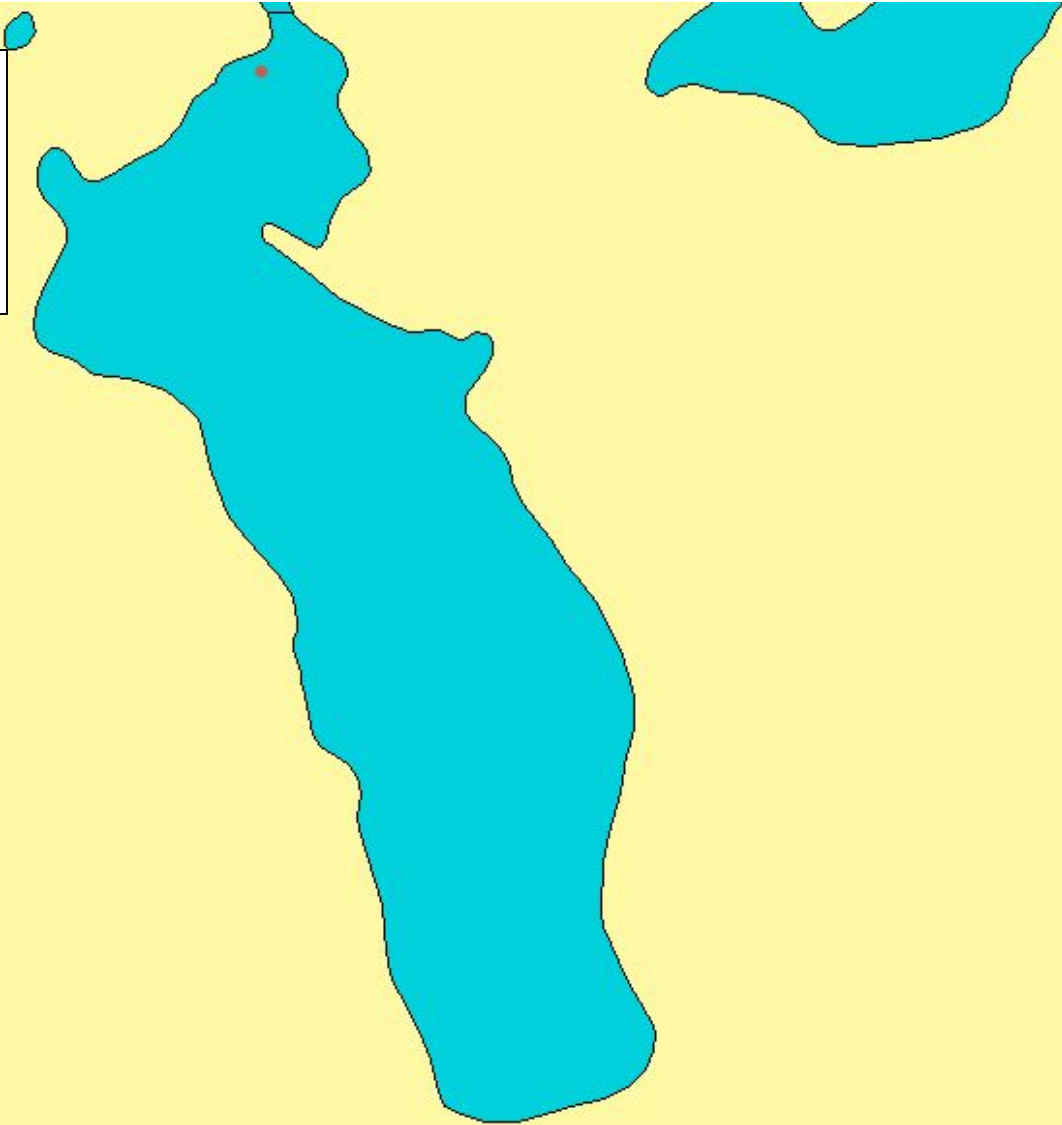
*Typha latifolia*  
Broad-leaf cattail  
Churchpine Lake  
WBIC: 2616100  
Polk County WI  
2009

**Green** = Density of "1"  
**Yellow** = Density of "2"  
**Red** = Density of "3"  
**Brown** = viewed only "V"



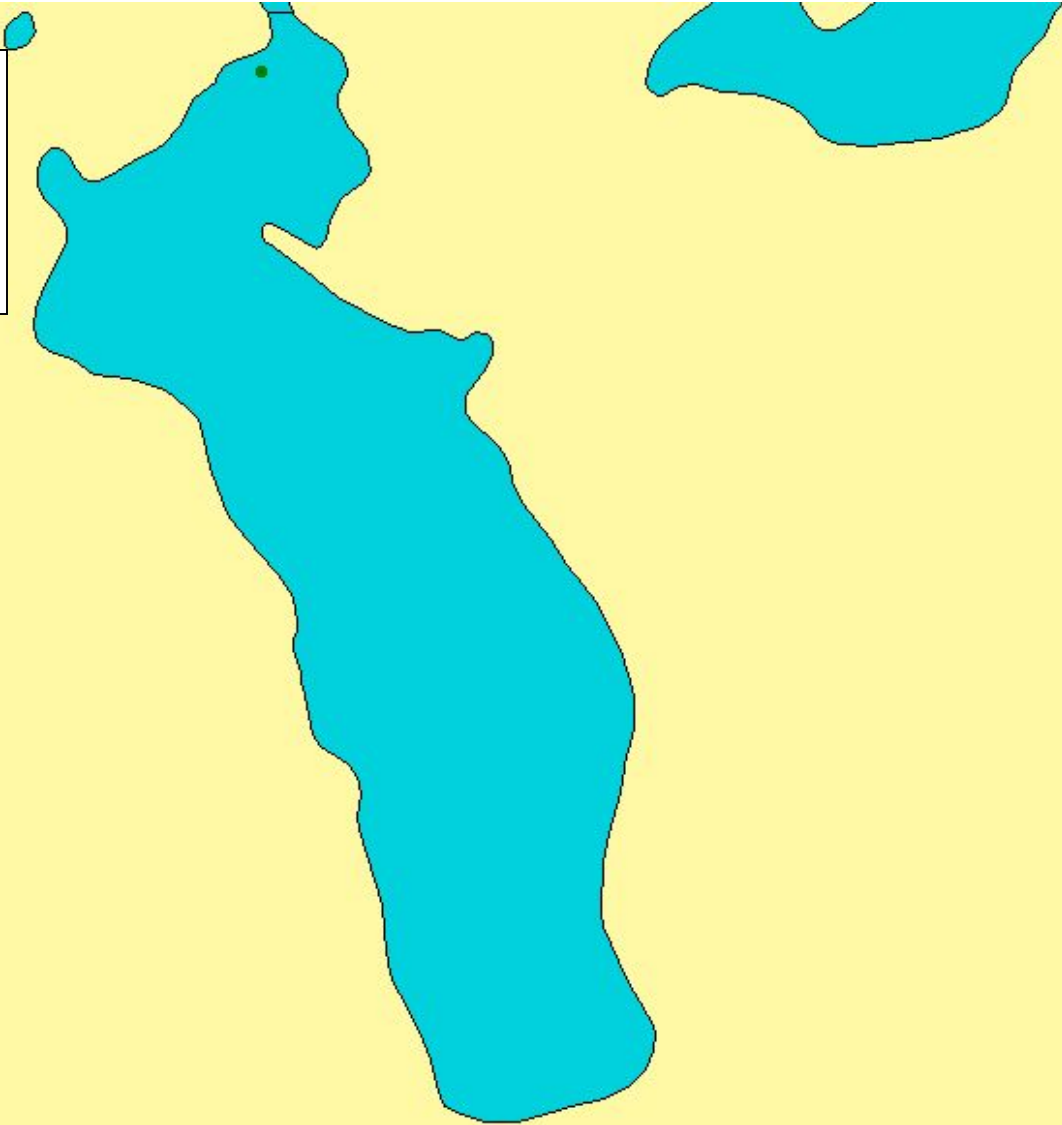
*Utricularia gibba*  
Creeping bladderwort  
Churchpine Lake  
WBIC: 2616100  
Polk County WI  
2009

**Green** = Density of "1"  
**Yellow** = Density of "2"  
**Red** = Density of "3"  
**Brown** = viewed only "V"



*Utricularia intermedia*  
Flat-leaved bladderwort  
Churchpine Lake  
WBIC: 2616100  
Polk County WI  
2009

**Green** = Density of "1"  
**Yellow** = Density of "2"  
**Red** = Density of "3"  
**Brown** = viewed only "V"



*Vallisneria americana*  
Wild celery  
Churchpine Lake  
WBIC: 2616100  
Polk County WI  
2009

**Green** = Density of "1"  
**Yellow** = Density of "2"  
**Red** = Density of "3"  
**Brown** = viewed only "V"

