



swampy leaf pond. Wilson Park Pond
purple loosestrife

88 acres



Le RINGS
~15 percent
44 med

1000 1000 1000
1000 1000 1000

1000 1000 1000

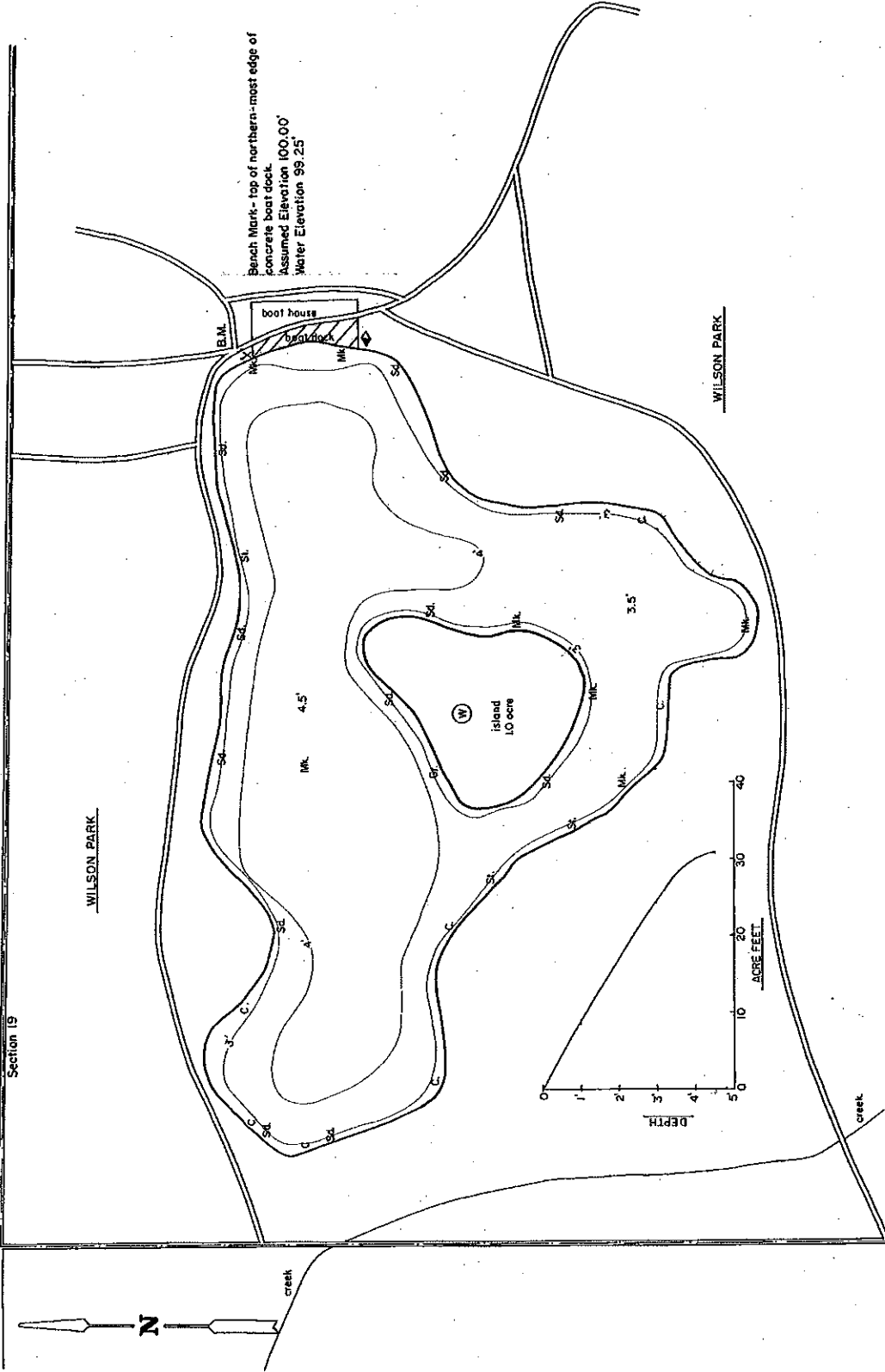
1000 1000 1000

1000 1000 1000
1000 1000 1000

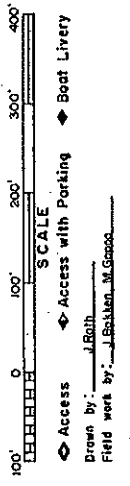
WBIC
15500

MILWAUKEE

Section 18
Section 19



- EQUIPMENT RECORDING SONAR MAPPED MONTH YEAR
- TOPOGRAPHIC SYMBOLS
- (B) Brush
 - (W) Partially wooded
 - (W) Wooded
 - (C) Cleared
 - (P) Pastured
 - (A) Agricultural
 - (B.M.) Bench Mark
 - (D) Dwelling
 - (R) Resort
 - (C) Camp
- LAKE BOTTOM SYMBOLS
- P. Peat
 - Mk. Muck
 - C. Clay
 - M. Marl
 - Sd. Sand
 - Sl. Silt
 - Gr. Gravel
 - R. Rubble
 - Bc. Bedrock
- 1970 YEAR SYMBOLS
- B Boulders
 - S Stumps & Snags
 - R Rock danger to navigation
 - T Submerged vegetation
 - I Emergent vegetation
 - F Flooding vegetation
 - Br Brush shelters



SPECIES OF FISH	
Abundant	
Common	
Present	
Smallmouth Bass	
Walleye	
Whitefish	
Yellow Perch	
Rock Bass	
Spottail Shiner	
Trout	

WATER AREA 8.7 ACRES
UNDER 3 FT. 13 %
OVER 20 FT. 0 %
MAX. DEPTH 4.5 FEET
TOTAL ALK. 208 PPM
VOLUME 30.9 ACRE FT.
SHORELINE 0.7 MILES
0.6 MILES OF SHORELINE
EXCLUDING ISLAND

Source: Wisconsin Department of Natural Resources 608-266-2621
Wilson Park Pond - Milwaukee County, Wisconsin DNR Lake Map
May 70, 1970 Historical Lake Map Not for Navigation
A Public Document - Please Identify the Source when using it.

15 - clean
44 - med
74 - poor

6 Rings

Invasive Species Detection Survey Data for Milwaukee County Park Ponds

Pond name: WILSON
 WBIC: 15500
 Date surveyed: 8-23-13
 Surveyors: Rincon, Cutsforth

MARK BOX IF NOTHING FOUND: YES NO
 MARK BOX IF POND IS DRY: YES NO
 MARK BOX IF NO PLANTS FOUND ON THE LAST RING: YES NO

Connected to other water bodies? YES NO
 Surveyed with: CANOE WADERS
 Type of access: WALKING TRAIL GOLF COURSE FISHING PIER OTHER

Rings completed	A	B	C	D	E	F	G	H	I	J	total samples
# of samples											

Species to Look for: Prohibited-Fanwort, Australian Swamp Crop, Brazilian Waterweed, Hydrilla, African Elodea, European Frogbit Parrot Feather, Brittle Watermymph, Yellow Floating Heart, Waterchestnut Restricted-Eurasian Watermilfoil, Curly Leaf Pondweed, Purple Loosestrife, Phragmites, Flowering Rush **Not regulated**-Water Hyacinth, Water Lettuce
 Animals-New Zealand Mud Snail, Faucet Snail, Chinese Mystery Snail, Banded Mystery Snail, Quagga Mussel, Zebra Mussel, Asian Clam

To track number of samples taken per ring: A B C D E F G H I J

Species Found: Record the species, the ring where the species was found and the density of its population

Rusty Crayfish	Ring	<u>D</u>																	Total # of rings	<u>7</u>	
	Density	<u>1</u>																		Mean density	<u>1</u>
	Ring																			Total # of rings	
	Density																			Mean density	
	Ring																			Total # of rings	
	Density																			Mean density	
	Ring																			Total # of rings	
	Density																			Mean density	
	Ring																			Total # of rings	
	Density																			Mean density	

