

**Macroinvertebrate IBI Wadeable Streams Graph: Raw results by station/date on a WBIC/Assessment Unit
Based on WisCALM 2012 Guidance - Previous 10 Years of Data**

Date Report Ran: 07/12/2013

WBIC: 742500

Official Name: Fox River

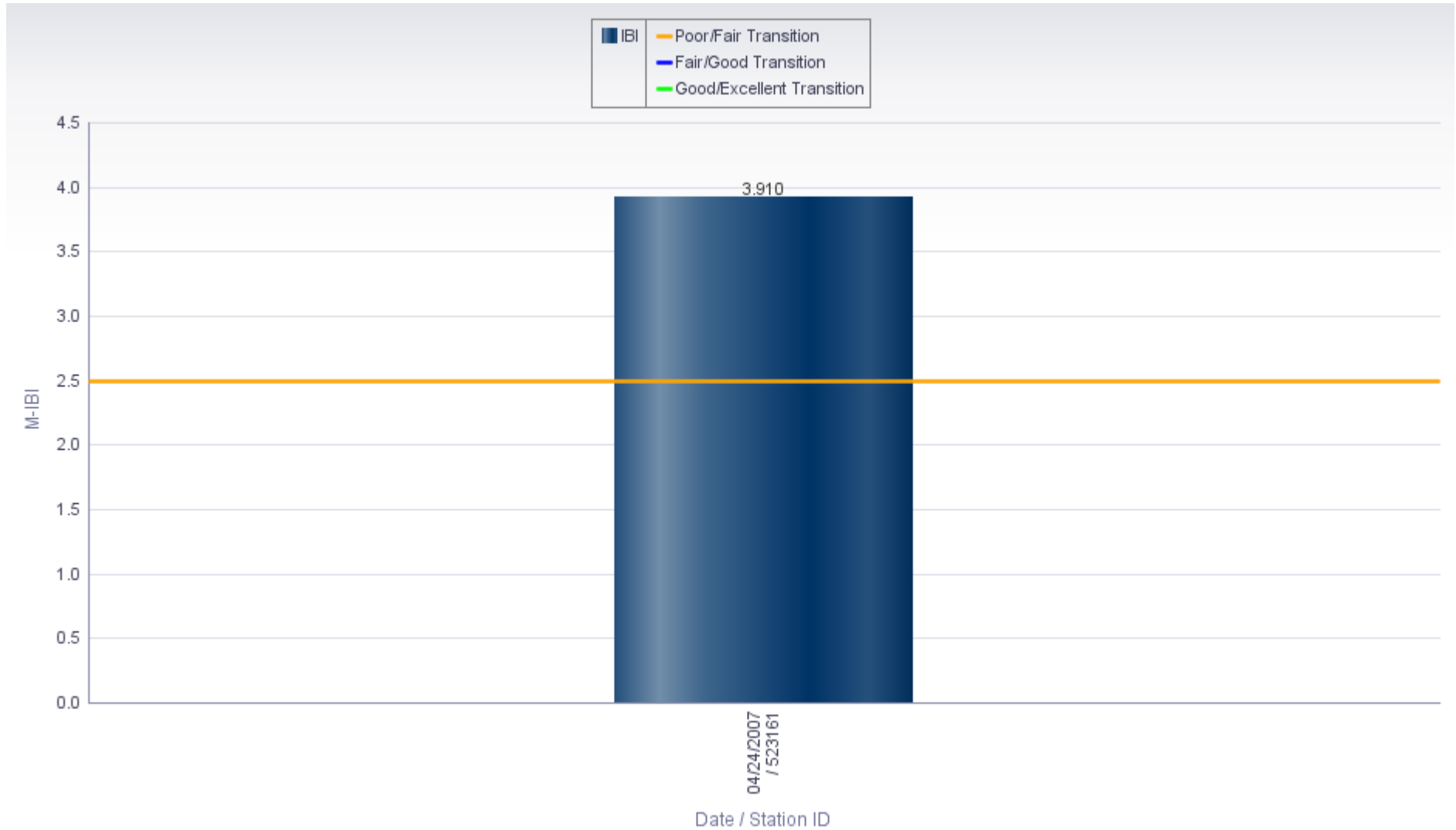
Segment #: 1

Local Name: Fox River (Illinois)

WATERS ID: 10507

County: Racine,Waukesha,Kenosha

Watershed: Middle Fox River - Illinois,Lower Fox River - Illinois



**Macroinvertebrate IBI Wadeable Streams Graph: Raw results by station/date on a WBIC/Assessment Unit
Based on WisCALM 2012 Guidance - Previous 10 Years of Data**

Date Report Ran: 07/12/2013

WBIC: 742500

Official Name: Fox River

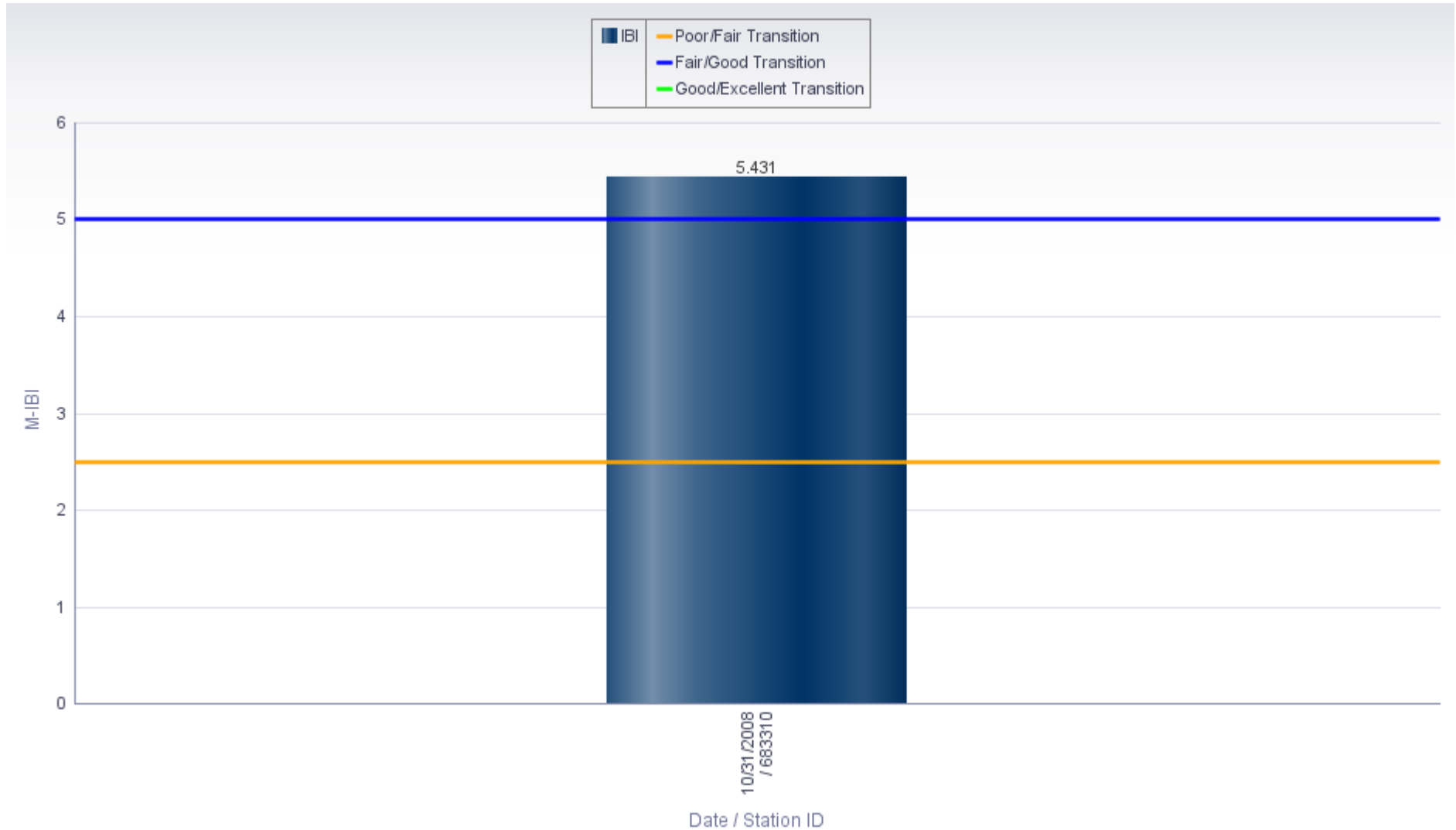
Segment #: 2

Local Name: Fox River (Below Barstow Impoundment)

WATERS ID: 10461

County: Waukesha

Watershed: Upper Fox River - Illinois, Middle Fox River - Illinois



Macroinvertebrate IBI Wadeable Streams Graph: Raw results by station/date on a WBIC/Assessment Unit
Based on WisCALM 2012 Guidance - Previous 10 Years of Data

Date Report Ran: 07/12/2013

WBIC: 742500

Official Name: Fox River

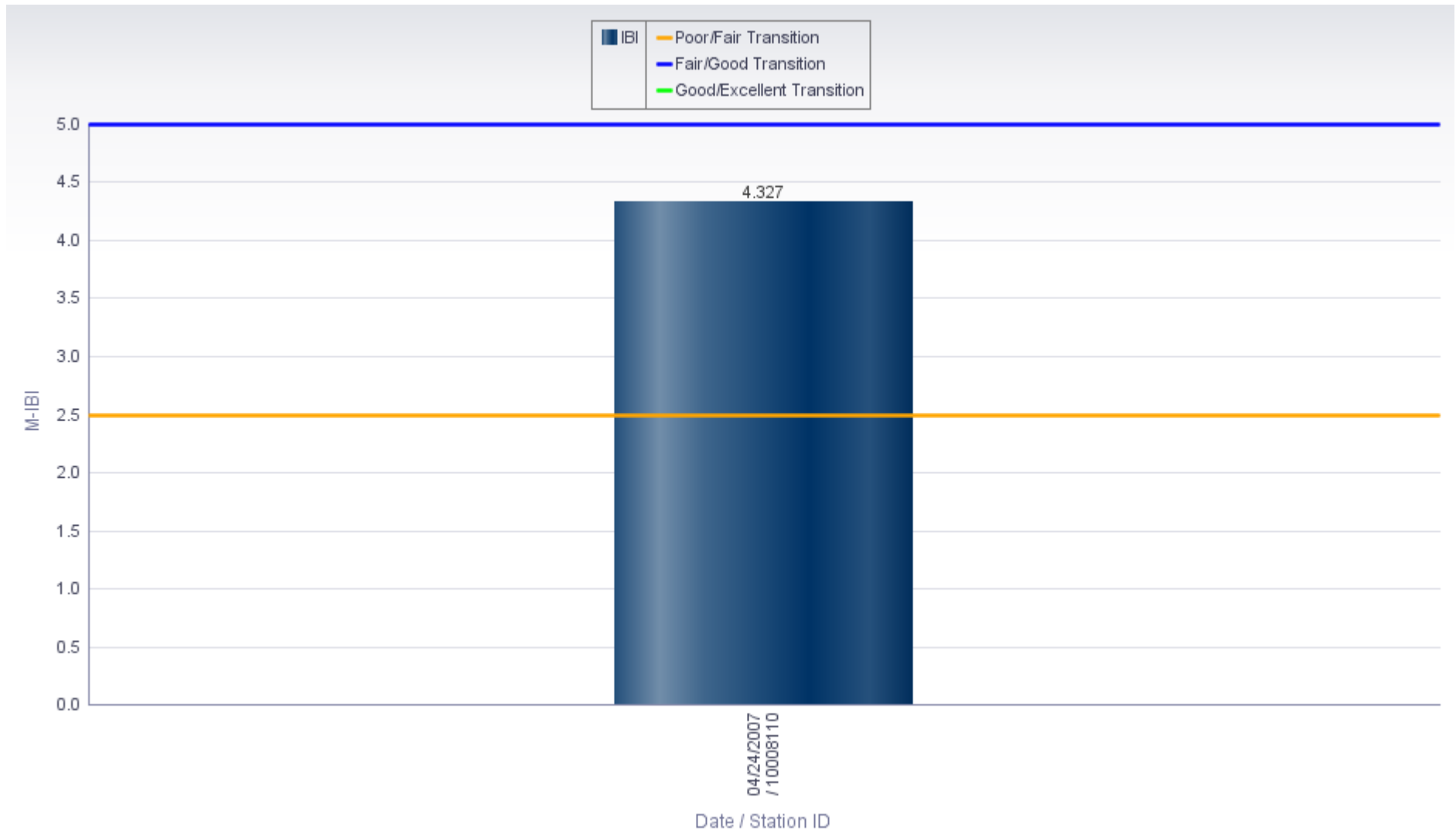
Segment #: 7

Local Name: Fox River (Illinois)

WATERS ID: 481165

County: Waukesha

Watershed: Middle Fox River - Illinois



Macroinvertebrate IBI Wadeable Streams Graph: Raw results by station/date on a WBIC/Assessment Unit
Based on WisCALM 2012 Guidance - Previous 10 Years of Data

Date Report Ran: 07/12/2013

WBIC: 769800

Official Name: Genesee Creek

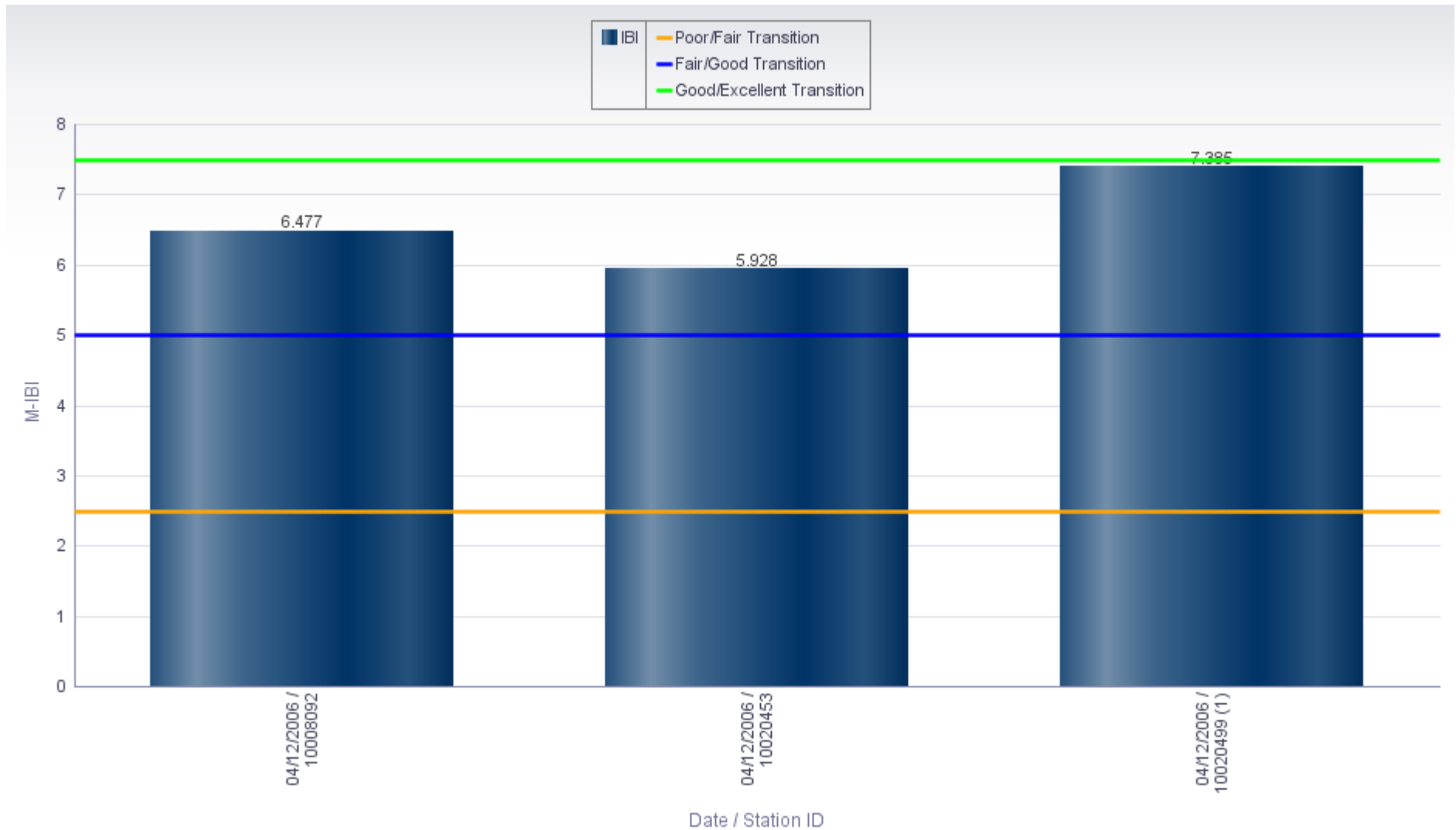
Segment #: 1

Local Name: Genesee Creek

WATERS ID: 10479

County: Waukesha

Watershed: Middle Fox River - Illinois



Macroinvertebrate IBI Wadeable Streams Graph: Raw results by station/date on a WBIC/Assessment Unit
Based on WisCALM 2012 Guidance - Previous 10 Years of Data

Date Report Ran: 07/12/2013

WBIC: 769800

Official Name: Genesee Creek

Segment #: 2

Local Name: Genesee Creek

WATERS ID: 897102

County: Waukesha

Watershed: Middle Fox River - Illinois



Macroinvertebrate IBI Wadeable Streams Graph: Raw results by station/date on a WBIC/Assessment Unit
Based on WisCALM 2012 Guidance - Previous 10 Years of Data

Date Report Ran: 07/12/2013

WBIC: 769400

Official Name: Mill Brook

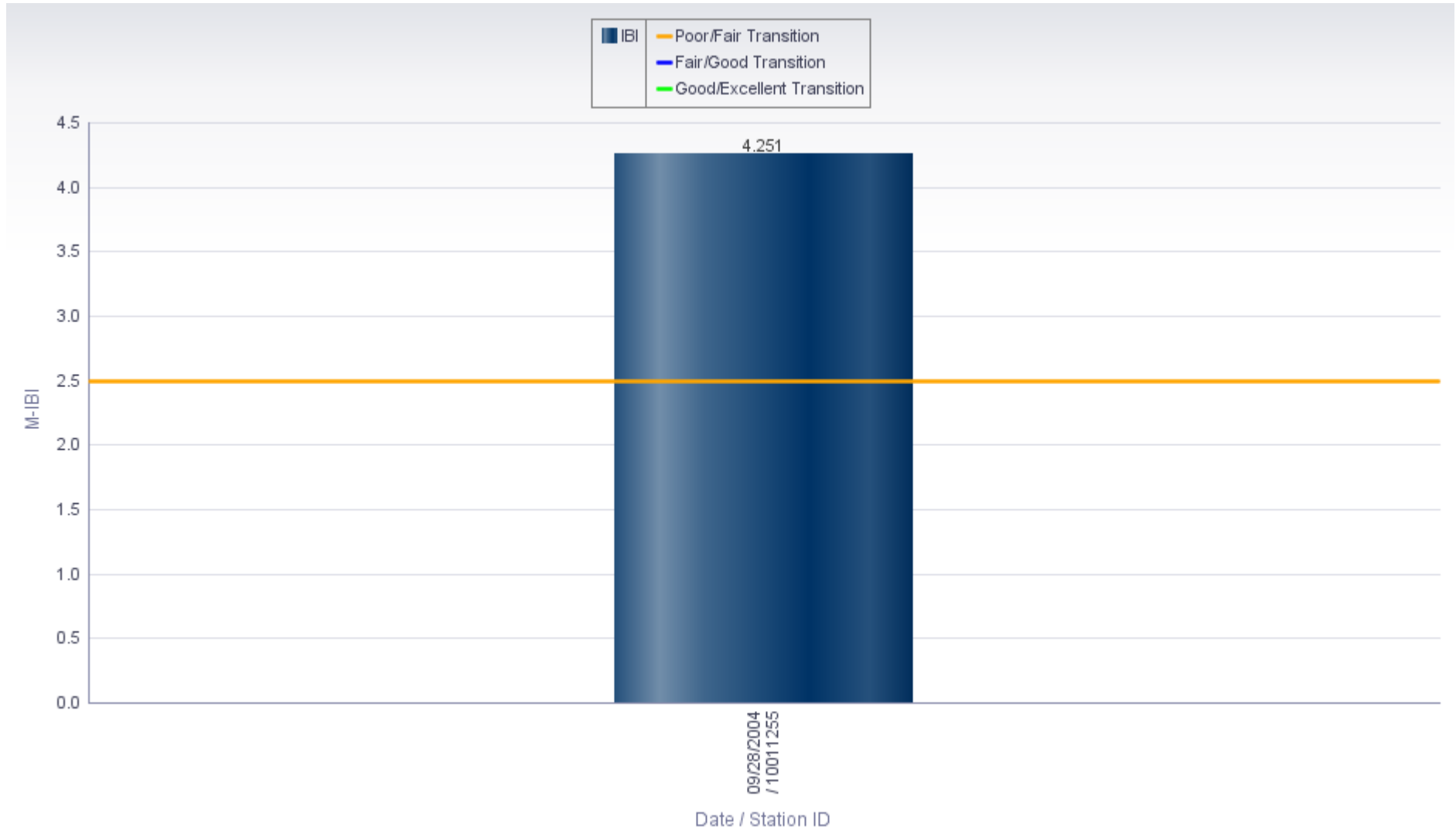
Local Name: Mill Brook

County: Waukesha

Watershed: Middle Fox River - Illinois

Segment #: 1

WATERS ID: 18104



Macroinvertebrate IBI Wadeable Streams Graph: Raw results by station/date on a WBIC/Assessment Unit
Based on WisCALM 2012 Guidance - Previous 10 Years of Data

Date Report Ran: 07/12/2013

WBIC: 770300

Official Name: Spring Brook

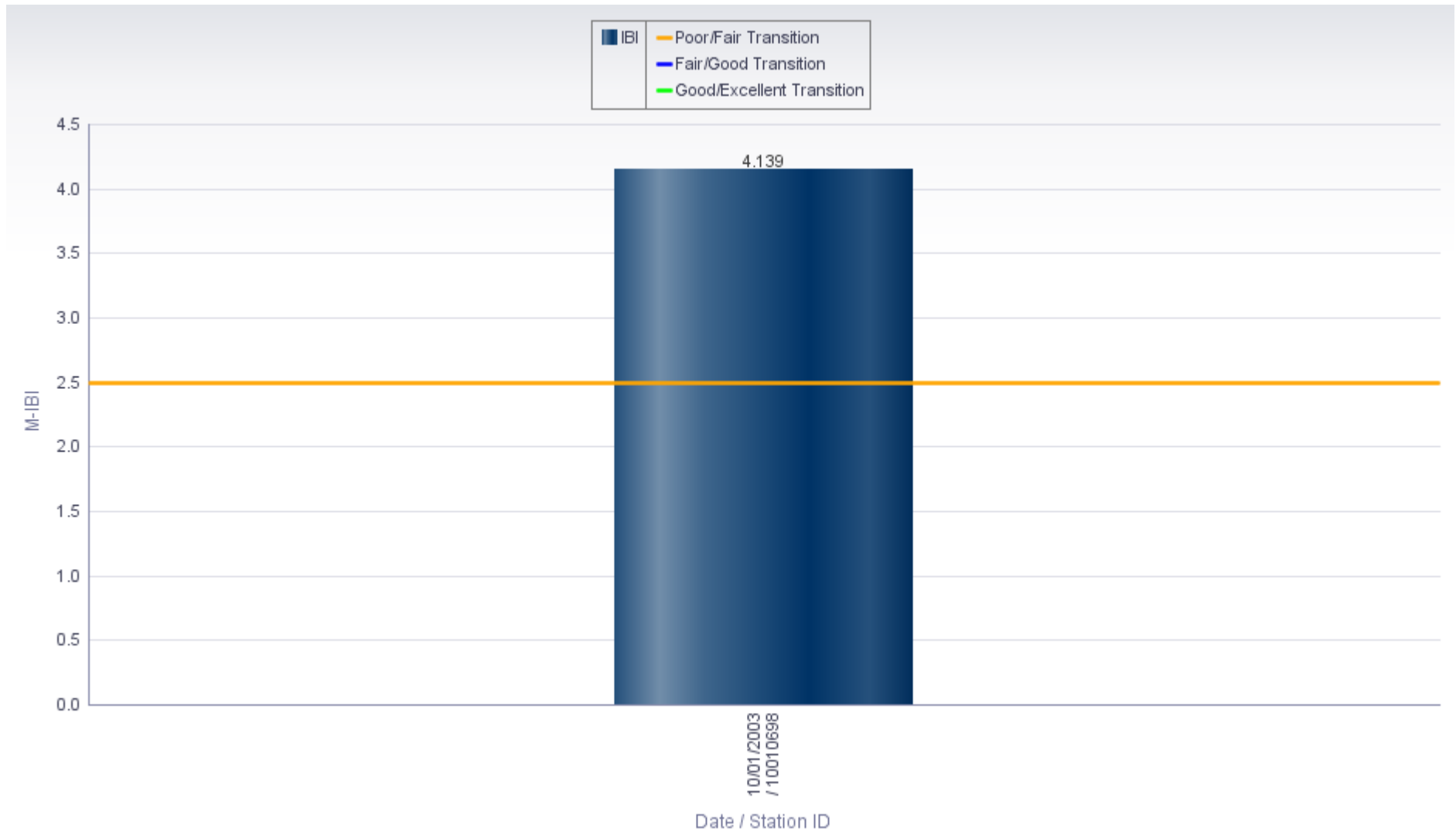
Segment #: 1

Local Name: Spring Brook

WATERS ID: 896988

County: Waukesha

Watershed: Middle Fox River - Illinois



Macroinvertebrate IBI Wadeable Streams Graph: Raw results by station/date on a WBIC/Assessment Unit
Based on WisCALM 2012 Guidance - Previous 10 Years of Data

Date Report Ran: 07/12/2013

WBIC: 760600

Official Name: Unnamed

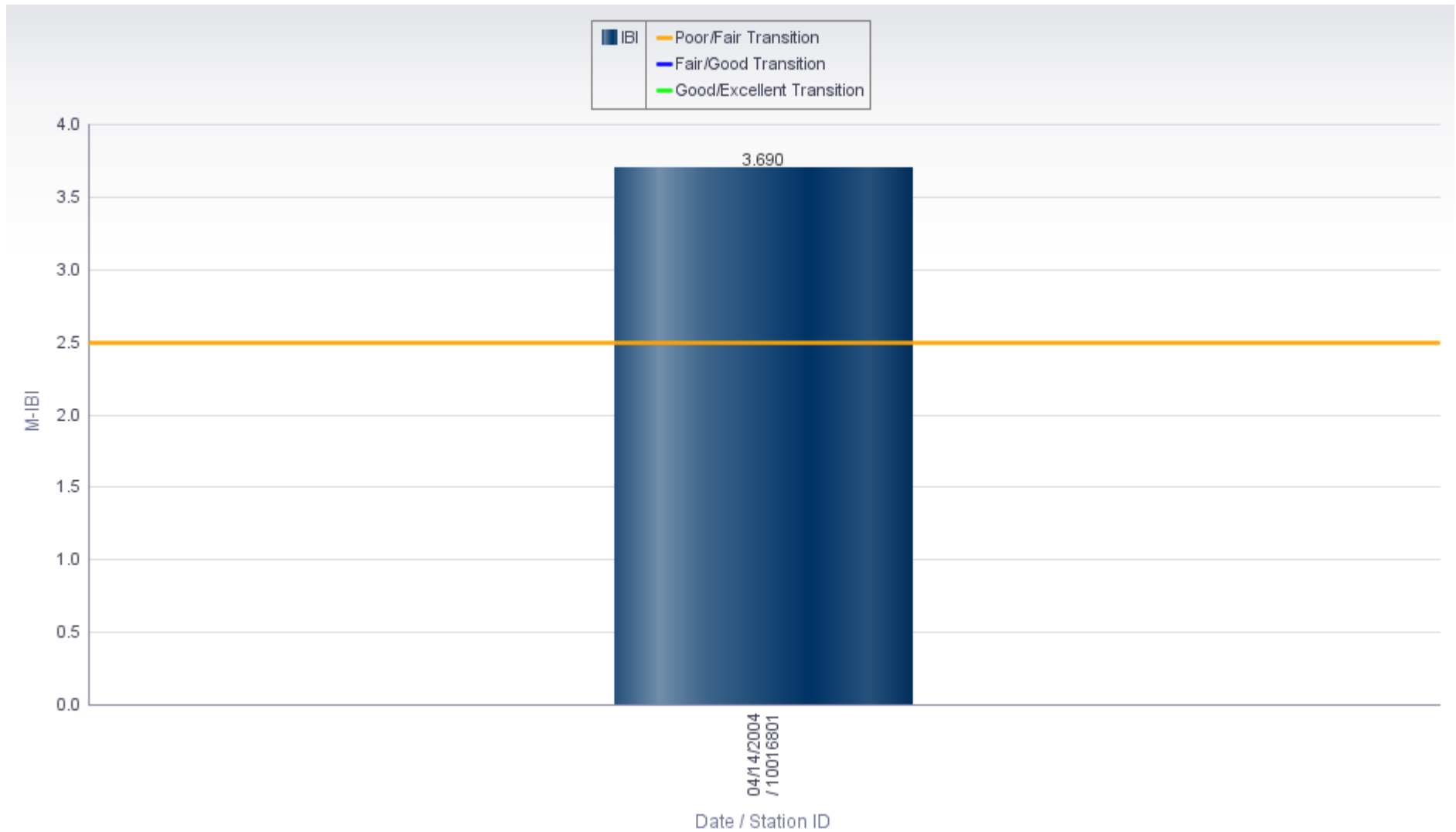
Segment #: 1

Local Name: Dover Ditch to the Goose Lake Branch Canal

WATERS ID: 1521367

County: Racine

Watershed: Middle Fox River - Illinois



**Macroinvertebrate IBI Wadeable Streams Graph: Raw results by station/date on a WBIC/Assessment Unit
Based on WisCALM 2012 Guidance - Previous 10 Years of Data**

Date Report Ran: 07/12/2013

WBIC: 751200

Official Name: White River

Segment #: 2

Local Name: White River

WATERS ID: 10453

County: Racine, Walworth

Watershed: Middle Fox River - Illinois, Sugar and Honey Creeks, White River and Nippersink Creek

