

Macroinvertebrate IBI Wadeable Streams Graph: Raw results by station/date on a WBIC/Assessment Unit
Based on WisCALM 2012 Guidance - Previous 10 Years of Data

Date Report Ran: 07/12/2013

WBIC: 2926700

Official Name: Bull Gus Creek

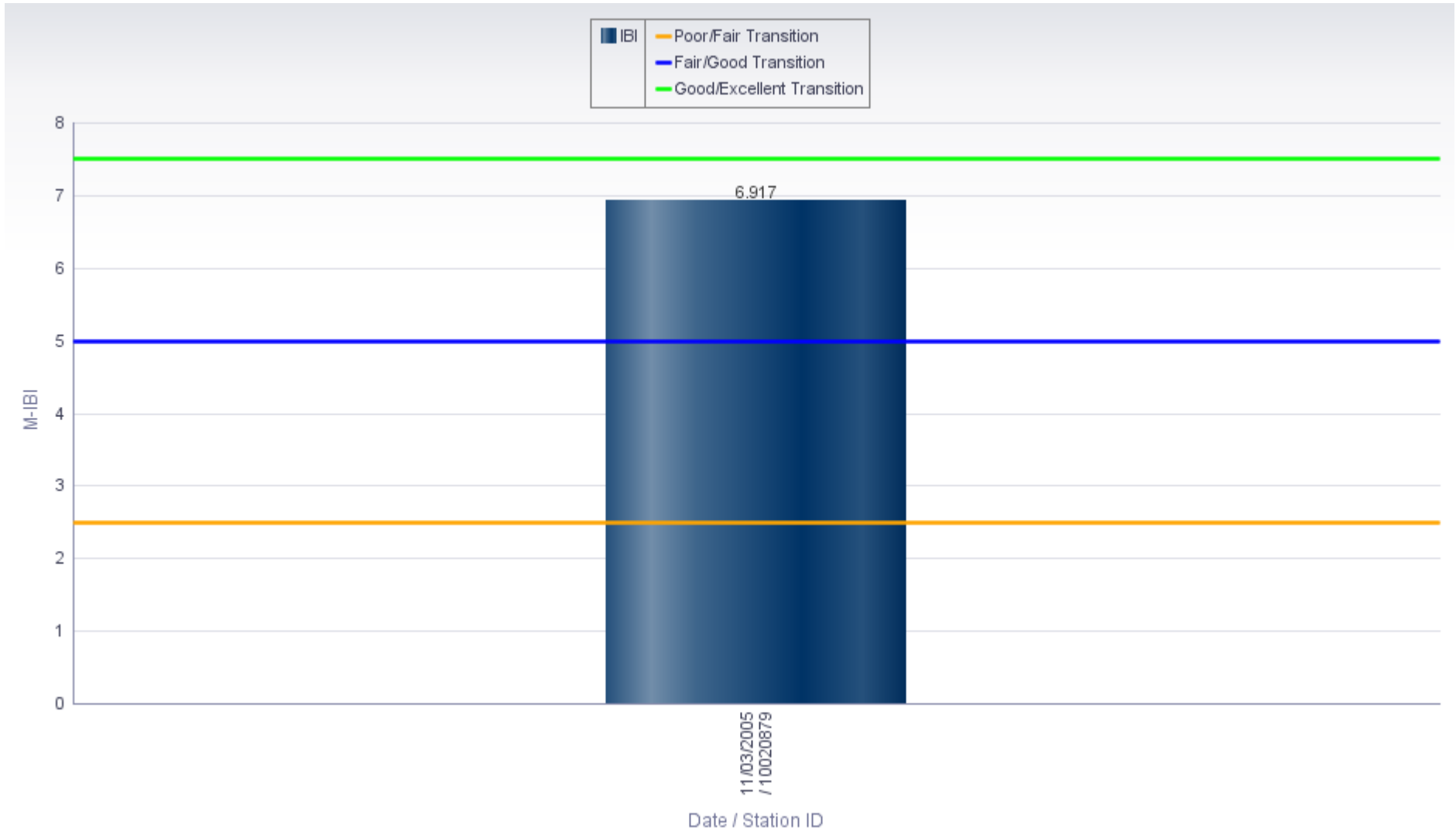
Segment #: 1

Local Name: Bull Gus Creek

WATERS ID: 17758

County: Iron

Watershed: Tyler Forks



Macroinvertebrate IBI Wadeable Streams Graph: Raw results by station/date on a WBIC/Assessment Unit
Based on WisCALM 2012 Guidance - Previous 10 Years of Data

Date Report Ran: 07/12/2013

WBIC: 2924800

Official Name: Erickson Creek

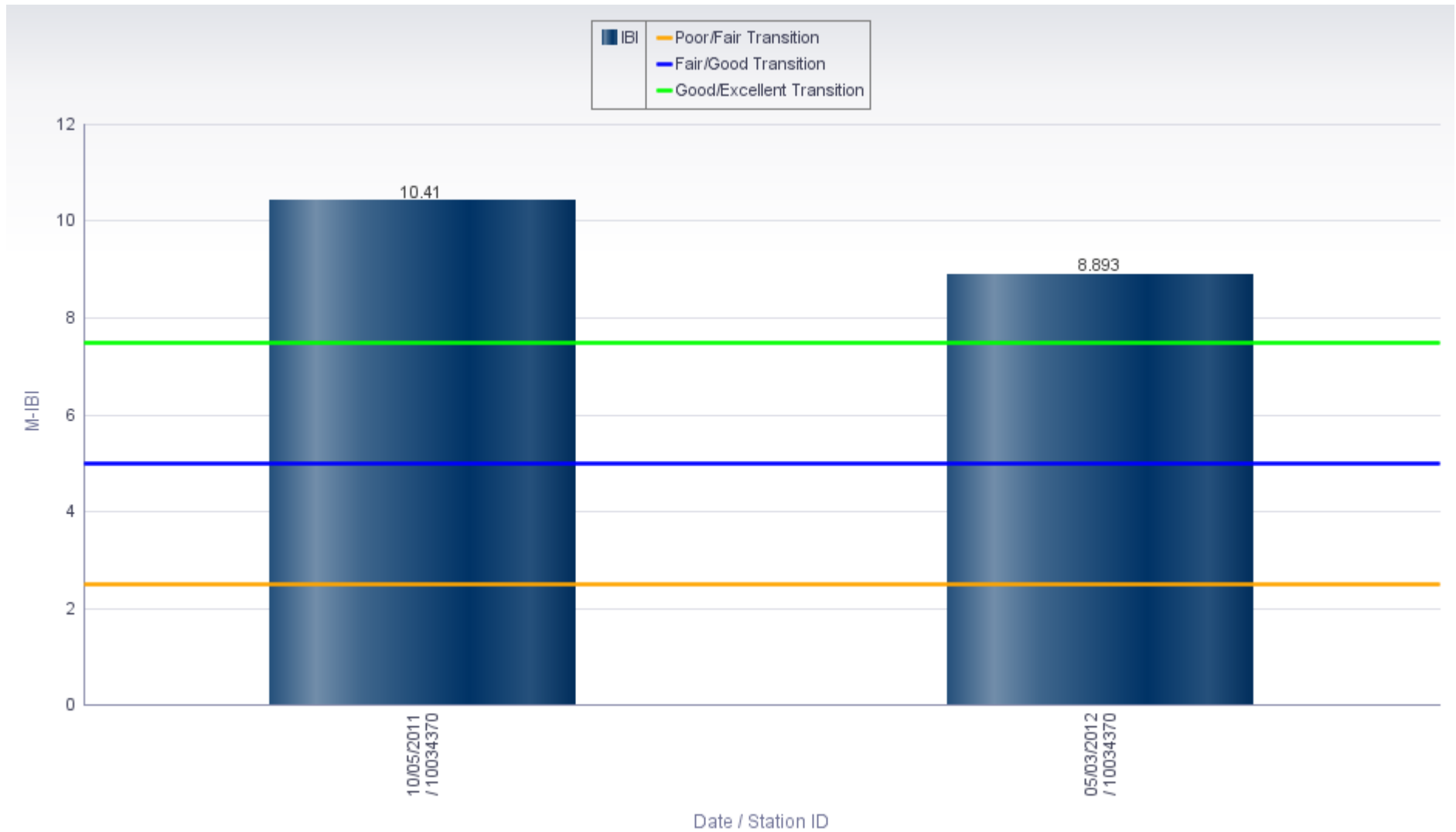
Segment #: 1

Local Name: Erickson Creek

WATERS ID: 17754

County: Iron

Watershed: Tyler Forks



Macroinvertebrate IBI Wadeable Streams Graph: Raw results by station/date on a WBIC/Assessment Unit
Based on WisCALM 2012 Guidance - Previous 10 Years of Data

Date Report Ran: 07/12/2013

WBIC: 2924600

Official Name: Javorsky Creek

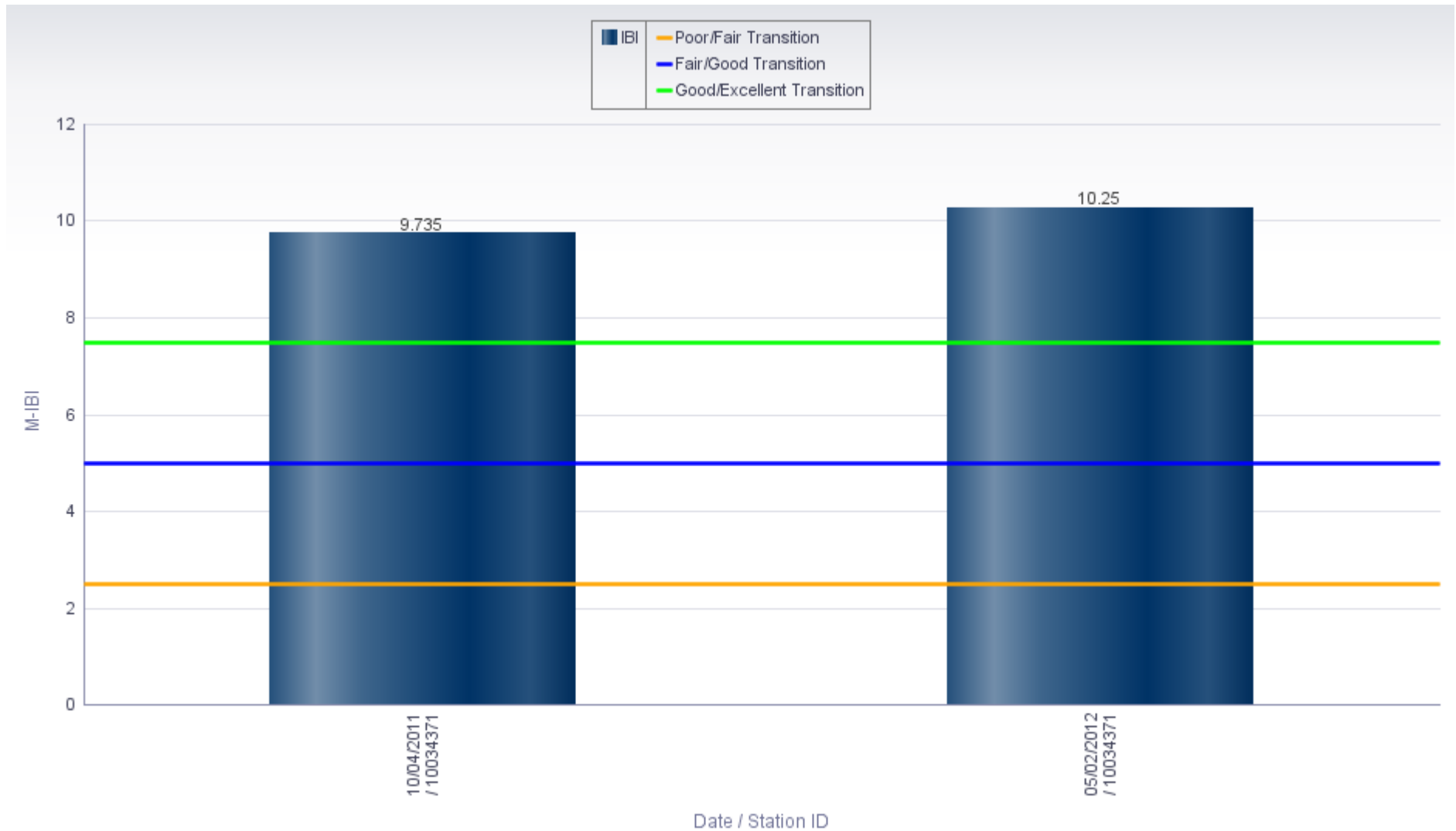
Segment #: 1

Local Name: Javorsky Creek

WATERS ID: 17752

County: Iron

Watershed: Tyler Forks



Macroinvertebrate IBI Wadeable Streams Graph: Raw results by station/date on a WBIC/Assessment Unit
Based on WisCALM 2012 Guidance - Previous 10 Years of Data

Date Report Ran: 07/12/2013

WBIC: 2926000

Official Name: Mud Creek

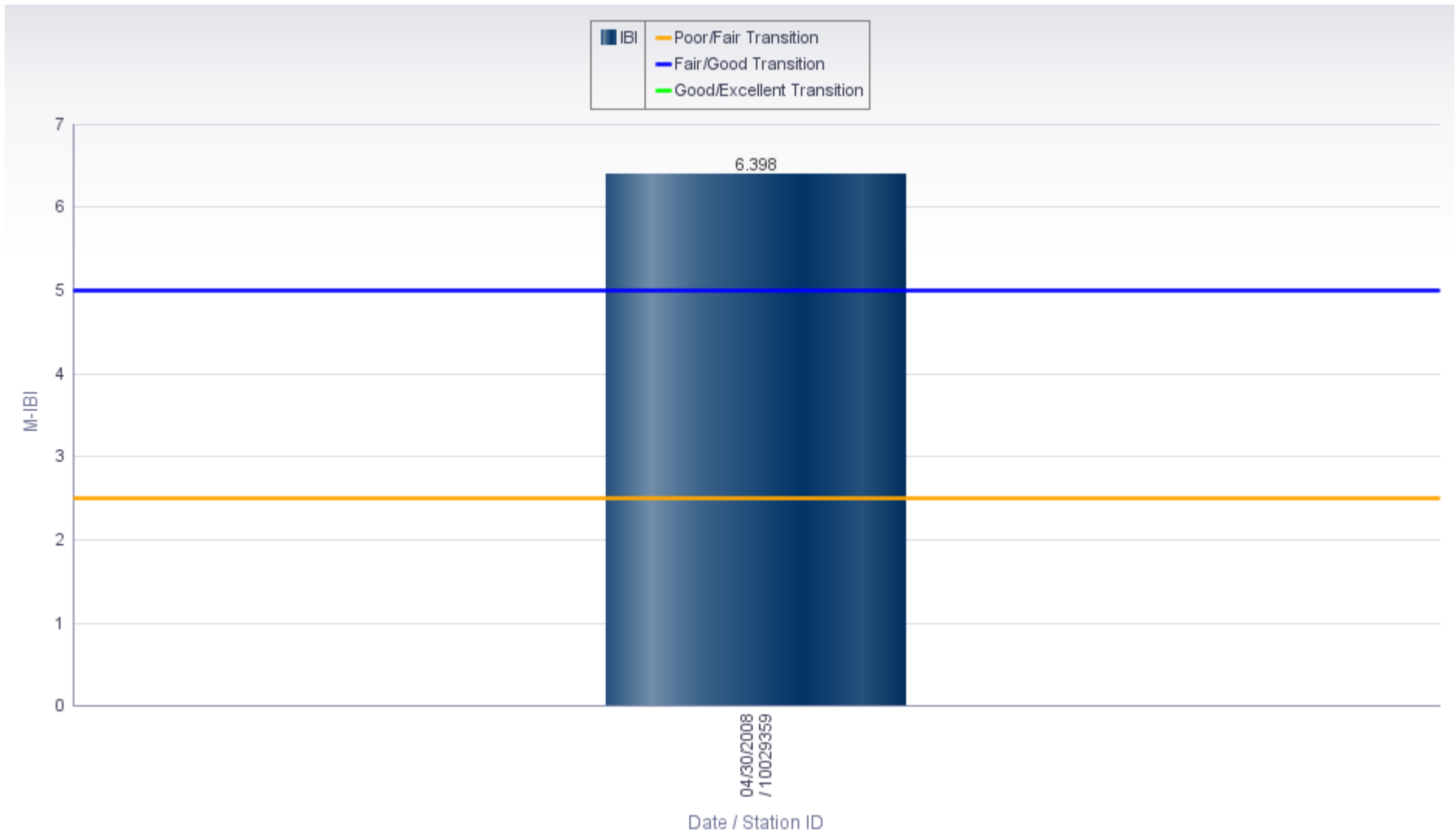
Segment #: 1

Local Name: Mud Creek

WATERS ID: 17757

County: Iron

Watershed: Tyler Forks



**Macroinvertebrate IBI Wadeable Streams Graph: Raw results by station/date on a WBIC/Assessment Unit
Based on WisCALM 2012 Guidance - Previous 10 Years of Data**

Date Report Ran: 07/12/2013

WBIC: 2925000

Official Name: Rouse Creek

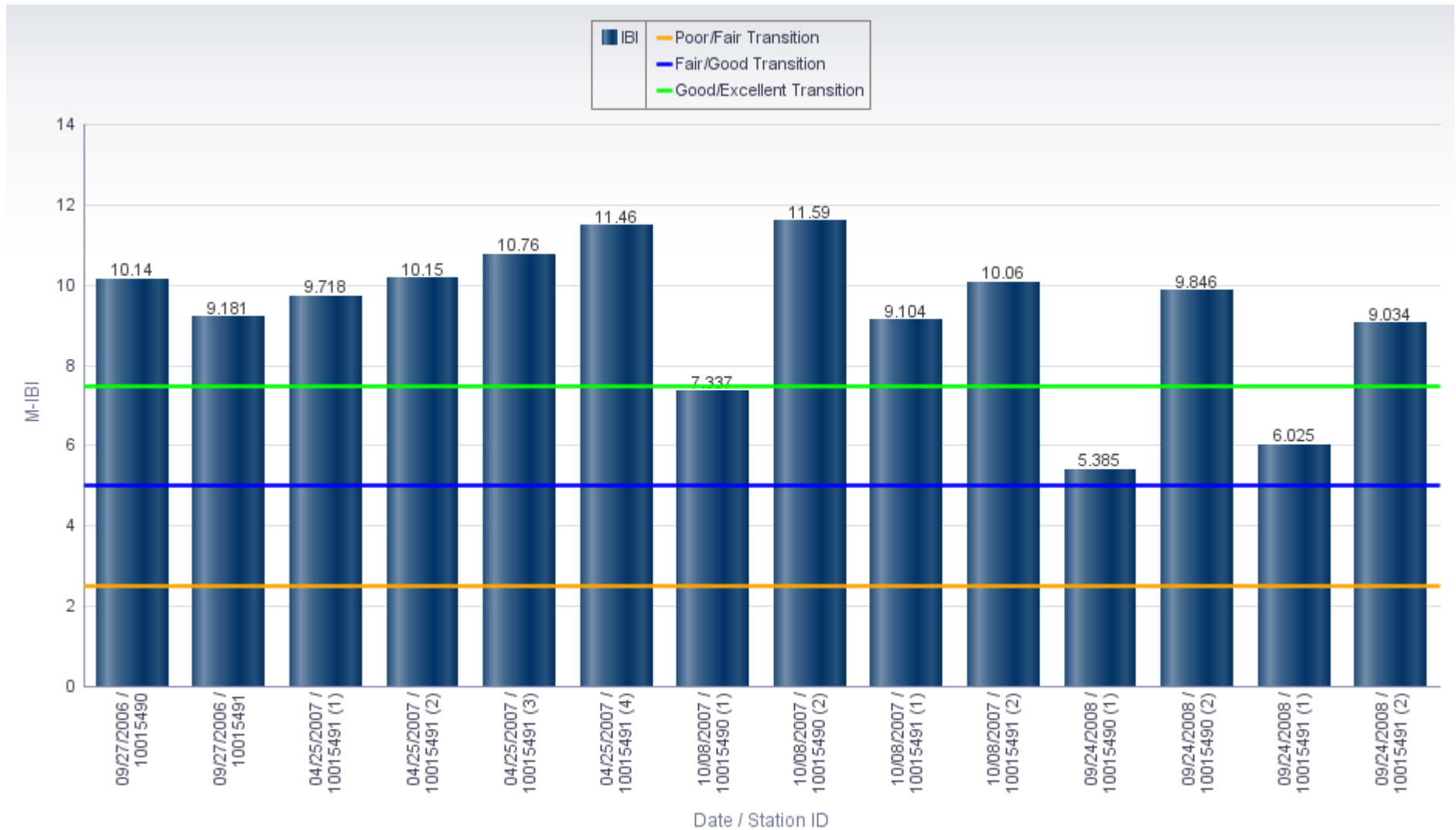
Segment #: 1

Local Name: Rouse Creek

WATERS ID: 17755

County: Iron

Watershed: Tyler Forks



Macroinvertebrate IBI Wadeable Streams Graph: Raw results by station/date on a WBIC/Assessment Unit
Based on WisCALM 2012 Guidance - Previous 10 Years of Data

Date Report Ran: 07/12/2013

WBIC: 2923300

Official Name: Scott-Taylor Creek

Segment #: 1

Local Name: Scott-Taylor Creek

WATERS ID: 17747

County: Ashland

Watershed: Tyler Forks



Macroinvertebrate IBI Wadeable Streams Graph: Raw results by station/date on a WBIC/Assessment Unit
Based on WisCALM 2012 Guidance - Previous 10 Years of Data

Date Report Ran: 07/12/2013

WBIC: 2923100

Official Name: Tyler Fks

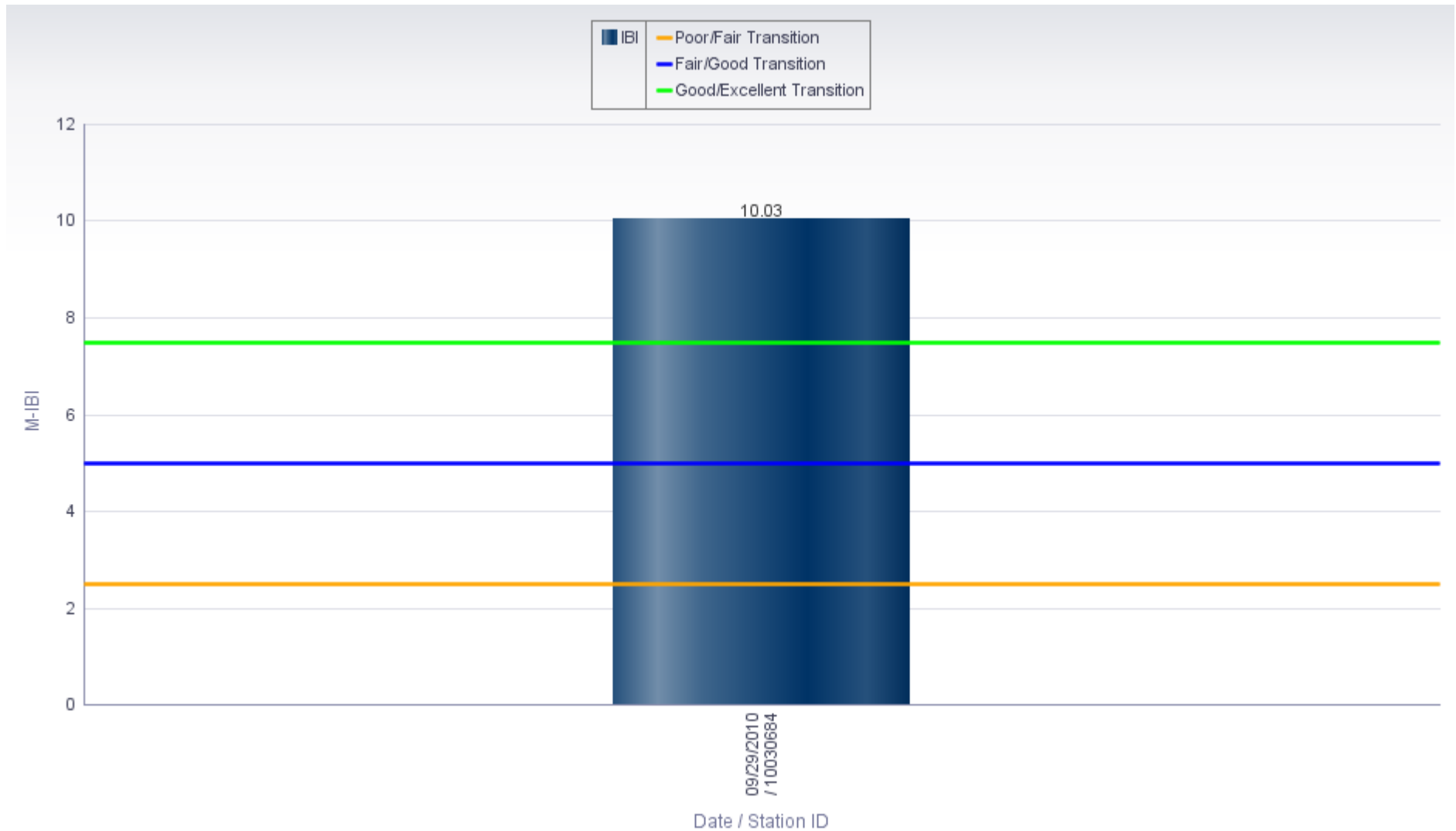
Local Name: Tyler Forks

Segment #: 1

WATERS ID: 17746

County: Ashland

Watershed: Tyler Forks, Upper Bad River



Macroinvertebrate IBI Wadeable Streams Graph: Raw results by station/date on a WBIC/Assessment Unit
Based on WisCALM 2012 Guidance - Previous 10 Years of Data

Date Report Ran: 07/12/2013

WBIC: 2923100

Official Name: Tyler Fks

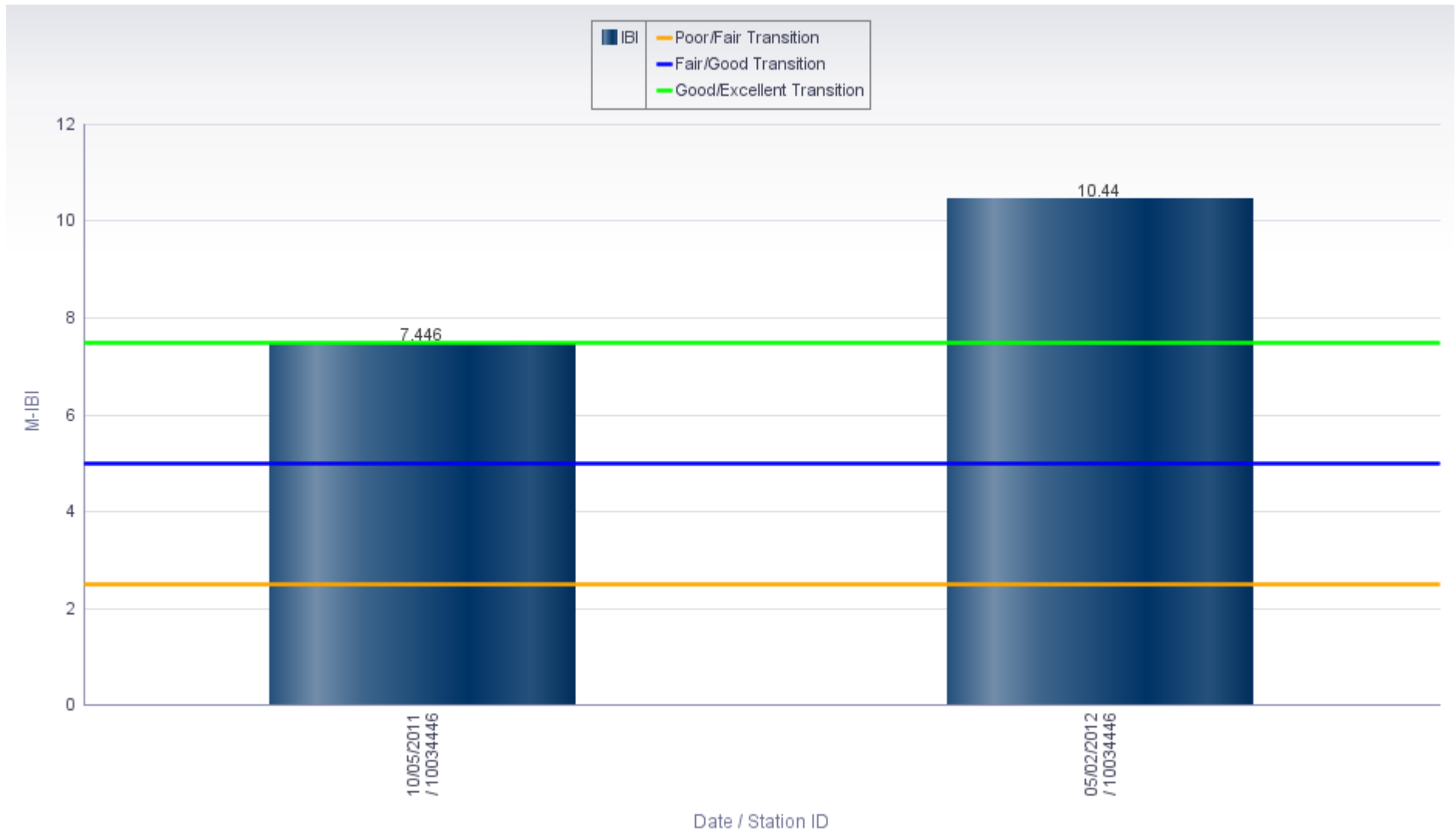
Segment #: 3

Local Name: Tyler Forks

WATERS ID: 1439073

County: Ashland

Watershed: Tyler Forks



Macroinvertebrate IBI Wadeable Streams Graph: Raw results by station/date on a WBIC/Assessment Unit
Based on WisCALM 2012 Guidance - Previous 10 Years of Data

Date Report Ran: 07/12/2013

WBIC: 2923100

Official Name: Tyler Fks

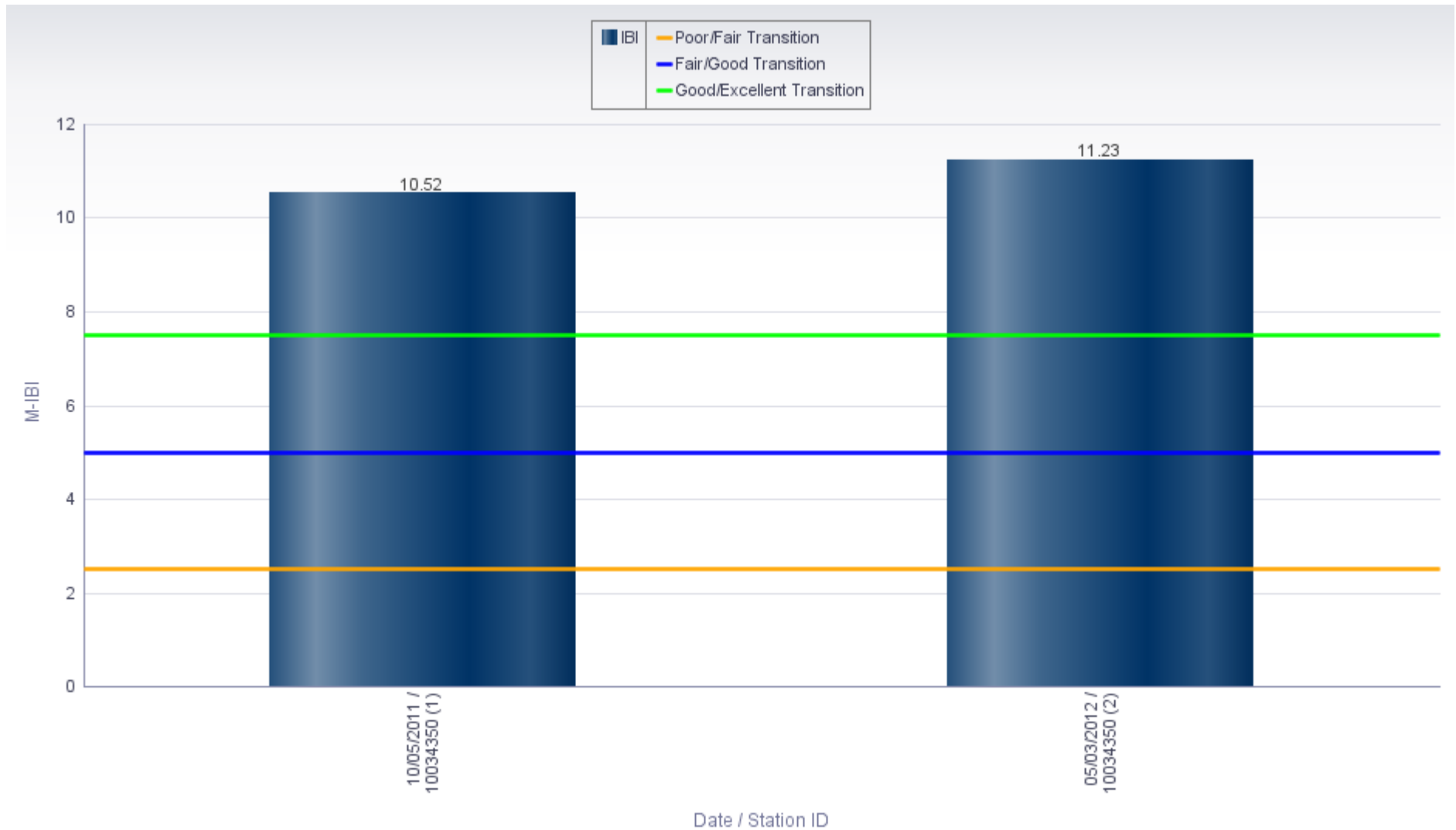
Segment #: 4

Local Name: Tyler Forks

WATERS ID: 1439873

County: Iron

Watershed: Tyler Forks



Macroinvertebrate IBI Wadeable Streams Graph: Raw results by station/date on a WBIC/Assessment Unit
Based on WisCALM 2012 Guidance - Previous 10 Years of Data

Date Report Ran: 07/12/2013

WBIC: 2923100

Official Name: Tyler Fks

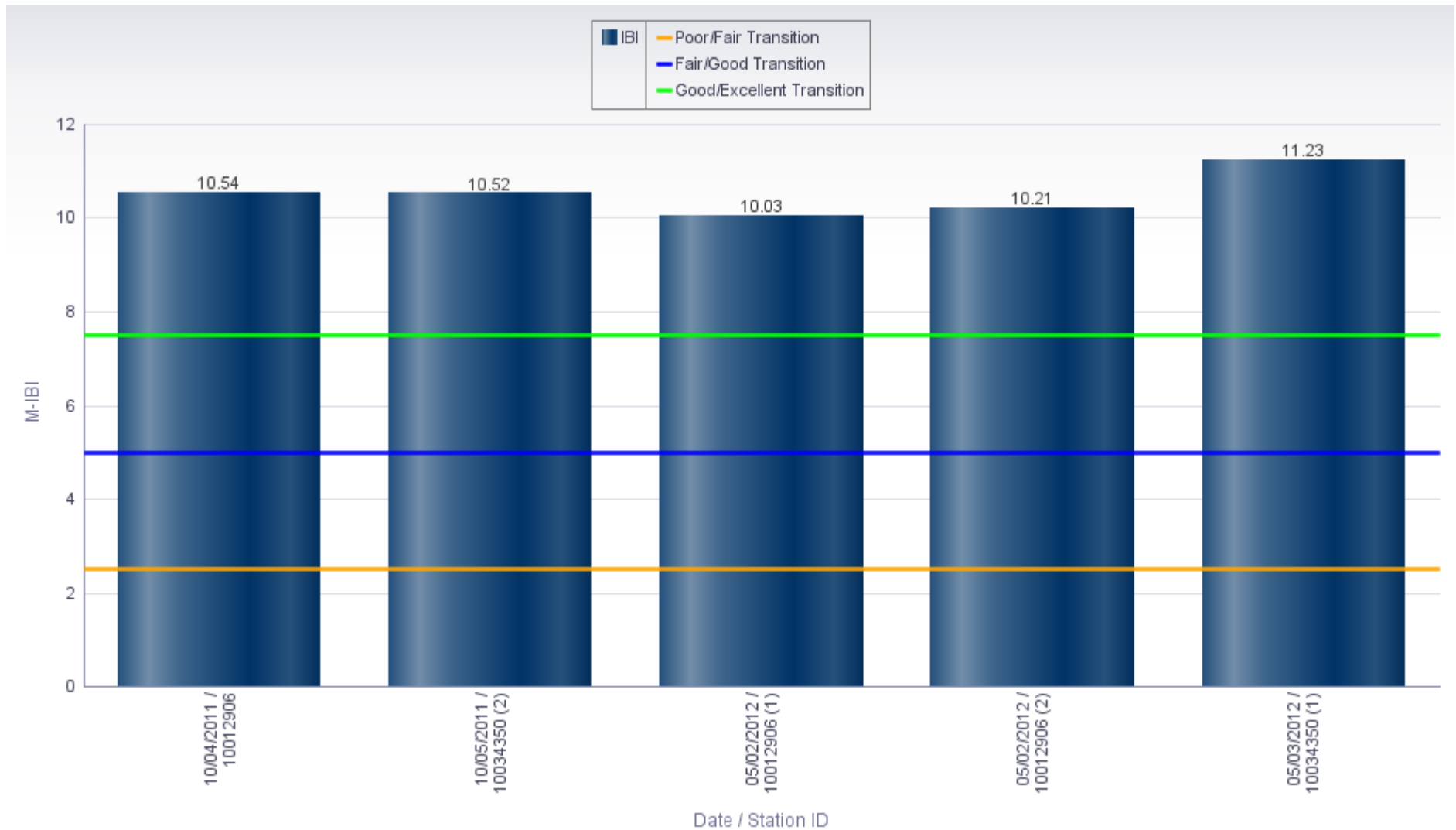
Segment #: 5

Local Name: Tyler Forks

WATERS ID: 1514542

County: Iron

Watershed: Tyler Forks



Macroinvertebrate IBI Wadeable Streams Graph: Raw results by station/date on a WBIC/Assessment Unit
Based on WisCALM 2012 Guidance - Previous 10 Years of Data

Date Report Ran: 07/12/2013

WBIC: 2924100

Official Name: Vogue Creek

Segment #: 1

Local Name: Vogue Creek

WATERS ID: 17751

County: Iron

Watershed: Tyler Forks

