



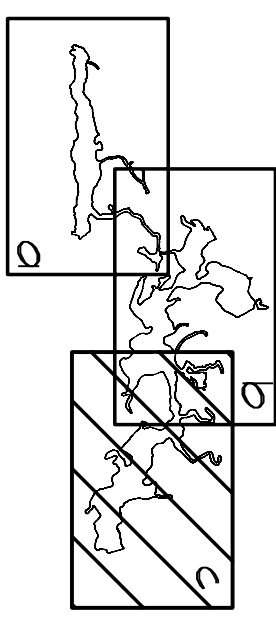


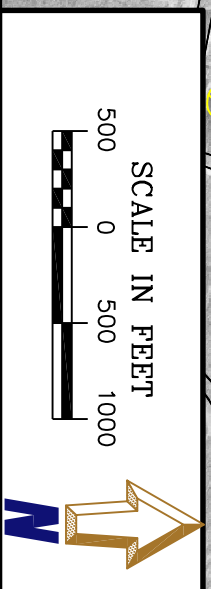
**EMM ABUNDANCE RATINGS**

 SPARSE = 1-10% COVER  
 COMMON = 11-50% COVER  
 ABUNDANT = GREATER THAN 50% COVER  
 PROPOSED TREATMENT AREA

NOTE: 1. EMM = Eurasian Watermilfoil  
 2. Data Collected using GPS and visual observations on May 31, 2005.



MAP KEY



**Northern Environmental**<sup>SM</sup>  
 Hydrologists • Engineers • Surveyors • Scientists

1203 Storbeck Drive, Waupun, Wisconsin  
 Phone: (920) 324-8600 Fax: (920) 324-3023  
 www.northernenvironmental.com

WISCONSIN ▲ MICHIGAN ▲ ILLINOIS ▲ IOWA

CREATION DATE: 6/26/03  
 DRAWN BY: ACG  
 REVISION DATE: 5/11/05

THIS DRAWING AND ALL INFORMATION CONTAINED THEREON IS THE PROPERTY OF NORTHERN ENVIRONMENTAL INCORPORATED AND SHALL NOT BE COPIED OR USED EXCEPT FOR THE PURPOSE FOR WHICH IT IS EXPRESSLY FURNISHED.

**2005 EURASIAN WATERMILFOIL DISTRIBUTION MAP**

LEGEND LAKE  
 KESHENA, WISCONSIN  
 LEGEND LAKE P&R DISTRICT

PROJECT NUMBER: LLD08-5500-0733  
 FIGURE 11c