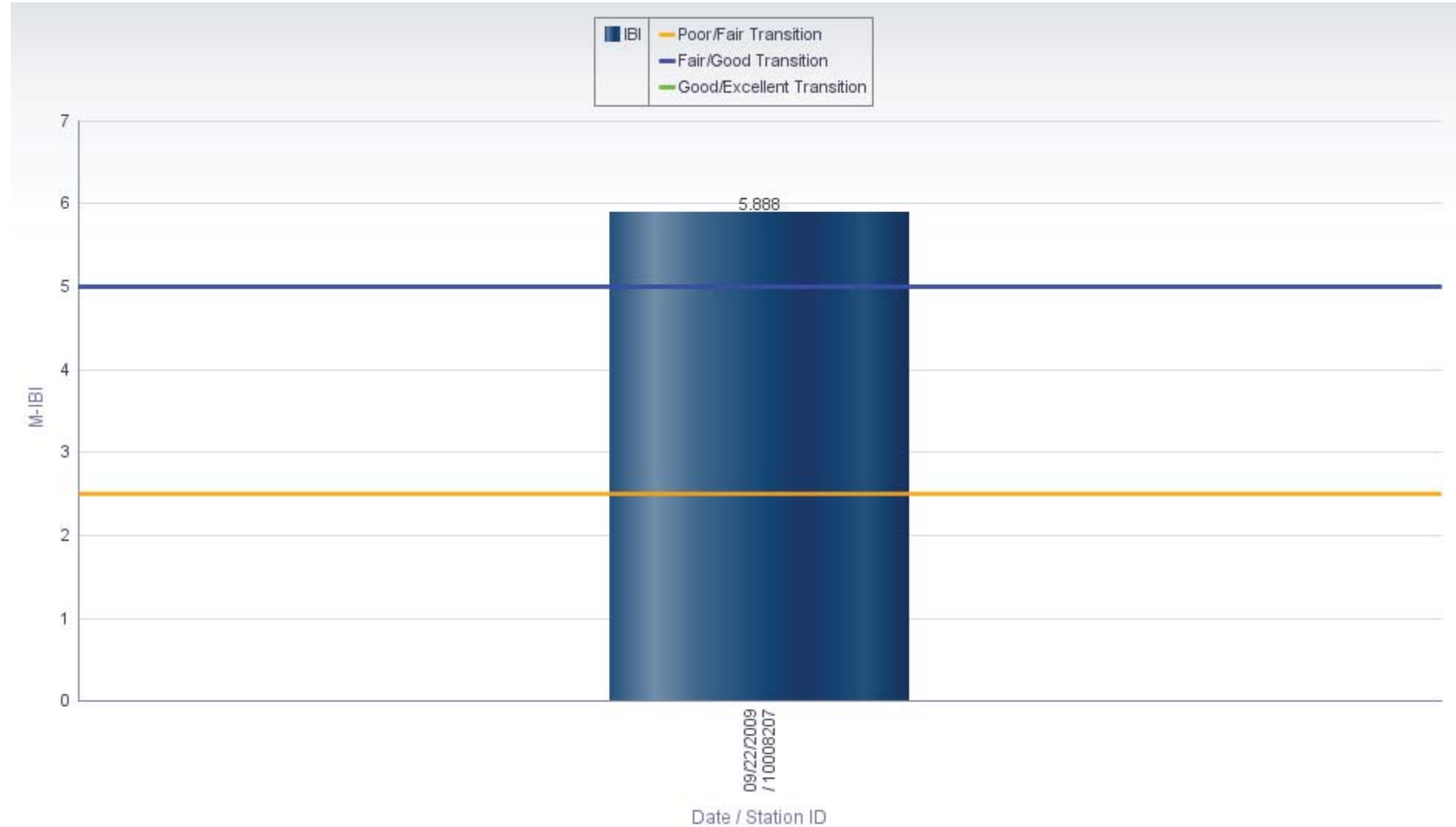


Macroinvertebrate IBI Wadeable Streams Graph: Raw results by station/date on a WBIC/Assessment Unit
Based on WisCALM 2012 Guidance - Previous 10 Years of Data

Date Report Ran: 03/10/2013

WBIC: 84000 Official Name: East Twin River
Local Name: East Twin River
County: Manitowoc
Watershed: East Twin River

Segment #: 1
WATERS ID: 18071

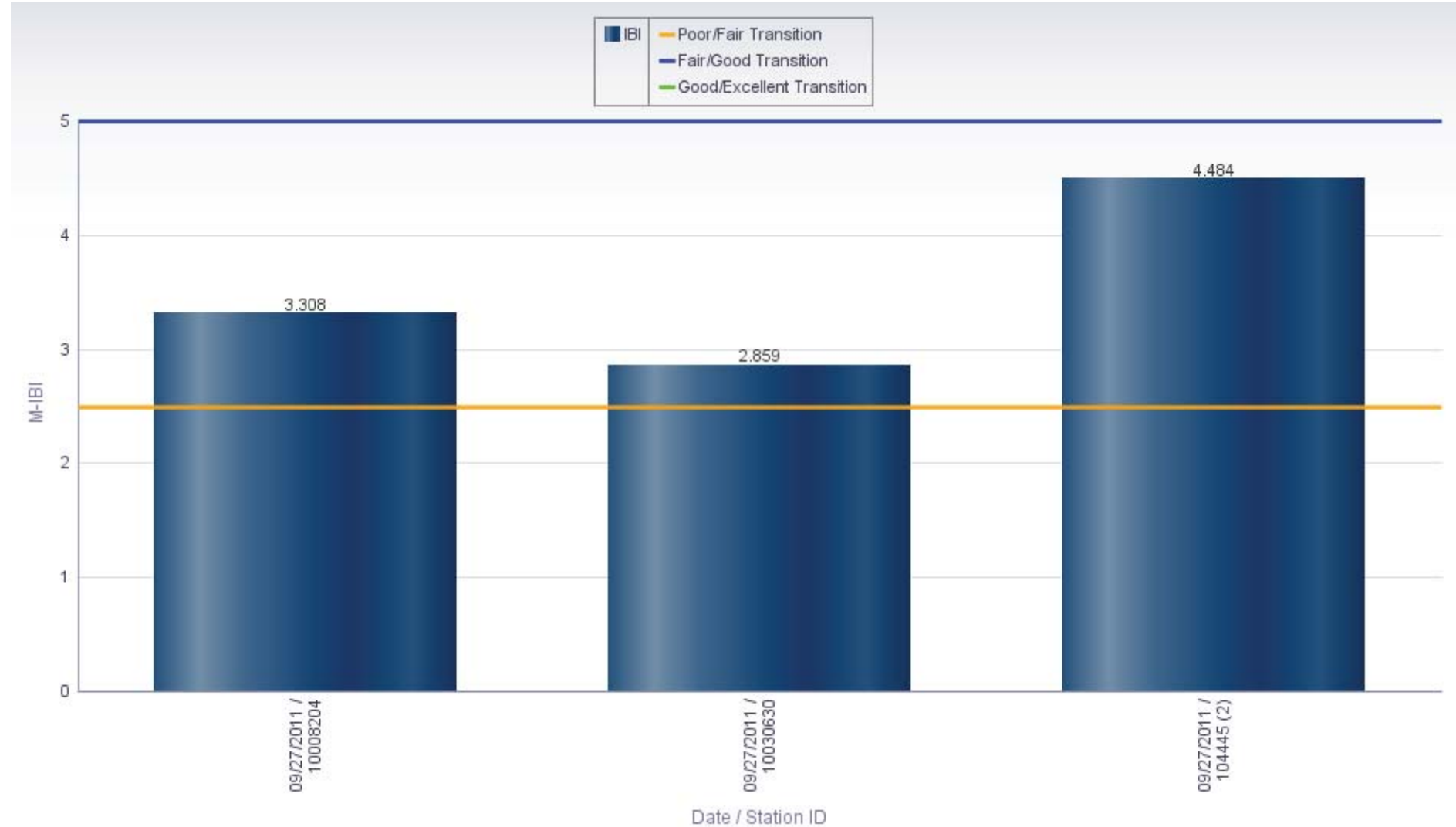


Macroinvertebrate IBI Wadeable Streams Graph: Raw results by station/date on a WBIC/Assessment Unit
Based on WisCALM 2012 Guidance - Previous 10 Years of Data

Date Report Ran: 03/10/2013

WBIC: 84000 Official Name: East Twin River
Local Name: East Twin River
County: Kewaunee
Watershed: East Twin River

Segment #: 2
WATERS ID: 10205

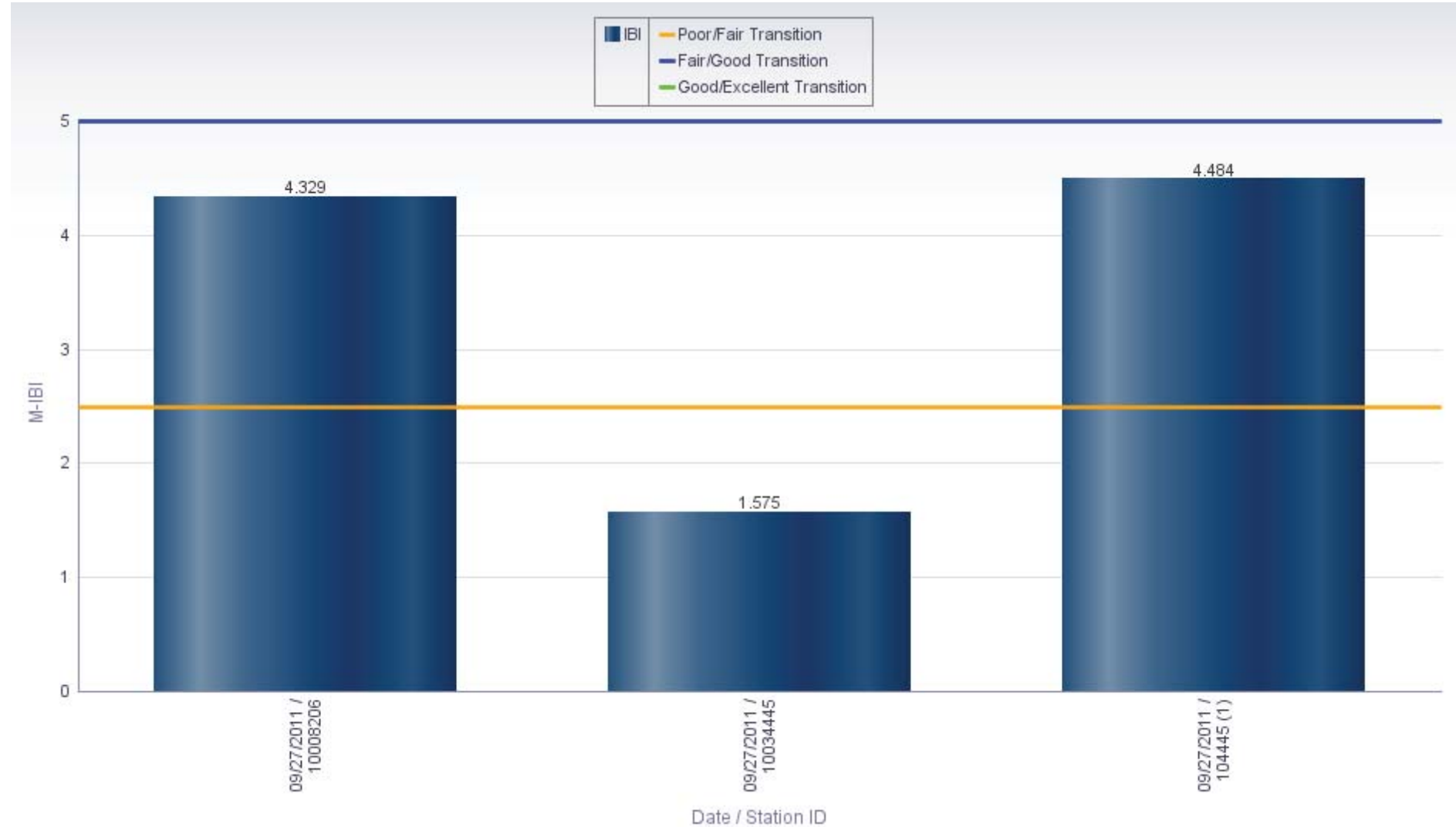


Macroinvertebrate IBI Wadeable Streams Graph: Raw results by station/date on a WBIC/Assessment Unit
Based on WisCALM 2012 Guidance - Previous 10 Years of Data

Date Report Ran: 03/10/2013

WBIC: 84000 Official Name: East Twin River
Local Name: East Twin River
County: Kewaunee
Watershed: East Twin River

Segment #: 3
WATERS ID: 10206

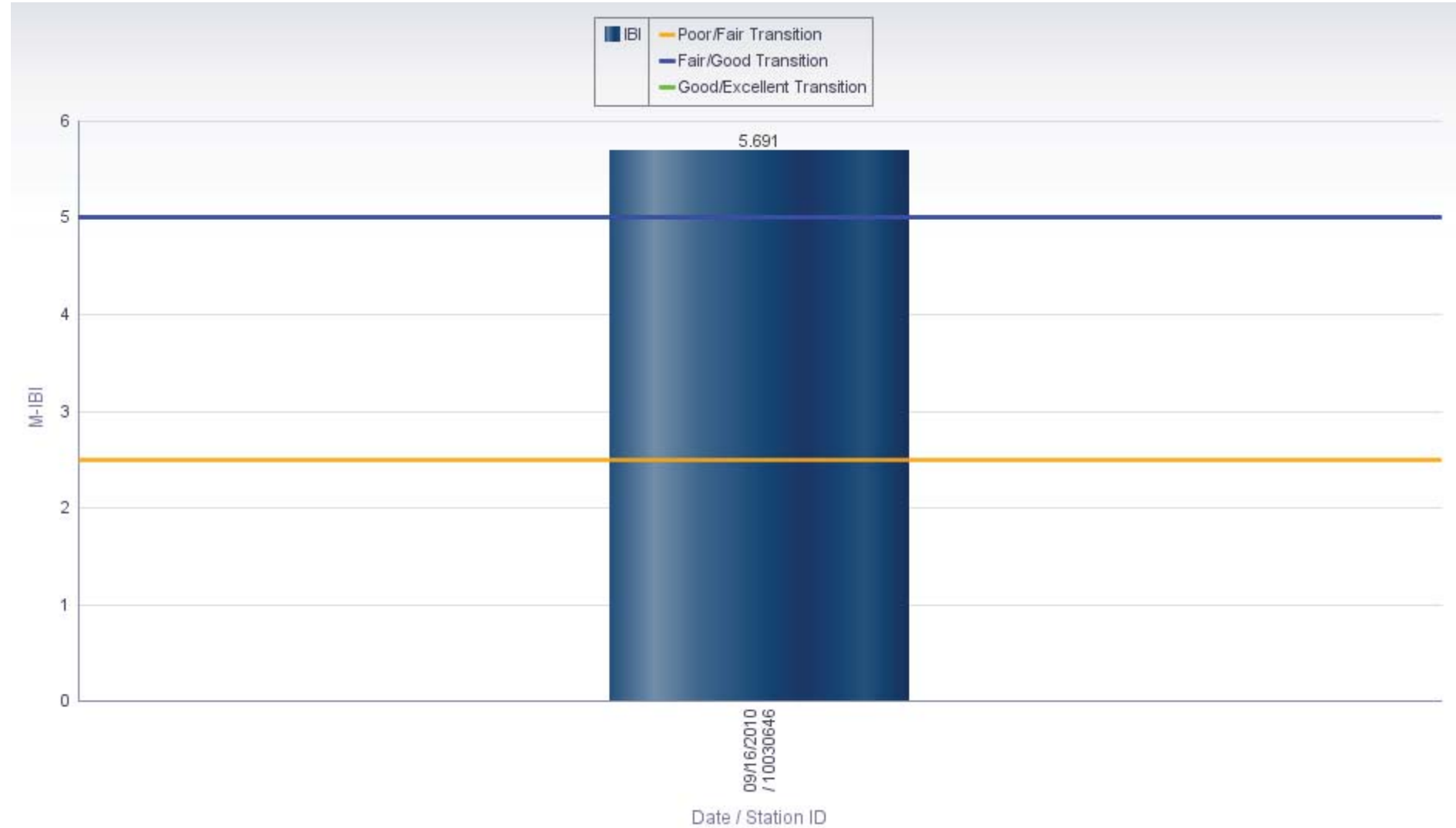


Macroinvertebrate IBI Wadeable Streams Graph: Raw results by station/date on a WBIC/Assessment Unit
Based on WisCALM 2012 Guidance - Previous 10 Years of Data

Date Report Ran: 03/10/2013

WBIC: 84300 Official Name: Jambo Creek
Local Name: Jambo Creek
County: Manitowoc
Watershed: East Twin River

Segment #: 1
WATERS ID: 10144

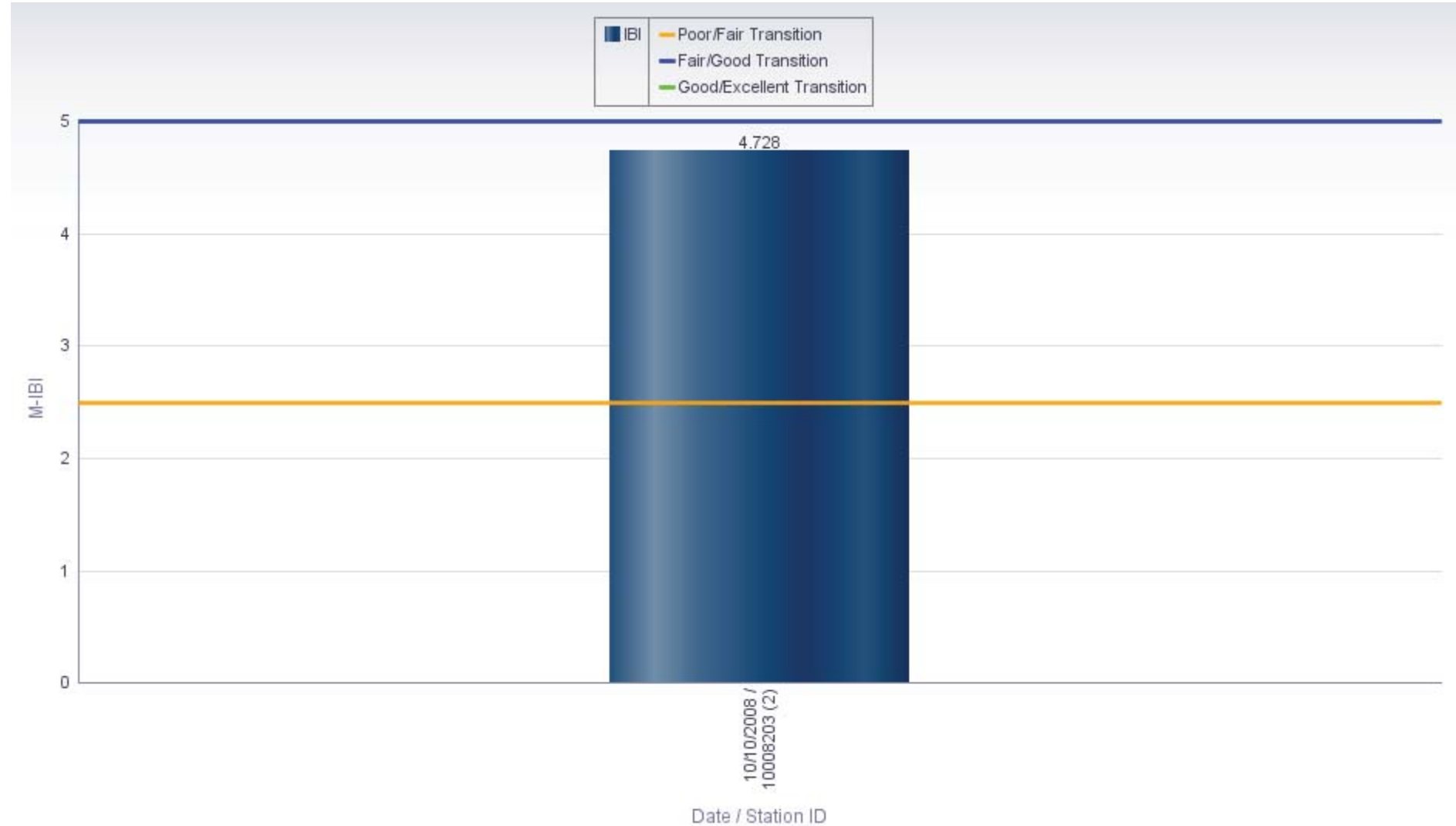


Macroinvertebrate IBI Wadeable Streams Graph: Raw results by station/date on a WBIC/Assessment Unit
Based on WisCALM 2012 Guidance - Previous 10 Years of Data

Date Report Ran: 03/10/2013

WBIC: 86700 Official Name: Krok Creek
Local Name: Krok Creek
County: Kewaunee
Watershed: East Twin River

Segment #: 1
WATERS ID: 10162

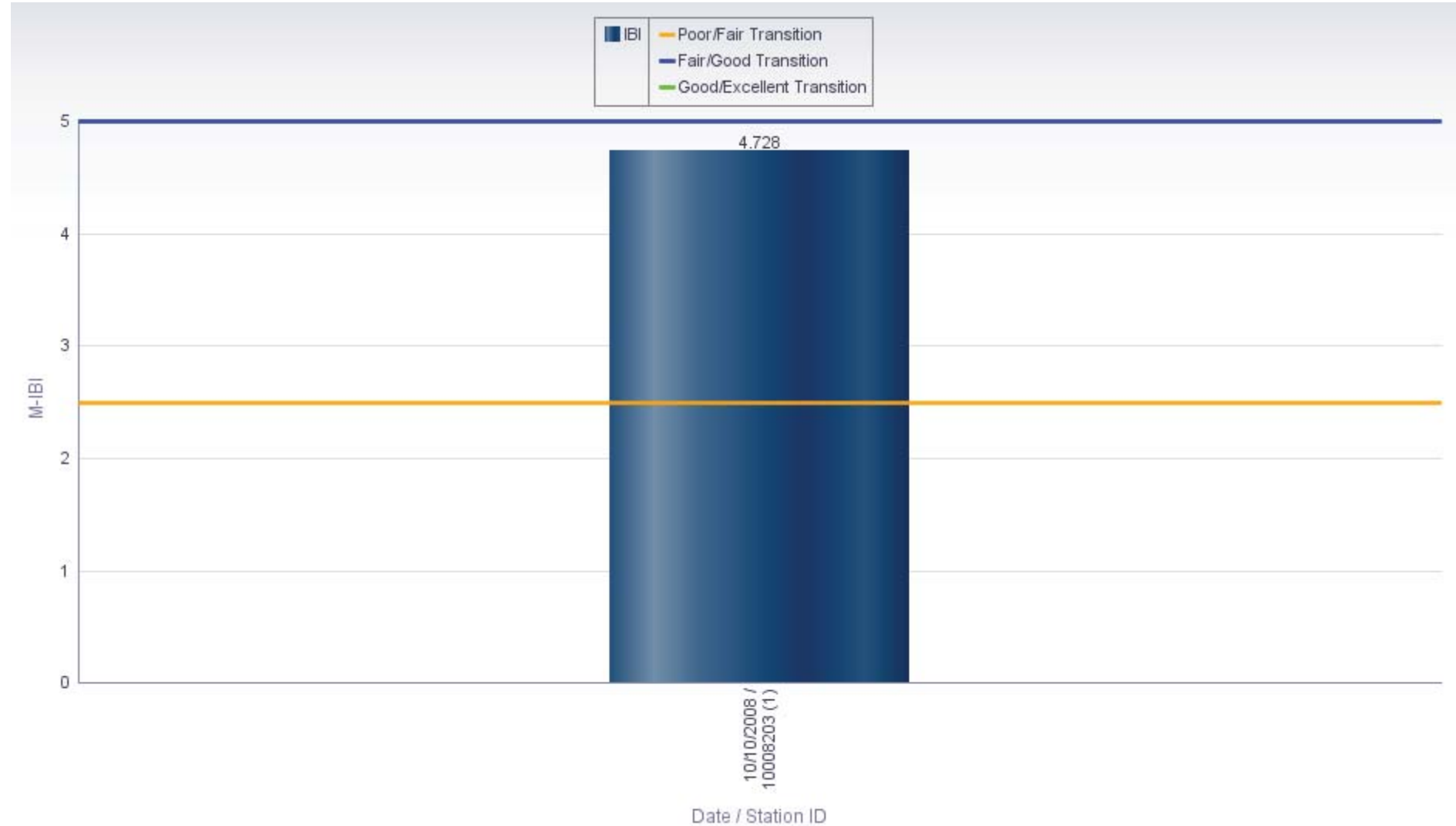


Macroinvertebrate IBI Wadeable Streams Graph: Raw results by station/date on a WBIC/Assessment Unit
Based on WisCALM 2012 Guidance - Previous 10 Years of Data

Date Report Ran: 03/10/2013

WBIC: 86700 Official Name: Krok Creek
Local Name: Krok Creek
County: Kewaunee
Watershed: East Twin River

Segment #: 2
WATERS ID: 903433

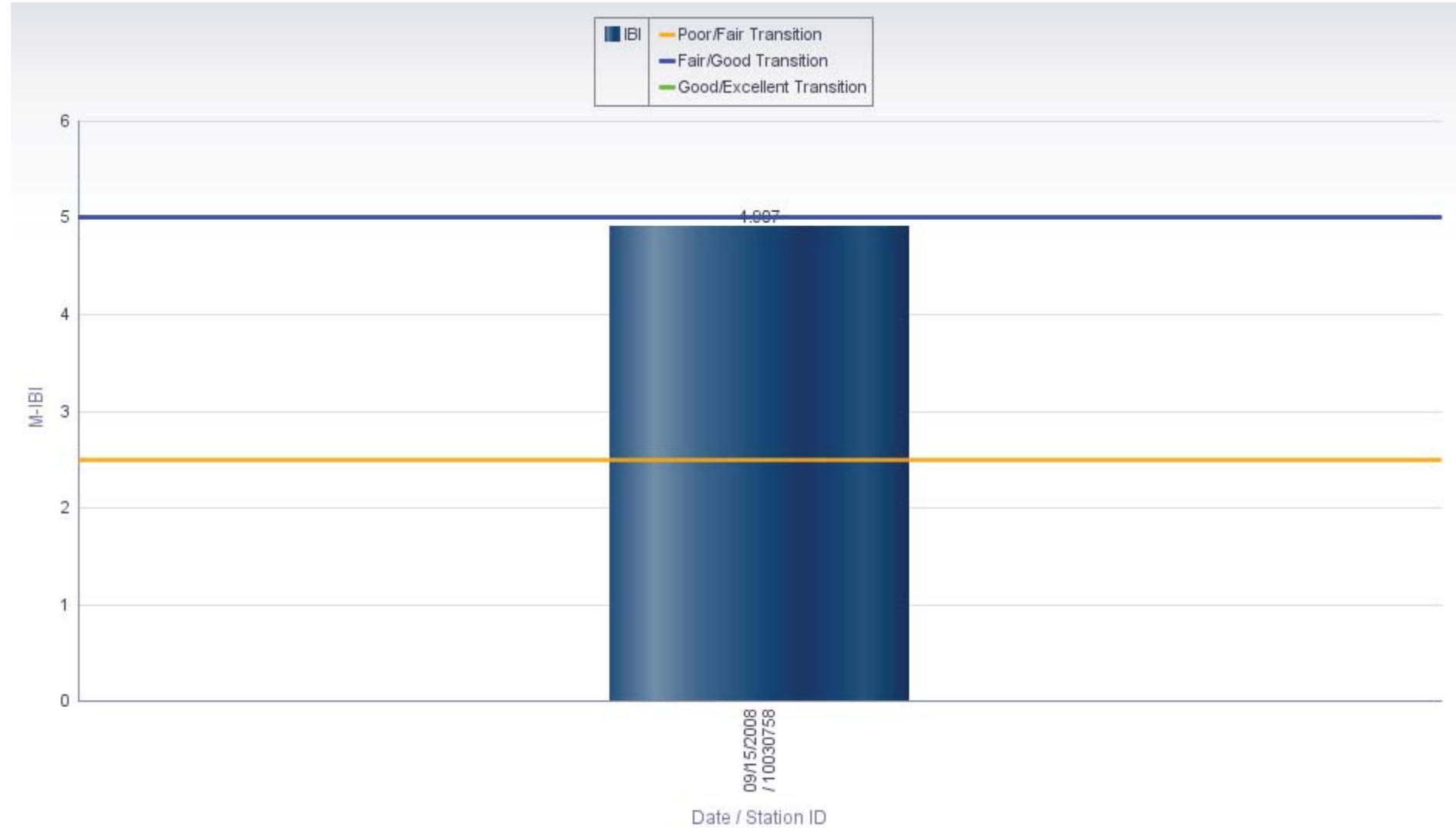


Macroinvertebrate IBI Wadeable Streams Graph: Raw results by station/date on a WBIC/Assessment Unit
Based on WisCALM 2012 Guidance - Previous 10 Years of Data

Date Report Ran: 03/10/2013

WBIC: 85500 Official Name: Tisch Mills Creek
Local Name: Tisch Mills Creek
County: Kewaunee
Watershed: East Twin River

Segment #: 2
WATERS ID: 10155

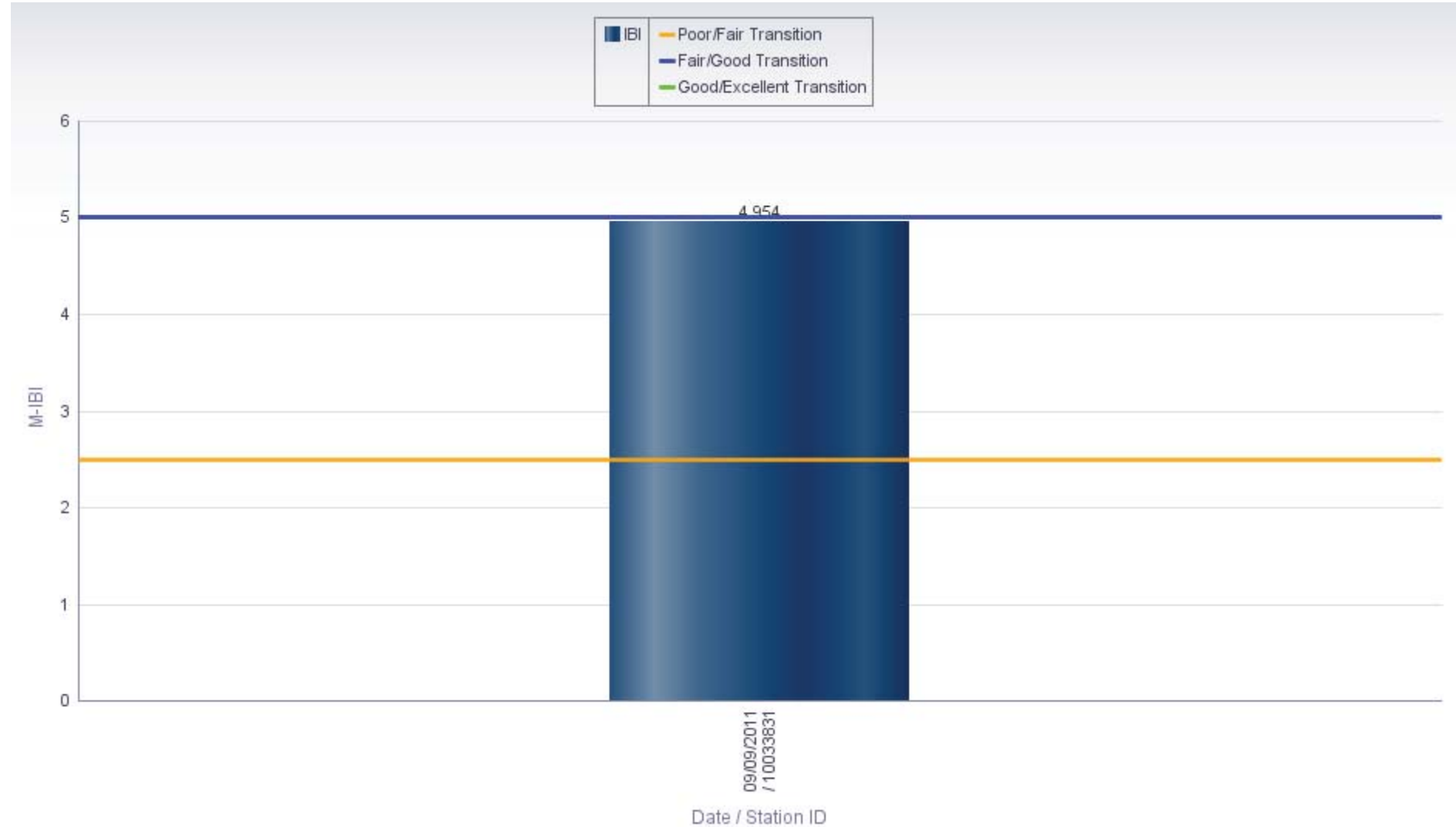


Macroinvertebrate IBI Wadeable Streams Graph: Raw results by station/date on a WBIC/Assessment Unit
 Based on WisCALM 2012 Guidance - Previous 10 Years of Data

Date Report Ran: 03/10/2013

WBIC: 86400 Official Name: Unnamed
 Local Name: Unnamed Trib 22n 24e S9 Nsw
 County: Kewaunee
 Watershed: East Twin River

Segment #: 2
 WATERS ID: 18058



Macroinvertebrate IBI Wadeable Streams Graph: Raw results by station/date on a WBIC/Assessment Unit
 Based on WisCALM 2012 Guidance - Previous 10 Years of Data

Date Report Ran: 03/10/2013

WBIC: 87000 Official Name: West Twin River
 Local Name: West Twin River
 County: Manitowoc
 Watershed: East Twin River, West Twin River

Segment #: 1
 WATERS ID: 18050

