

**Macroinvertebrate IBI Wadeable Streams Graph: Raw results by station/date on a WBIC/Assessment Unit
Based on WisCALM 2012 Guidance - Previous 10 Years of Data**

Date Report Ran: 07/12/2013

WBIC: 411800

Official Name: Little Suamico River

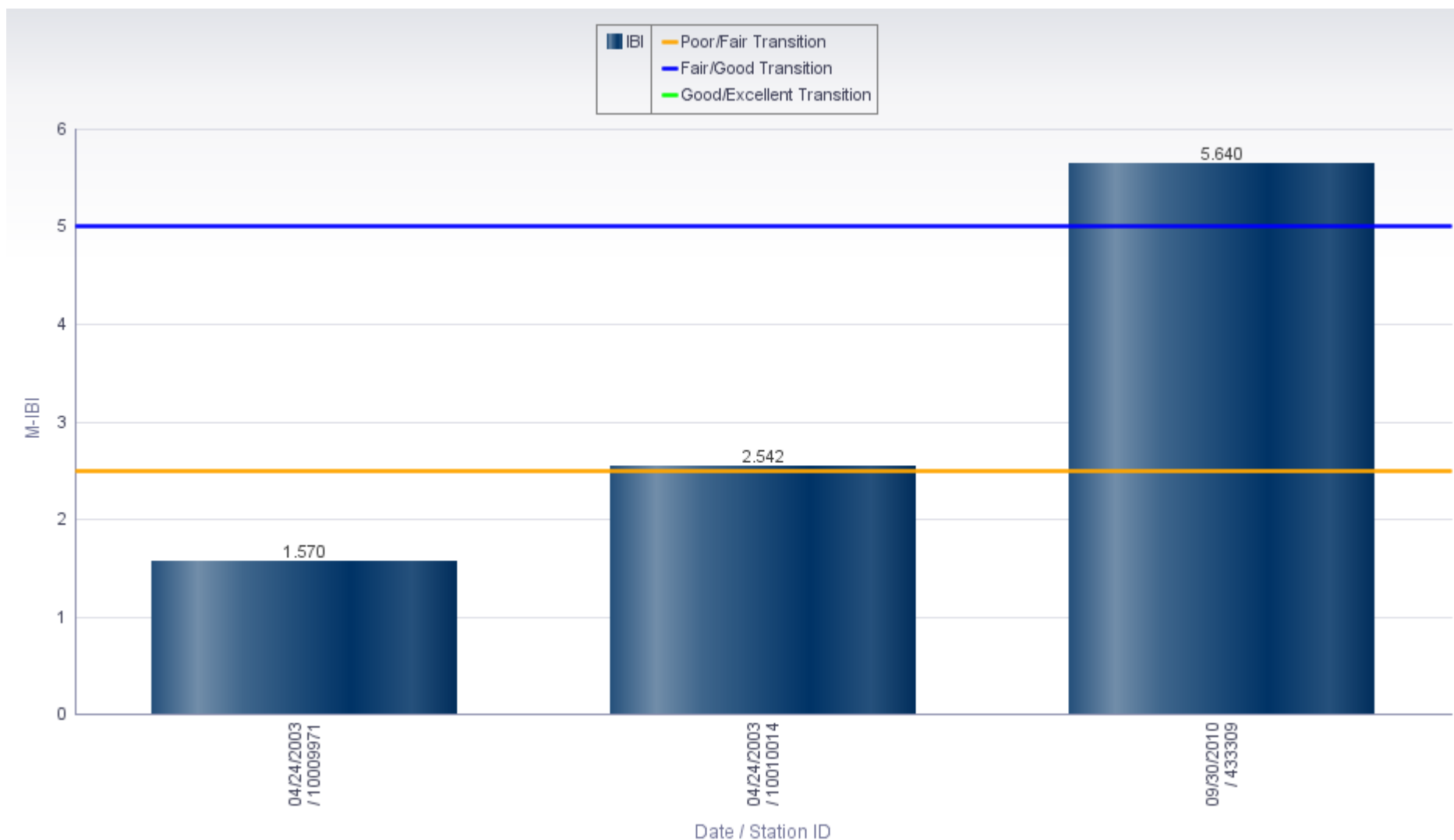
Local Name: Little Suamico River

County: Brown, Oconto, Shawano

Watershed: Suamico and Little Suamico Rivers

Segment #: 1

WATERS ID: 10862



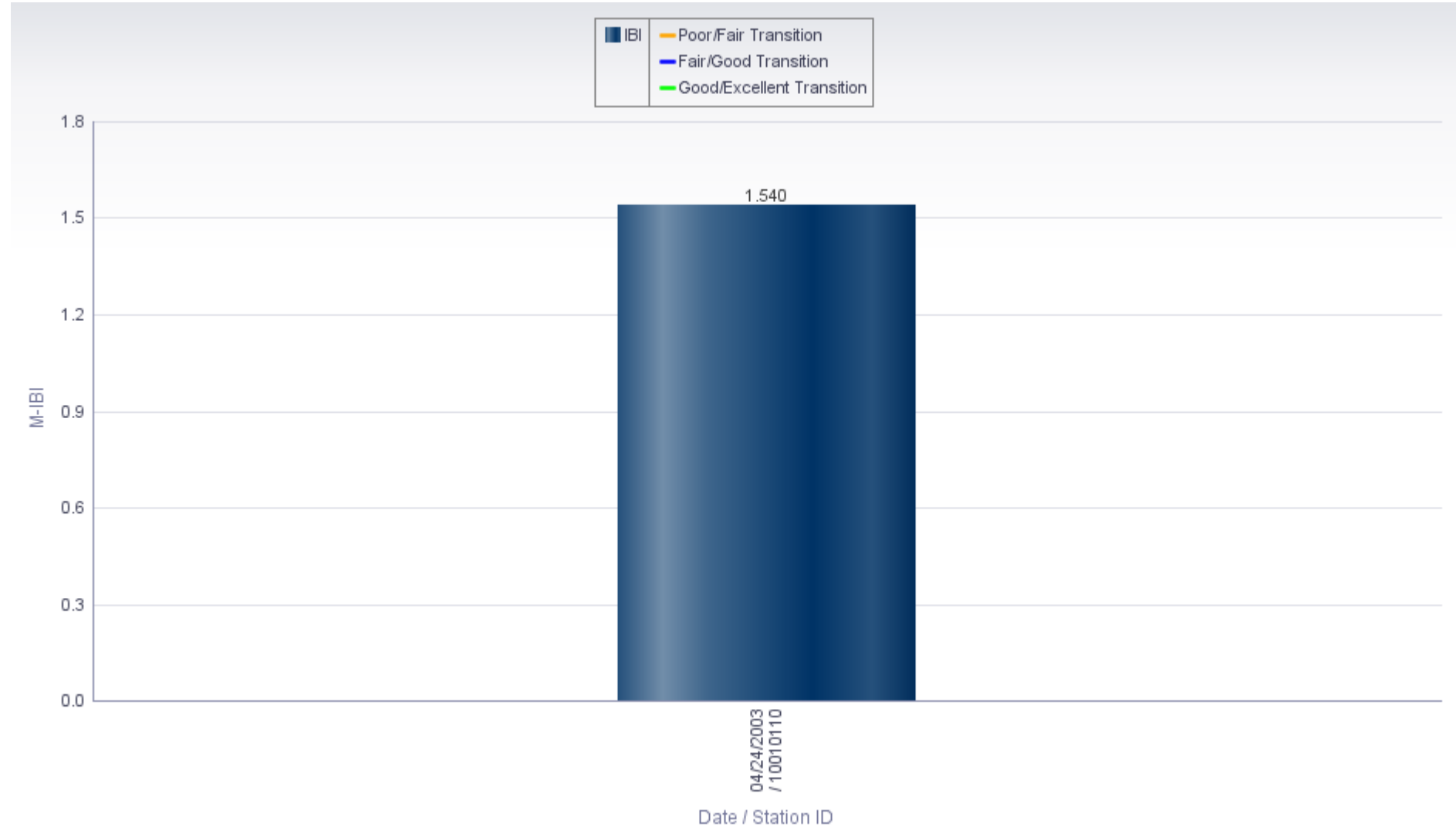
Macroinvertebrate IBI Wadeable Streams Graph: Raw results by station/date on a WBIC/Assessment Unit
Based on WisCALM 2012 Guidance - Previous 10 Years of Data

Date Report Ran: 07/12/2013

WBIC: 411500 Official Name: Potter Creek
Local Name: Potter Creek

Segment #: 1
WATERS ID: 10859

County: Brown
Watershed: Suamico and Little Suamico Rivers



**Macroinvertebrate IBI Wadeable Streams Graph: Raw results by station/date on a WBIC/Assessment Unit
Based on WisCALM 2012 Guidance - Previous 10 Years of Data**

Date Report Ran: 07/12/2013

WBIC: 411700

Official Name: South Branch Suamico River

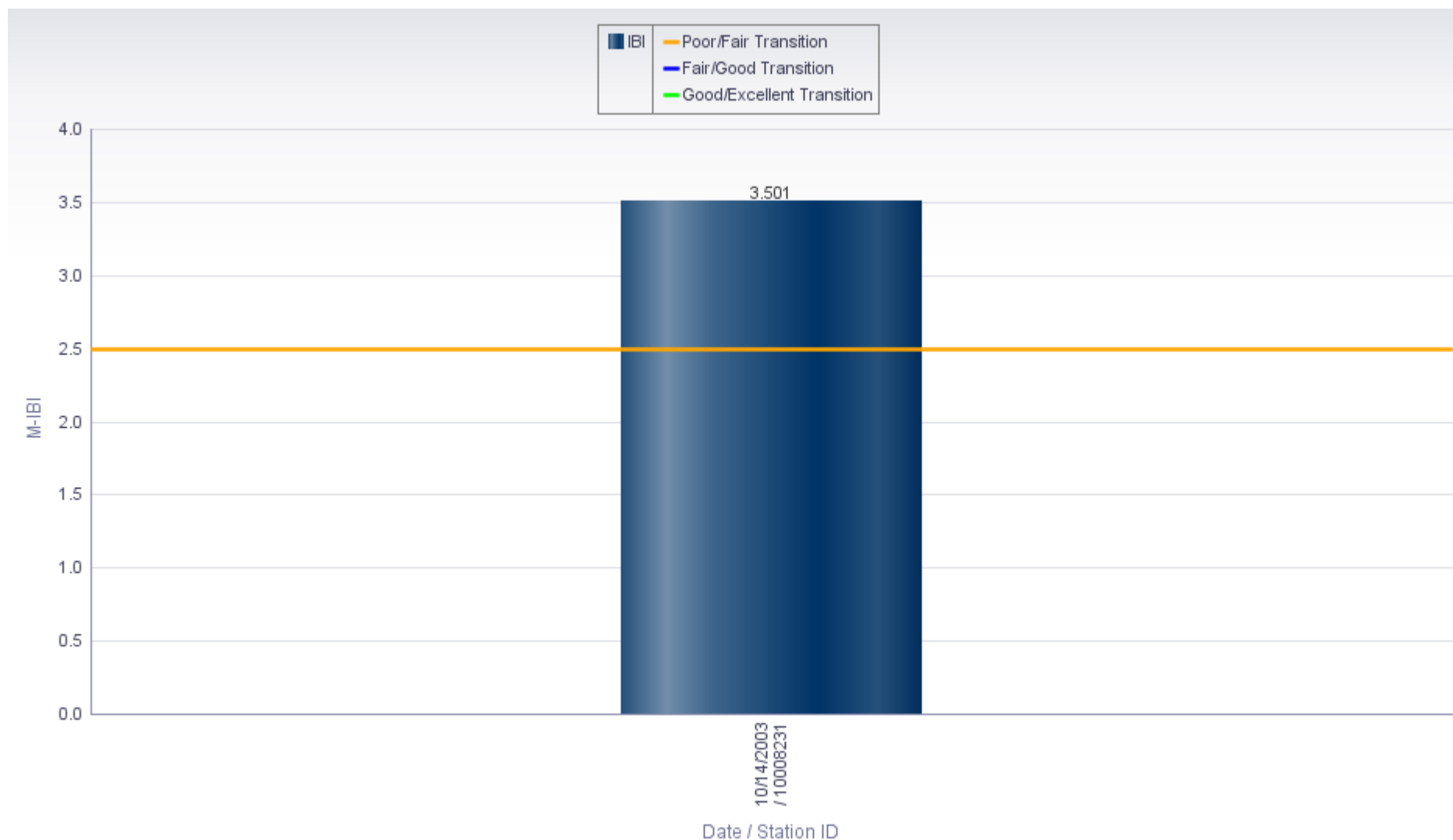
Local Name: South Branch Suamico River

County: Brown, Outagamie

Watershed: Suamico and Little Suamico Rivers

Segment #: 1

WATERS ID: 10861



Macroinvertebrate IBI Wadeable Streams Graph: Raw results by station/date on a WBIC/Assessment Unit
Based on WisCALM 2012 Guidance - Previous 10 Years of Data

Date Report Ran: 07/12/2013

WBIC: 410500

Official Name: Unnamed

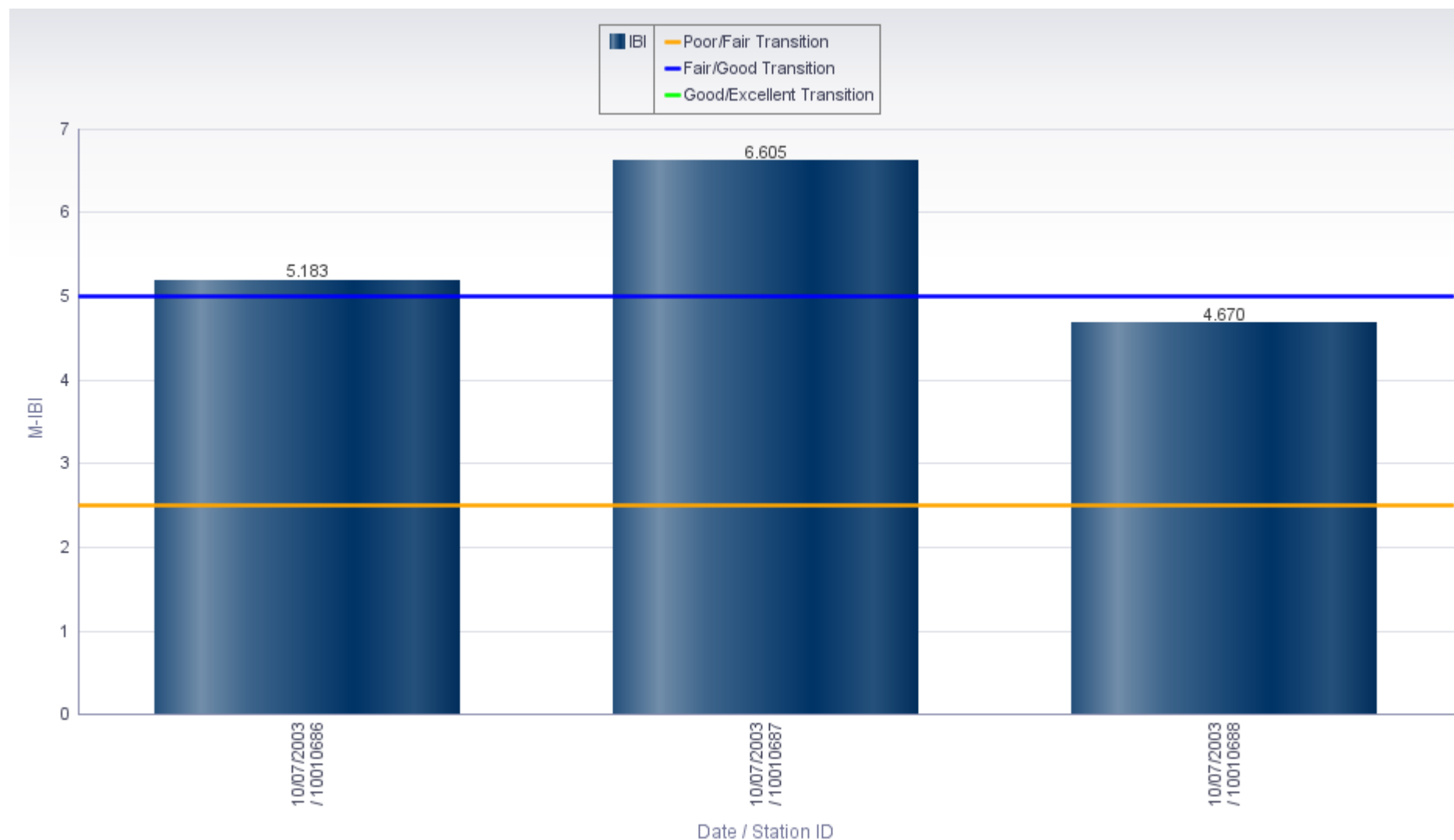
Local Name: Unnamed

County: Brown

Watershed: Suamico and Little Suamico Rivers

Segment #: 1

WATERS ID: 3992823

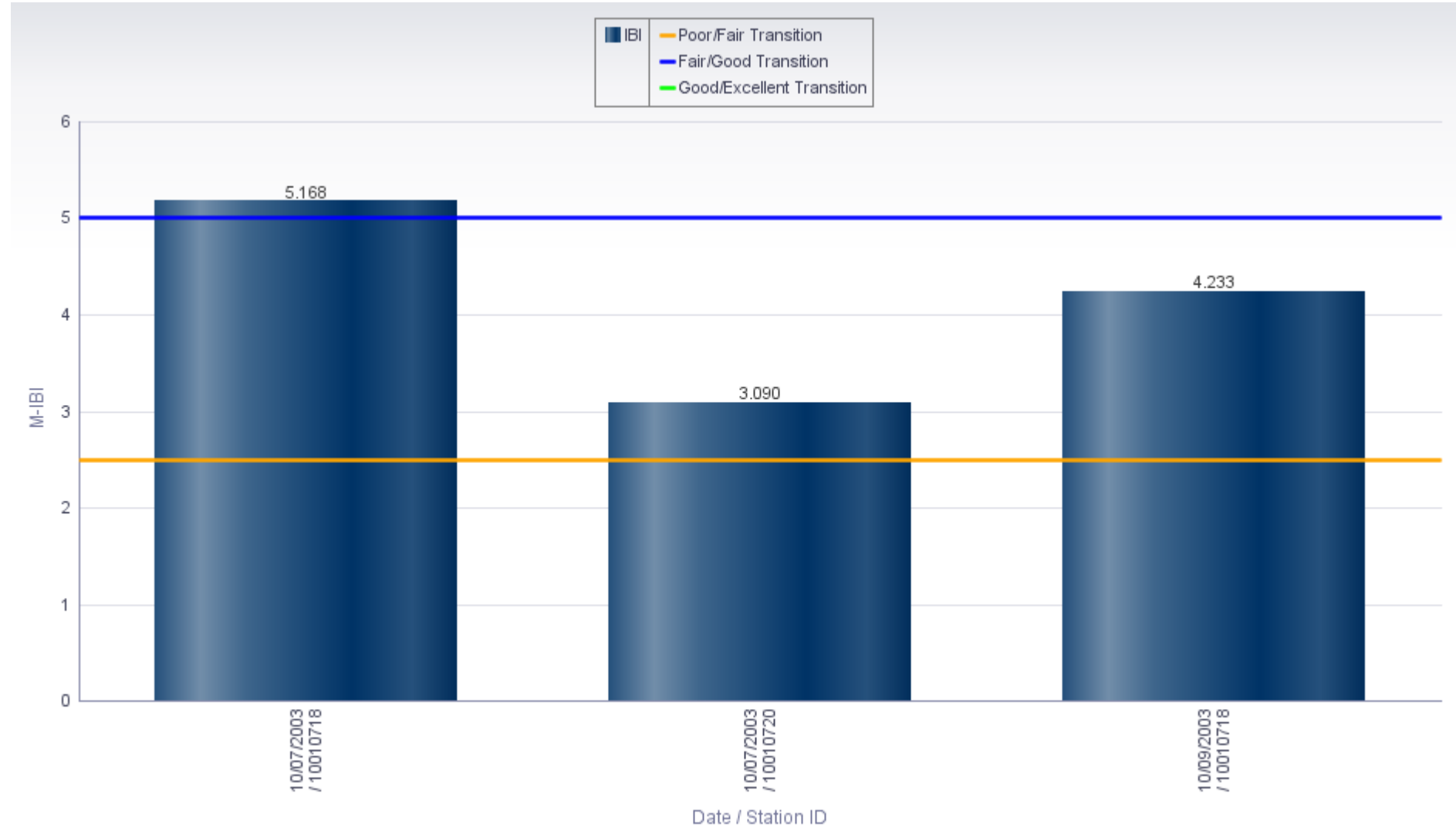


Macroinvertebrate IBI Wadeable Streams Graph: Raw results by station/date on a WBIC/Assessment Unit
Based on WisCALM 2012 Guidance - Previous 10 Years of Data

Date Report Ran: 07/12/2013

WBIC: 411100 Official Name: Unnamed
Local Name: Hidden Lake Creek
County: Brown
Watershed: Suamico and Little Suamico Rivers

Segment #: 1
WATERS ID: 3996662



Macroinvertebrate IBI Wadeable Streams Graph: Raw results by station/date on a WBIC/Assessment Unit
Based on WisCALM 2012 Guidance - Previous 10 Years of Data

Date Report Ran: 07/12/2013

WBIC: 3000558 Official Name: Unnamed
Local Name: Unnamed
County: Brown, Shawano
Watershed: Suamico and Little Suamico Rivers

Segment #: 1
WATERS ID: 3993990

