



State of Wisconsin \ DEPARTMENT OF NATURAL RESOURCES

Tommy G. Thompson, Governor  
George E. Meyer, Secretary

101 S. Webster St.  
Box 7921  
Madison, Wisconsin 53707-7921  
Telephone 608-266-2621  
FAX 608-267-3579  
TDD 608-267-6897

June 20, 2000

Mr. Phil Blazkowski, Director  
Rock County Planning and Development  
51 South Main Street  
Janesville, WI 53545

Subject: Janesville SSA Plan Maps

Dear Mr. Blazkowski:


Enclosed is the final Janesville SSA Plan Map (11/99), which was inadvertently not included with the final approval letter from Chuck Ledin written December 21, 1999. We incorrectly included a map prepared 8/99 in its place.

Please note this correction for your files.

Sincerely,

Lisa Helmuth  
Bureau of Watershed Management

c. Ken Johnson & Steve Fix, SCR  
Ruth Johnson, SCR-Horicon  
Brad Cantrell & Duane Cherek, Janesville



State of Wisconsin \ DEPARTMENT OF NATURAL RESOURCES


Tommy G. Thompson, Governor  
George E. Meyer, Secretary

101 S. Webster St.  
Box 7921  
Madison, Wisconsin 53707-7921  
Telephone 608-266-2621  
FAX 608-267-3579  
TDD 608-267-6897

December 21, 1999

Mr. Phil Blazkowski, Director  
Rock County Planning and Development  
51 South Main Street  
Janesville, WI 53545

Subject: Janesville SSA Plan Update



Dear Mr. Blazkowski:

We've completed our review and approve of the proposed update to the Janesville Sewer Service Area plan, which involves adding 3.02 square miles, or 1,934 acres, to the service area to serve an estimated 70,695 persons by the year 2020. The city should ensure that erosion and stormwater controls are implemented prior to, during and after construction activities. Congratulations to the county, the city and the other committee members on an excellent job completing this plan.

The approval of this revision does not constitute approval of any of the following:

- o private sewage systems pursuant to Chapter ILHR 83, (WI Admin. Code),
- o sewer extension pursuant to Chapter NR 110, (WI Admin. Code),
- o authority to alter the bed or banks of any navigable waterway (Chapter 30, WI Stats.),
- o certification for any wetland alteration (Section 401, Federal Water Pollution Control Act, and NR 103, 299, WI Admin. Code).

Those approvals must be obtained separately from the respective agencies. In addition, storm water management plan development is required for any construction site activity disturbing five or more acres of land pursuant to Chapter NR 216 (WI Admin. Code).

Any person aggrieved by this approval has the right to appeal the decision. Wisconsin Statutes and Administrative Code establish time periods within which requests to review Department decisions must be filed. For judicial review of a decision pursuant to s. 227.52 and 227.53, Wisconsin Statutes, a petition for review must be filed within 30 days after service of the decision. The respondent in an action for judicial review is the Department of Natural Resources. This notice is provided pursuant to s. 227.48(20), Wisconsin Statutes.

Sincerely,

*Charles R. Ledin*

Charles R. Ledin, Section Chief  
Planning and Policy Section  
Bureau of Watershed Management

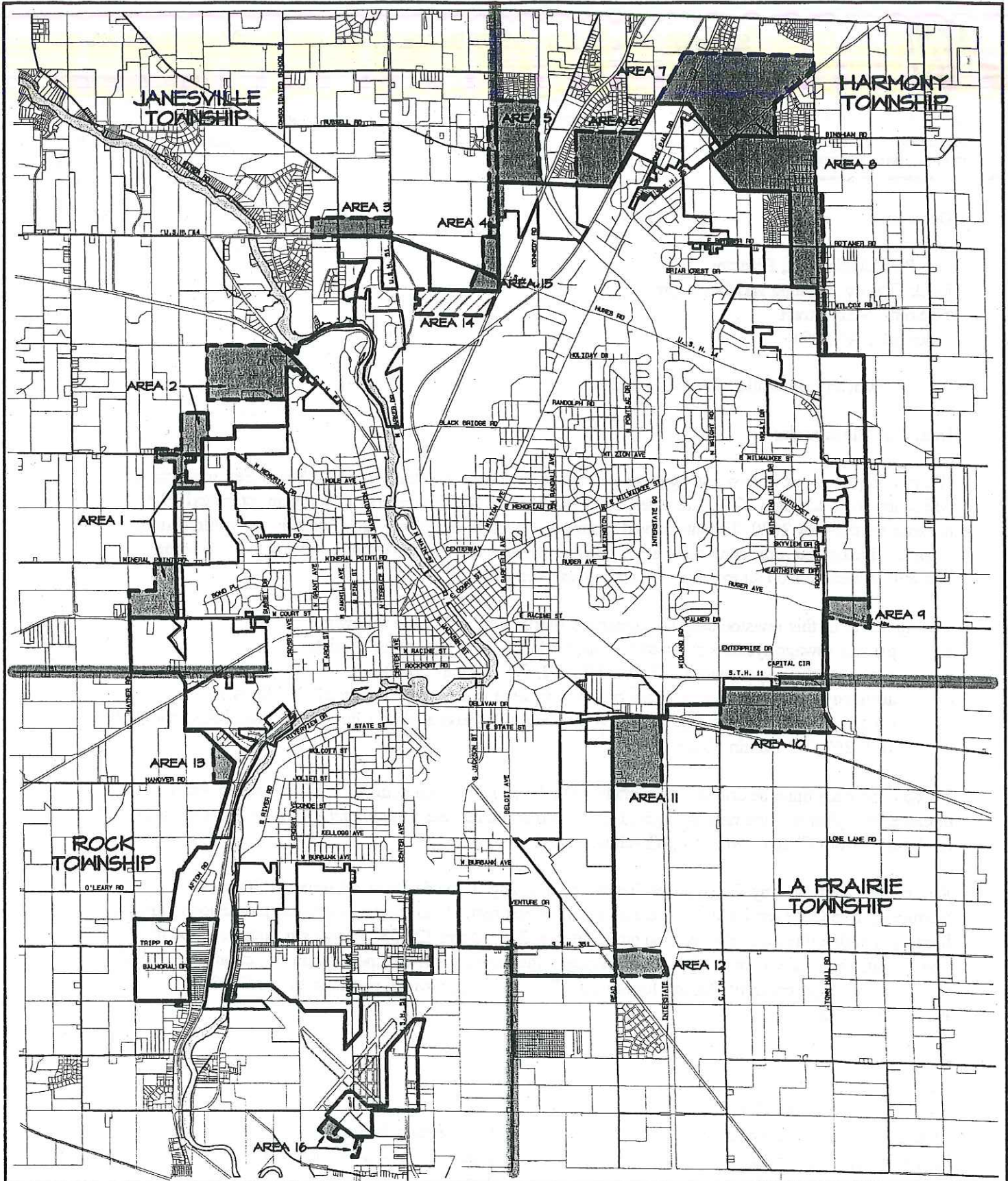
c: Ken Johnson & Steve Fix, SCR  
Ruth Johnson- SCR-Horicon  
Brad Cantrell, City of Janesville



Quality Natural Resources Management  
Through Excellent Customer Service







**Legend**

- City Limits
- Proposed Boundary Additions
- Existing Sewer Service Area
- Proposed Boundary Deletions


NORTH  
 Date: 11/99  
 Scale: None

PROPOSED 20 YEAR SEWER SERVICE AREA
FIGURE II
JANESVILLE AREA WATER QUALITY MANAGEMENT PLAN





**CITY OF JANESVILLE**  
*Wisconsin's Park Place*



June 6, 2000

Lisa Helmuth  
Bureau Of Watershed Management  
P.O. Box 7921  
Madison, WI 53707

Dear Lisa:

Enclosed is a copy of the Janesville Sewer Service Area Plan that you requested. I also have a request of my own for you. It pertains to the sewer service area map that was photocopied onto the back side of the Janesville SSA Plan Update approval letter signed by Charles Ledin dated December 21, 1999 (see attached copy). The map attached to that letter does not accurately reflect the urban service boundaries that were adopted by the Janesville MPO Policy Board during their review of the 208 Plan, and subsequently approved by the Department. The MPO Policy Board, at their September 27, 1999 meeting, moved to amend the proposed urban service limits within portions of Janesville Township on the City's far northwest side. Those boundary adjustments affect Areas 1 and 2 shown on Figure 11 (compare the enclosed maps). In total, approximately 135 acres were removed from the proposed boundary that was originally brought to the MPO for review. The final document and map forwarded by Rock County to the Department for adoption included those boundary adjustments.

I think this is a simple mistake that resulted from photocopying the draft boundary map from the document (dated August 1999) that was submitted to your office for preliminary review. Therefore, in order to avoid any potential confusion over the effective urban service limits in years to come, we are requesting that you attach the correct map to the approval letter to verify the adopted boundary. Such documentation can then be kept on file at Rock County and the City, as well as appropriately inserted into subsequent copies of the Plan.

If you should need further explanation regarding this matter, or have any other questions, please give me a call at 608-755-3084. As always, thanks for your cooperation.

Sincerely,

Duane Cherek  
Associate Planner

attachments

PLANNING DEPARTMENT

MUNICIPAL BUILDING • 18 N. JACKSON ST., P.O. BOX 5005 • JANESVILLE, WI 53547-5005 • (608)755-3085 • FAX (608) 755-3196

