

Partly Sunny
Blue/Green Flag

Lake Name	County	WBIC	Date(s)	AIS sign?	Secchi (ft or m)	Conductivity (ZM tow if ≥ 99 umhos/cm)
Wind Lake	Forest	373500	8/2/12	<input checked="" type="radio"/> Y <input type="radio"/> N	10	950
Data collectors		Lead Monitor phone and email 1000-5500340 Ryan.McFarlane@wisconsin.gov	Start time (~ 15 min)	End time (~ 15 min)	Total collector time (hrs x # collectors)	
			10:15a	1:45 pm	7 hrs.	

Look for the following species: Purple loosestrife, Phragmites, flowering rush, Japanese knotweed, Yellow iris, Eurasian water-milfoil, curly-leaf pondweed, Hydrilla, Brazilian waterweed, yellow floating heart, European frog-bit, yellow floating heart, water chestnut, Brazilian waterweed, fanwort, parrot feather, water hyacinth, water lettuce, zebra mussel, quagga mussel, water flea, Chinese mystery snail, banded mystery snail, faucet snail, New Zealand mud snail, Asian clam, red swamp crayfish, rusty crayfish, didymo, and any other AIS found.

STEP 1: Record locations of sampling sites (in decimal degrees). Sampling sites include all public boat landings (BL), 5 target sites (TS) and the meander survey sites (MS). List AIS found at each site or record none. Collect a sample of any new AIS found. Collect five new invasive plant specimens, 20 Dreissenids, and 3 of each snail species and include internal and external labels with WBIC, lake name, county, sample date, sample type (snails, spiny water flea or zebra mussel) and collector. Legibility is appreciated. If needed, preserve with adequate ethanol.

Site	Latitude	Longitude	Snorkel (Y or N*)	If N snorkel, indicate why†	Species, density 1-5†
BL1	45.39087	-88.76016	N	Blue-Green Algae	Blue-Green Algae - No AIS
TS1	45.39068	89.75526	N	Blue-Green Algae	No AIS
TS2	45.38903	88.75694	N	"	No AIS
TS3	45.38786	88.75584	N	"	No AIS
MS1	45.38767	88.75555	N	"	AFW - 1
TS4	45.39058	88.75594	N	Blue-Green Algae	No AIS
TS5	45.39057	88.75908	N	"	No AIS
MS9	45.39110	88.75767	N	"	AFW - 1

***For lakes/sites not snorkeled, substitute:**

Boat landing site - 15 rake throws and 15 D-net samples OR 30 minutes, whichever comes first
 Targeted site - 5 rake throws and 5 D-net samples OR 10 minutes, whichever comes first
 50 meander sites - 10 rake throws and 10 D-net samples during meander survey between sampling sites for a total of 50 meander survey sites

†If lake/site was not snorkeled, indicate why: stained water, turbid water, blue-green bloom, chemical treatment, other (please describe).

‡ Density Ratings

- 1 - A few plants or invertebrates
- 2 - One or a few plant beds or colonies of invertebrates
- 3 - Many small beds or scattered plants or colonies of invertebrates
- 4 - Dense plant, snail or mussel growth in a whole bay or portion of the lake
- 5 - Dense plant, snail or mussel growth covering most shallow areas

Step 2: Collect Waterflea Tows from the deep hole (DH). Decant s water and preserve the sample. Submit sample and datasheet to Science Services.

Site	Net ring depth	Method (hor, obliq, vert)	Net diameter (30 or 50 cm)	Ethanol added (Y or N)	Samples combined (Y or N)	Sample sent to, date
1	low					
2	low					

Step 3: Collect Veiliger Tows from 3 sites; the deep hole (DH), water depth of about 4 meters (if possible). Submit sample and Mussel Veiliger Tow Monitoring Report form to Science Service.

Site	Net ring depth	Net diameter (30 or 50 cm)	Ethanol added (Y or N)	Samples combined (Y or N)	Sample sent to, date
1	low				
2	low				

Step 4: Were plant voucher specimens submitted? Yes No (circle) If yes, where? (circle) Freckmann Herbarium, Other _____

Step 5: Were snail voucher specimens submitted (separate into Chinese, banded, all others)? Yes No (circle) If yes, where? (circle) UW La Crosse, or Other _____

Step 6: Data was entered into SWIMS on 8/15/14 by JASON GARR

Step 7: Data was proofed on 9/15/14 by Ryan Whittle

Notes:



MacArthur Td

Lily Ln

Windfall Ln

W Branch Ln

St

5
10
15
20
25

25

20

15

10

5

5

10

15

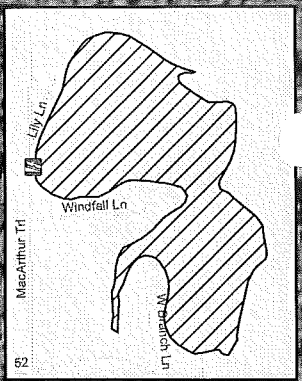
20

15




10

5

SDF
24



Map Symbols

 Landings (Public & Private)
 Hydro Flow Direction Arrows
 National Forest

LAKE BOTTOM SYMBOLS

P. Peat	Gr. Gravel
Mk. Muck	R. Rubble
C. Clay	Br. Bedrock
M. Marl	Sd. Sand
Y Submergent vegetation	
E Emergent vegetation	
F Floating vegetation	

373500 Windfall Lake