


## Archaeological Consulting and Services

990 Janesville St., Suite #4 · Oregon, Wisconsin 53575  
608-291-0733 (office) · 608-438-7993 (cell)  
psalkin.acs@gmail.com



Cultural  
Resource  
Management

October 24<sup>th</sup>, 2014

Ms. Joan Andrusz  
City Clerk  
City of Monona  
5211 Schluter Road  
Monona, Wi. 53716


RE: Request for Permit  
Schluter Beach Park

Dear Ms. Andrusz:

The City of Monona is proposing to make improvements to Schluter Beach Park in the City of Monona. Two previously identified sites (47DA-0011 and 47DA-0023) are located in, or near the park. As the project area is public property, we are required to obtain a permit from the State Archaeologist. The attached permit requires the signature of the local unit, in this case, the City of Monona.

We are asking that you sign the attached permit and FAX (608.264.6504) or email it to Mr. John Broihahn at [john.broihahn@wisconsinhistory.org](mailto:john.broihahn@wisconsinhistory.org). As we would like to get the studies underway, we would sincerely appreciate it if you could send the permit to Mr. Broihahn at your earliest convenience. Please do not hesitate to call (608.438.7993) or email ([psalkin.acs@gmail.com](mailto:psalkin.acs@gmail.com)) me for additional information or with questions. Thank you.

Sincerely,

  
Phil Salkin  
Pres.

**WISCONSIN PUBLIC LANDS FIELD ARCHAEOLOGICAL PERMIT, 2014**  
REQUIRED TO CONDUCT ARCHAEOLOGY ON ALL NON-FEDERAL PUBLIC LAND UNDER WIS. STAT. § 44.47  
Wisconsin Historical Society

Name/Organization/Contact ACS, Inc. Telephone 608.438.7993  
Address 990 Janesville St., Suite #4 City Oregon State Wi. Zip Code 53575  
E-mail Address psalkin.acs@gmail.com FAX# \_\_\_\_\_  
Institutional Affiliation ACS, Inc. Occupation Archaeologist

**Location of work:**

Highway: Hwy/Rd \_\_\_\_\_ County \_\_\_\_\_  
Project Begin: \_\_\_\_\_ Project End: \_\_\_\_\_

Other Projects: County Dane Civil Town Blooming Gr. Town 7N Range R10E Section 17

Quarter Sections (minimum 3) NE1/4, SW1/4, NE1/4,

Name of Park, Wildlife Area Schluter Beach Site Name: Winnequah Md. Group Site Number 47DA-0023

Type of fieldwork: Phase I/Survey  Phase II/Testing \_\_\_\_\_ Phase III/Excavation \_\_\_\_\_ Other 14-0196

Purpose of the fieldwork: Federal Compliance  State Compliance \_\_\_\_\_ Education \_\_\_\_\_ Other \_\_\_\_\_

Period of field work beginning on 10/27/14 and ending on 10/27/15

What institution will curate recovered artifacts, notes, and records? Neville Pub. Museum of Brown County  
(Curation agreement must be on file with WHS)

Signature of Archaeologist *Philip H. Salkin* Date 10/24/14

Print name Philip H. Salkin  continuation sheet or see attachments

Maps and/or Letters of explanation can accompany this application

Landowner or custodian name (print) PATRICK MARSH Phone 608 222-2525

Signature of Landowner *Patrick Marsh* Date 10-27-14

DO NOT WRITE BELOW THIS LINE

Permit Approved *John H. Bromahn* Date 28 Oct 2014

PLP # 14- 186  
John H. Bromahn  
State Archaeologist  
Wisconsin Historical Society  
FAX: 608-264-6504 / PH 608-264-6496  
Email: [john.broihaan@wisconsinhistory.org](mailto:john.broihaan@wisconsinhistory.org)

**Conditions:**

- 1) Two copies of the final report must be submitted to the Division of Historic Preservation – Public History.
- 2) All artifacts, notes and records must be curated in an appropriate facility that is staffed by trained personnel.

Additional authorization or permitting is necessary to conduct work within the boundaries of uncataloged and cataloged human burial sites under Wis. Stat. § 157.70.  
For additional information please see: <http://preview.wisconsinhistory.org/Content.aspx?dsNav=N:1205>  
or contact Sherman Banker at (608) 264-6507 or [sherman.banker@wisconsinhistory.org](mailto:sherman.banker@wisconsinhistory.org)

## **Request for Permit**

### **The Project:**

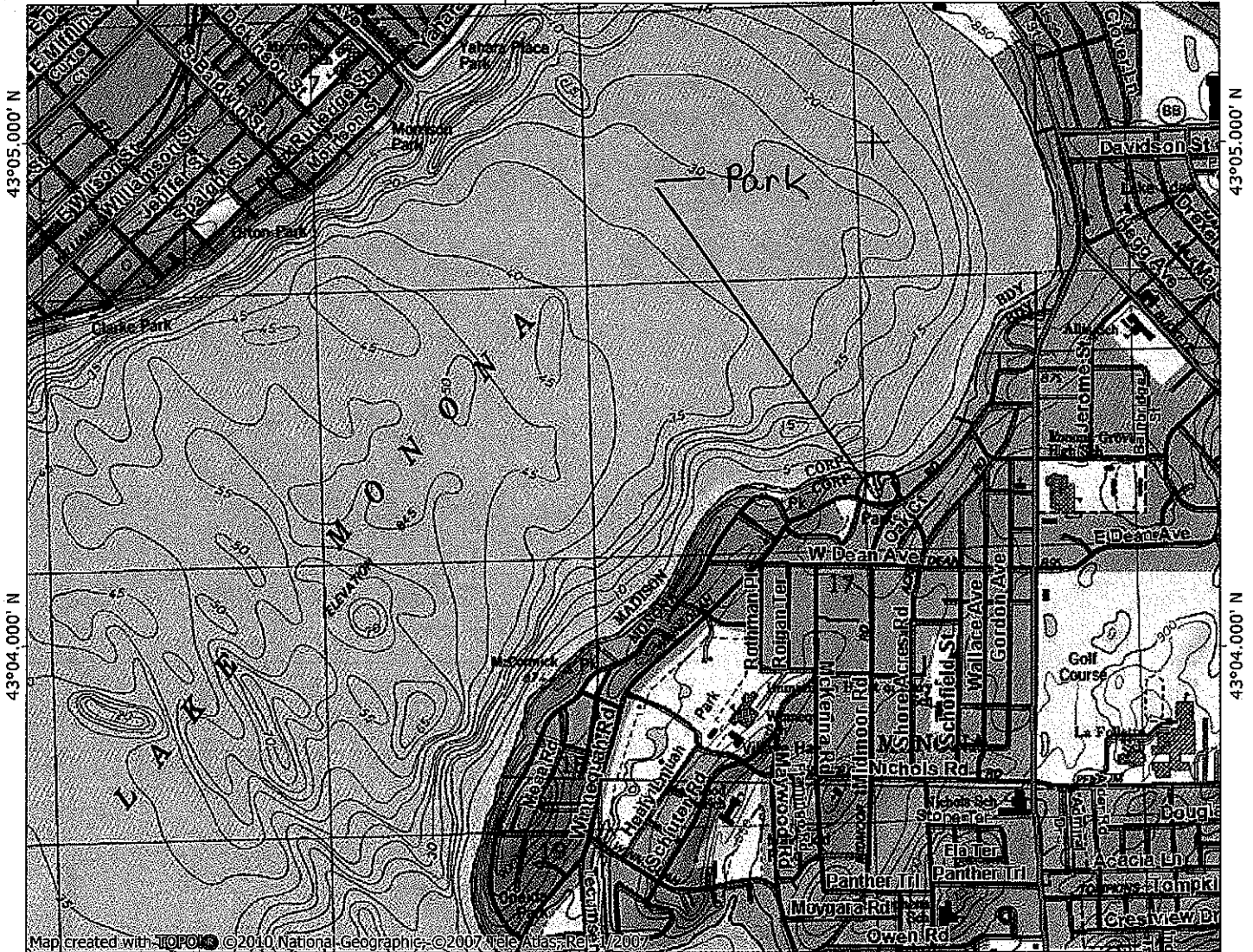
The City of Monona proposes to improve portions of Schluter Beach Park in Section 17, T7N, R10E. Two previously identified archaeological sites (47DA-0023 and 47DA-0011) are located in or near the project area. The purpose of the archaeological survey is to assess the potential impact on the site and determine if other archaeological sites may be present. The study will include the excavation of a series of shovel test units at 15 meter intervals. The units will be approximately 40x40cm in size. The units will be dug into the underlying B2 Horizon. Soils will be screened through ¼" mesh screen and the units immediately backfilled. The interval between units may be reduced depending if archaeological materials are recovered.

TOPO! map printed on 10/24/14 from "Untitled.tpo"

89°22.000' W

89°21.000' W

WGS84 89°20.000' W



43°05.000' N

43°05.000' N

43°04.000' N

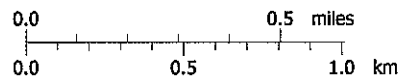
43°04.000' N

Map created with TOPO! ©2010 National Geographic ©2007 Tele Atlas. Reproduced with permission.

89°22.000' W

89°21.000' W

WGS84 89°20.000' W



MN TN  
2 1/2°  
10/24/14

Schluter Rd, Monona, WI 53716

Traffic · Transit · Bicycling · Terrain · Search nearby

PROJECT AREA

