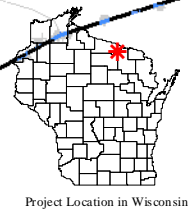
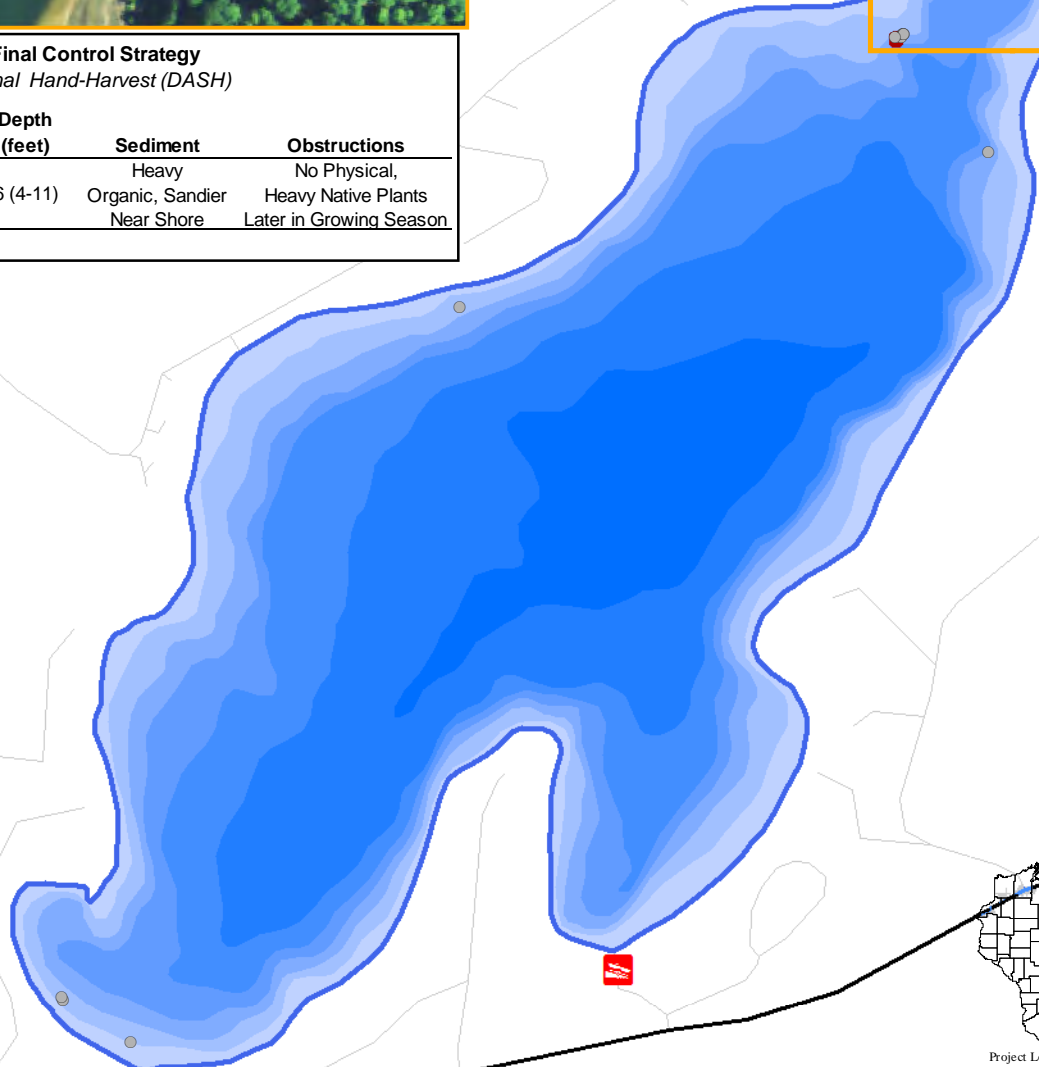



2014 Final Control Strategy
Professional Hand-Harvest (DASH)

Site	Preliminary Acres	Final Acres	Depth (feet)	Sediment	Obstructions
A-14	16.6	10.6	6 (4-11)	Heavy Organic, Sandier Near Shore	No Physical, Heavy Native Plants Later in Growing Season.
Total	16.6	10.6			



Project Location in Wisconsin



Onterra LLC
Lake Management Planning
815 Prosper Road
De Pere, WI 54115
920.338.8860
www.onterra-eco.com

Sources:
Roads & Hydro: WDNR
Orthophotography: NAIP 2010
Aquatic Plant Survey: Onterra, 2014
Map date: June 23, 2014

Legend

- CLP Occurrence (June 2014)
- EWM (June 2014)
- Single or Few Plants
- Clump of Plants
- Small Plant Colony
- Final DASH Hand-Harvesting Area
- Conditional DASH Hand-Harvesting Area
- 2013 DASH Hand-Harvesting Location

Anvil Lake
Vilas County, Wisconsin
2014 Final EWM
Manual Removal Strategy