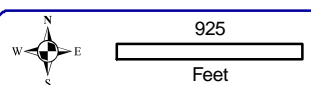
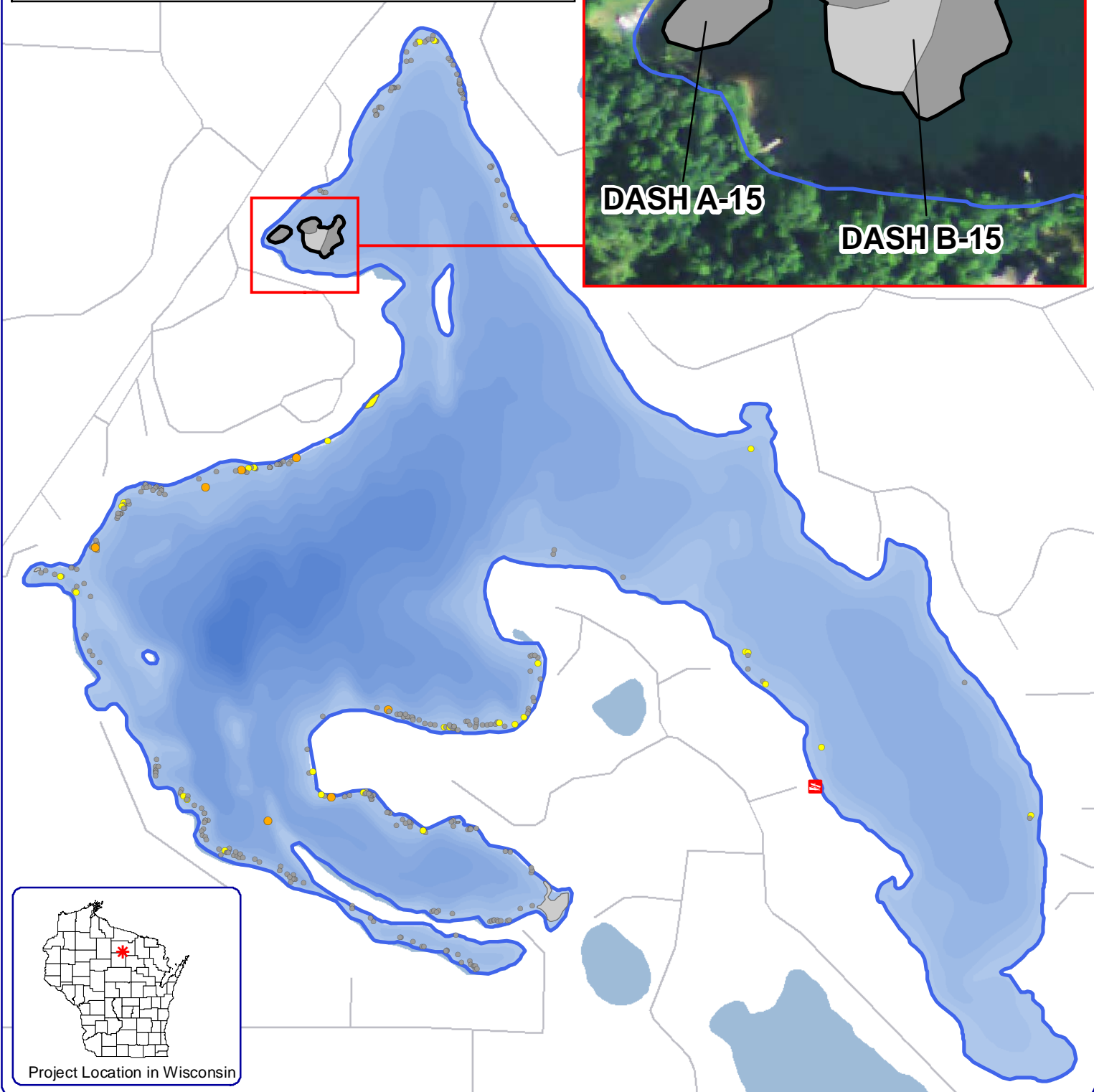
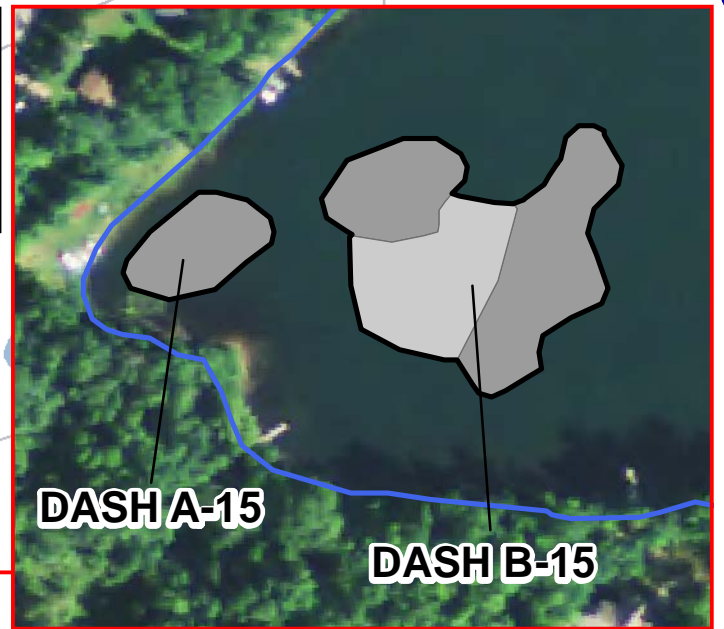


2015 Final DASH Areas

| DASH Site | Depth (feet) | Acres | Sediment | Obstructions |
|--------------|--------------|------------|----------|-------------------------------------|
| DASH A-15 | 6.0 | 0.3 | Organic | No Physical; Heavy Native Plants |
| DASH B-15 | 13.0 | 1.3 | Organic | No Physical; Heavy Native Plants |
| Total | | 1.5 | | |



Onterra LLC
 Lake Management Planning
 815 Prosper Road
 De Pere, WI 54115
 920.338.8860
 www.onterra-eco.com

Sources:
 Roads and Hydro: WDNR
 Bathymetry: WDNR 1975; digitized by Onterra
 Aquatic Plants: Onterra, May 2015
 Map Date: May 31, 2015
 Filename: Squash_EWM_2015_Ferml.mxd

- Legend**
- Large EWM Community**
 - Highly Scattered
 - Scattered
 - Dominant
 - Highly Dominant
 - Surface Matting
 - Small EWM Community**
 - Single or Few
 - Clumps of Plants
 - Small Plant Colony
 - 2015 Final DASH Areas

Squash Lake
 Oneida County, Wisconsin
May 2015 EWM
Locations & 2015
DASH Areas v2