

**Notice:** Personal information collected may be made available to requesters under Wisconsin's Open Records law (ss. 19.31-19.39, Wis. Stats.).

**Instructions:** See page 2 for naming guidelines. Send form and inquiries to the above address.

**Geographic Feature Information**

Description of Feature – Include size (acres), length (miles) or population, etc.	Recommended Name of Feature
creek - 2 1/2 miles	Peil creek
Other Names or Spellings in Use:	By Whom: (Name and Address)
Piel creek	Door County Plat Maps.

Reason for this Proposal – Identify Problem and Need (Attach supplementary sheet if necessary)

incorrect spelling of the "official" name.

Origin and Significance of Recommended Name – Attach Supporting Documents (resolution, historical data, etc.)

The creek has been named after the Peil families, of which there are many in Door County, especially in Baileys Harbor Township. There are no Piel families in Door Co.

Feature Location	DNR Use Only	
County Door	Lat. _____ ° _____ ' _____ "	Long. _____ ° _____ ' _____ "
Stream Heads: Sec. <u>11</u> T <u>30</u> N, R <u>27</u> E / W Ends: Sec. <u>24</u> T <u>30</u> N, R <u>27</u> E / W	Lat. _____ ° _____ ' _____ "	Long. _____ ° _____ ' _____ "
Lake, Village, etc. Secs. _____ T _____ N, R _____ E / W Secs. _____ T _____ N, R _____ E / W (or locate by landmarks and attach map)	Lat. _____ ° _____ ' _____ "	Long. _____ ° _____ ' _____ "
	USGS Quad. Name	Index Number

**Applicant Information**

Name Philip Graepner	Agency	Telephone Number (include area code) 920-839-2227	
Address 9066 County Road Q	City Baileys Harbor	State WI	ZIP Code 54202
Signature of Applicant Philip Graepner	Date Signed 3 Sept. 2014		

**DNR Use Only – Map Search and Field Investigation**

Name of Map or Other Reference	Date of Ref.	Name Given Feature
Person Contacted	Address	Occupation
Special Concerns		
Findings and Recommendation		
Signature of Investigator		Date Signed

## Town Board Meeting February 23, 2015

Robert Schultz called a special meeting of the Baileys Harbor Town Board to order at 6:00PM in the meeting room at the Town Hall. Present were Robert Schultz, Barbara Anschutz, Roberta Thelen, Peter Jacobs, Douglas Smith and 10 visitors. Donald Sitte was absent.

Clerk/Administrator verified posting. Motion made/second Roberta/Peter to accept the agenda. Carried.

Consideration of applications for Class A Liquor/Class A Beer/Cigarette licenses for Baileys 57, 7998 STH 57, Kari Baumann, agent – The gas station in Town has changed hands and therefore the new owners need new licenses. The former owner has surrendered the licenses that they had. They are planning to reopen on Monday, March 9 of this year. Motion made/second Roberta/Barb to approve the Class A Liquor/Class A Beer/Cigarette licenses for Baileys 57. Carried.

Consideration of insurance rates/quote – Nick Weldon and Del Herrbold of Rural Mutual Insurance were present. Nick will be taking Del's place as Del is retiring. Given the events of last year, Doug had Nick add on flood insurance for the buildings located in the downtown area. This only added about \$1,000 to the policy. Motion made/second Peter/Barb to approve the insurance rates with the addition of flood insurance. Carried. A full listing of Town insurance rates is available upon request.

Consideration of a Petition for Grant of Variance for James & Kristine Schorer, 2798 N. Kangaroo Lake Drive, Parcel Numbers 002-01-525302744 & 002-03-3032833B – The property owners would like to install a foundation to prevent the building from sinking. The building existed prior to any zoning or setbacks. The Plan Commission is recommending approval. Motion made/second Peter/Roberta to recommend that the County approve the variance. Carried.

Consideration of a Conditional Use Permit Application for David Geitner, 8422 State Highway 57, Parcel #002-03-17302824C – David was present and explained he would like to build an additional 2-bedroom cottage on the existing Multiple Occupancy Development-zoned property. The proposed new cottage will use an existing driveway and will have a 40x20 gravel area laid for parking at the cottage. The Door County Sanitarian has indicated that the existing holding tanks have suitable capacity to accommodate the new structure. The propane, sewer, water, and electrical will be buried according to current codes. The new cottage will be ADA compliant and pet-friendly. It conforms to current zoning, conforms to the current Smart Growth Plan and is a continuation of, and expansion of, the existing use of the property. The Plan Commission is recommending approval and just asked that David be mindful of the Dark Sky program and use downlights wherever possible. Motion made/second Barb/Roberta to recommend that the County approve the CUP. Carried.

Consideration of Door County Visitor Bureau's offer to donate an Electric Vehicle Charging Station – Jack Money Penny of the DCVB was present. They will be purchasing 10 charging stations and donating them to municipalities around the County. Last year, on the DCVB's charging station, they had 43 charging sessions between May 21<sup>st</sup> and October 9<sup>th</sup>, using a total of 451.344 kilowatt hours for a cost of \$47.84. Motion made/second Roberta/Barb to accept the charging station with the location to be determined at a later date. Carried.

Consideration of clarifier bridge replacement bids - We received seven bids. The two lowest were from Crane, at \$84,000.00 and Midwest General & Mechanical at \$121,664.00. The rest of the bids ranged from \$124,600.00 to \$156,000.00. The bid was put out as a design/build bid. The reason for the large discrepancy in Crane's bid is that they misunderstood and thought the Town would be supplying the materials. Based on this, the bid should be thrown out. We did check with the Town's attorney to make sure this is okay, and it is. The Wastewater Committee is recommending awarding the job to Midwest General & Mechanical. Motion made/second Peter/Roberta to award the contract to Midwest General & Mechanical. Carried.

Review plans and consider next steps for Bluff Road and Park Road projects – Bluff Road is actually not centered on the right-of-way, so we're going to need to bring the sidewalk up on the north side. Discussion was had as to what type of walkway to install and if it should be concrete or just continue the asphalt and paint a line. We may have to consider ADA compliance as well. Steve will come up with more answers and come back at a future meeting. Park Road only has a 50 foot right-of-way, so there really wouldn't be room for parking spaces. However, sidewalk and curb and gutter will be installed. This will also help some of the water problems that affect the Town Hall and neighboring properties. Steve will come up with prices for both projects and come back to the Board.

Consideration of corrections to creek names – A resident has recognized misspellings on two creek names and has begun the process to get them officially corrected. The DNR would like the Town's input. Currently, the official names are Piel Creek and Reiboldt Creek. The correct spelling would change them to Peil Creek and Rieboldt Creek. Motion made/second Peter/Roberta to support the suggested changes. Carried.

Consideration of appointments to Library Advisory Board – Motion made/second Roberta/Barb to appoint Brad and Alex Prust as the young adult advisors for the Library Advisory Board. Carried.

Consideration of Resolution 01-2015, a Resolution Designating International Migratory Bird Day – Motion made/second Barb/Roberta to adopt Resolution 01-2015, a Resolution Designating International Migratory Bird Day. Carried.

Consideration of a 2014 budgetary change – This change would move \$8,500.00 from the roads budget to the green site. Motion made/second Barb/Roberta to approve the 2014 budgetary change. Carried.

Motion made/second Peter/Barb to adjourn at 7:26PM. Carried.

These minutes are subject to correction at the next regular monthly Town Board meeting.

Douglas Smith  
Town Clerk/Administrator

Wisconsin DNR  
Geographic Names Council  
PO Box 7921, Madison WI  
53707-7921

Geographic Names Council,

Enclosed are name change applications for two small creeks in Door County, Baileys Harbor Township. The names of both creeks have been incorrectly spelled.

### Peil Creek

This creek is about two and a half miles long and flows into the north end of Kangaroo Lake. It flows through Door County Land Trust property, which identifies it in its literature as Peil Creek, but the "official" name shows up as Piel Creek....an incorrect spelling...on Door Co. plat maps. There are many Peil families living in the area. There are no Piel families in Door County. I do not know who requested the official name originally, but it was evidently someone not familiar with local family names. It is also identified as Peil Creek in Baileys Harbor tourist brochures and the signs on the road also identify it with the correct spelling.

### Rieboldt Creek

This is a short creek flowing out of Mud Lake and into Moonlight Bay; about a half mile long. It is evidently "unnamed" officially, but locally it has been known as Rieboldts Creek until just recently. Now signs at the road identify it as Reiboldts Creek. Perhaps this spelling change was caused by publication of a history of the North Bay area in Door County by the local historian, James Erickson, who tells the story of how the creek got its name, but the name of August Rieboldt and Rieboldt Creek is consistently misspelled throughout the book...either by him or by the editor of the book.

August Rieboldt was an important Door County historical figure. He and his partner, Joseph Wolter, moved their Rieboldt & Wolter Shipyard and Dry Dock business from Sheboygan to Sturgeon Bay in 1896. Many ships were built or repaired in their yard. In 1918 they sold the shipyard to local investors and retired. August Rieboldt owned land on Moonlight Bay (Mud Bay) and had a cottage built for himself near the creek. His wife had died in 1905, so he spent a lot of his time at his cottage. People began to refer to the creek as Rieboldts Creek. He died in September 1921 and is buried in Bay Cemetery in Sturgeon Bay.

Thank you for considering the spelling change.



Philip Graupner  
9066 Co. Rd. Q  
Baileys Harbor, WI 4202

## Winston, David E - DNR

---

**From:** Winston, David E - DNR  
**Sent:** Monday, October 27, 2014 3:26 PM  
**To:** 'Coulthurst, Greg'  
**Cc:** t baileysharbor; Haight, Tom; 'Philip Graupner'; Winston, David E - DNR  
**Subject:** RE: Rieboldt's Creek

Hello Greg,

If Rieboldt/Reiboldt Creek does not go through the official naming proposal process with the Wisconsin Geographic Names Council, remaining unnamed at the state level, we would have no problems with you changing your signage. In fact, we would defer local spelling to the county in either case.

There is another proposal to correct the spelling of Piel Creek to Peil Creek located in Baileys Harbor Township, sections 13,14,and 24 of T30N R27E. In this case, the creek is officially named Piel Creek at the state and national level and we will need input from Door County in the form of a county resolution or some kind of official statement approving or disapproving the name change. Do you know of who I should contact at Door County to get the Peil Creek geographic names proposal before the County Board?

I appreciate whatever help you can provide and thank you for working with Daniel and Phillip on these geographic name proposals,

**We are committed to service excellence.**

Visit our survey at <http://dnr.wi.gov/customersurvey> to evaluate how I did.

Dave E. Winston

GIS Specialist/Cartographer – Water Quality Bureau / Division of Water

Wisconsin Department of Natural Resources

Phone: (608) 266-3476

[david.winston@wisconsin.gov](mailto:david.winston@wisconsin.gov)



---

**From:** Coulthurst, Greg [<mailto:GCoulthurst@co.door.wi.us>]  
**Sent:** Tuesday, September 09, 2014 8:35 AM  
**To:** 'Philip Graupner'; Wiese, Dennis - DNR; Winston, David E - DNR; Schaal, Carroll - DNR  
**Cc:** t baileysharbor; Haight, Tom  
**Subject:** FW: Rieboldt's Creek

Daniel: Thanks for the email. The SWCD has been putting up the signs as part of an educational effort. Unfortunately when one looks for references there are spelling errors (this is not the first one). We will correct the spelling if the DNR agrees there is a spelling error and if the "official name" remains "unnamed", does anyone have any heartburn with correcting the spelling and putting up a new sign?

Greg Coulthurst  
Door County SWCD  
920 746 2275

---

**From:** Haight, Tom  
**Sent:** Tuesday, September 09, 2014 8:24 AM  
**To:** 'Daniel Rieboldt'  
**Cc:** Coulthurst, Greg  
**Subject:** RE: Rieboldt's Creek

Hi Daniel,

I am forwarding your e-mail to a staff person in the County's Soil & Water Conservation Department (SWCD) that helps coordinate such naming.

I believe the actual naming decisions is with a committee with the State DNR.

However, I am confident that the County SWCD can explain the process and can forward your request to the authoritative body.

Thank you for taking the time to submit the correction.

Tom Haight  
Door County GIS/LIO Coordinator  
Door County Government Center  
421 Nebraska Street  
Sturgeon Bay, WI 54235  
E-mail: [thaight@co.door.wi.us](mailto:thaight@co.door.wi.us)  
Phone: 920-746-2391  
<http://map.co.door.wi.us>

**From:** Daniel Rieboldt [<mailto:daniel@rieboldt.com>]  
**Sent:** Monday, September 08, 2014 3:42 PM  
**To:** Haight, Tom  
**Subject:** Rieboldt's Creek

Hello,

Let me start off by telling you a little about myself. My name is Daniel Rieboldt. I am the great great great nephew of August Rieboldt, who lived in Sturgeon bay and owned (with Joseph Wolter) the Rieboldt & Wolter shipyard.

It has recently come to my attention that the creek in Sturgeon bay which bares my family's name (and was named after August Rieboldt) got a new sign put up that misspells our name. The new sign reads "REIBOLDTS CREEK", when it should read "RIEBOLDTS CREEK". I realize that to some this may seem insignificant. But is an important part of my family history, as well as Door County's history. I'm not sure what brought about the change, but I would love to work with you to get the sign corrected. It would really mean a lot to my family and myself!

I hope I have reached the right person, but if not, please let me know who I should contact.

Thank you,

Daniel Rieboldt

## Winston, David E - DNR

---

**From:** Wiese, Dennis - DNR  
**Sent:** Thursday, September 11, 2014 4:12 PM  
**To:** Winston, David E - DNR  
**Subject:** FW: Door County, Baileys Harbor Township creek names

We are committed to service excellence.

Visit our survey at <http://dnr.wi.gov/customersurvey> to evaluate how I did.

Dennis Wiese  
Phone: (608) 267-7513  
[Dennis.Wiese@wisconsin.gov](mailto:Dennis.Wiese@wisconsin.gov)

**From:** Philip Graupner [<mailto:pagraupner@gmail.com>]  
**Sent:** Wednesday, July 23, 2014 12:23 PM  
**To:** Wiese, Dennis - DNR  
**Subject:** Door County, Baileys Harbor Township creek names

Hello Mr. Wiese,

In May this year I started an effort to correct the spelling of two creek names, Rieboldt Creek and Peil Creek. Yesterday I was asked by the president of the Baileys Harbor Historical Society if the names had indeed been changed. I wasn't sure, so I said I would email you.

In my correspondence with Greg Coulthurst of the Door County SWCD, I had suggested that it was unnecessary to change the official name, which for both creeks was listed as "unnamed".

If a name is used on plat maps and road signs however, the spelling should be corrected to the family names of those families in the area that the creeks are named after....**Rieboldt Creek** (could also be Rieboldt's or Rieboldts) in section 3 and 10 in T.30N.-R.28E in Baileys Harbor Township and **Peil Creek** in sections 13, 14, and 24 in T.30N.-R.27E. in Baileys Harbor Township, Door County.

The spellings Reiboldt and Piel still appeared in the 2013 Door County plat book. The sign on the road has the correct spelling for Peil Creek, but not for Rieboldt Creek.

Thanks much for your help.  
philip graupner  
[pagraupner@gmail.com](mailto:pagraupner@gmail.com)



Resolution No. 2015-01

GEOGRAPHIC NAME(S) - PEIL CREEK AND RIEBOLDT CREEK

DOOR COUNTY

ROLL CALL Board Members	Aye	Nay	Exc.
AUSTAD			
BRANN			
BUR			
ENGLEBERT			
ENIGL			
FISHER			
GUNNLAUGSSON			
HAINES			
HALSTEAD			
KOCH			
KOHOUT			
LIENAU			
MEYER			
MOELLER			
NEINAS			
O'CONNOR			
RUNQUIST			
SCHULTZ			
SITTE			
VIRLEE			
ZIPPERER			

**BOARD ACTION**

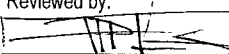
Vote Required: Majority Vote of a Quorum

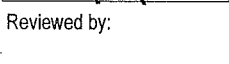
Motion to Approve: Fisher Adopted  Defeated

1st Fisher Defeated

2nd Halstead

Yes: \_\_\_\_\_ No: \_\_\_\_\_ Exc: \_\_\_\_\_

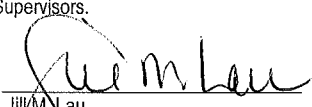
Reviewed by:  Corp. Counsel

Reviewed by:  Interim Administrator

**FISCAL IMPACT:** This resolution changes the official geographic names (spelling) of the creeks as stated in lines 18 thru 27. No other fiscal implication. sms

**Certification:**

I, Jill M. Lau, Clerk of Door County, hereby certify that the above is a true and correct copy of a resolution that was adopted on the 27th day of January, 2015 by the Door County Board of Supervisors.

  
Jill M. Lau  
County Clerk, Door County

TO THE DOOR COUNTY BOARD OF SUPERVISORS:

1 **WHEREAS**, The Wisconsin Department of Natural Resources is, by  
 2 virtue of § 23.25, Wis. Stats., empowered to: "Determine the correct and  
 3 most appropriate names of the lakes, streams, places, and other  
 4 geographic features in the state, and the spelling of those names"; "Pass  
 5 upon and give names to lakes, streams, places, and other geographic  
 6 features in the state for which no single generally accepted name has been  
 7 in use"; and "In cooperation with county boards and with their approval,  
 8 change the names of lakes, streams, places, and other geographic features  
 9 in order to eliminate, as far as possible, duplication of names within the  
 10 state."


11  
 12 **WHEREAS**, A Geographic Name Proposal has been submitted to  
 13 change the official name of "Piel Creek" to "Peil Creek", and it has been  
 14 determined that "Peil Creek" is the correct spelling and most appropriate  
 15 name for the stream (See: Addendum A, attached hereto and incorporated  
 16 herein by reference as if set forth in full).


17  
 18 **WHEREAS**, A Geographic Name Proposal has been submitted to  
 19 name ... what by local usage has been called "Reiboldt Creek" or "Rieboldt  
 20 Creek"... as "Rieboldt Creek", and it has been determined that "Rieboldt  
 21 Creek" is the correct and most appropriate name for the stream (See:  
 22 Addendum A).


23  
 24 **NOW, THEREFORE, BE IT RESOLVED**, That the Door County Board  
 25 of Supervisors does hereby approve changing the official name of "Piel  
 26 Creek" to "Peil Creek", and naming what by local usage has been called  
 27 "Reiboldt Creek" or "Rieboldt Creek" as "Rieboldt Creek".


28  
 29 **BE IT FURTHER RESOLVED**, That the aforementioned names will be  
 30 used on all maps, in all reports, and other publications issued by Door  
 31 County on and after January 27, 2015.


SUBMITTED BY:  
LAND CONSERVATION COMMITTEE

  
Ken Fisher, Chairman

  
Randy Halstead

  
Ben Meyer

  
John Neinas

  
Mike Vandenhouten



**Coulthurst, Greg**

---

**From:** Winston, David E - DNR [David.Winston@wisconsin.gov]  
**Sent:** Tuesday, December 02, 2014 1:37 PM  
**To:** Austad, Daniel  
**Cc:** 'Philip Graupner' (pagraupner@gmail.com); Coulthurst, Greg  
**Subject:** Geographic Name Proposals (2): Piel-Peil Creek, unnamed- Rieboldt Creek

**Follow Up Flag:** Follow up  
**Flag Status:** Flagged

Dear Chairman Austad,

The Wisconsin Geographic Names Council (WGNC) has received two geographic names proposals that would change the names of two creeks in Door County. The WGNC will need Door County's input regarding the proposed name changes. We ask that you bring both proposals before the Door County Board of Supervisors and send us a copy of the Board's decision as an official resolution or similar document. To ensure they are informed that the WGNC is seeking your input I have included the proponent of these proposals, Philip Graupner, on this email and Greg Coulthurst from the Door County Soil and Water Conservation Dept. whom I had been in contact with. I can provide the official proposal forms and case documents upon your request.

The first proposal is to correct the official spelling of Piel Creek to Peil Creek. The creek is approximately 2.5 miles in length located in Baileys Harbor Township. The headwater is in Section 11 Township 30 Range 27 and discharges into Kangaroo Lake in Section 24 Township 30 Range 27. The proponent has asked for a change in spelling to reflect the Door County landowner records that show there are no land owners with the last name Piel but many with the name Peil.

The second proposal is to officially name an Unnamed Creek to Rieboldt Creek in honor of August Rieboldt, a historical landowner and owner of a prominent shipyard and drydock business in the area. According to the proponent, Rieboldt Creek is already in local usage. The creek is approximately 0.5 miles in length and is located in Baileys Harbor Township. The headwater is at Mud Lake Section 3 Township 30 Range 28 and discharges into Moonlight Bay Section 10 Township 30 Range 28.

Please let me know if you have any questions or concerns,

**We are committed to service excellence.**

Visit our survey at <http://dnr.wi.gov/customersurvey> to evaluate how I did.

Dave E. Winston

GIS Specialist/Cartographer – Water Quality Bureau / Division of Water

Wisconsin Department of Natural Resources

Phone: (608) 266-3476

[david.winston@wisconsin.gov](mailto:david.winston@wisconsin.gov)



Wisconsin DNR  
Geographic Names Council  
PO Box 7921, Madison WI  
53707-7921

Geographic Names Council,

Enclosed are name change applications for two small creeks in Door County, Baileys Harbor Township. The names of both creeks have been incorrectly spelled.

### Peil Creek

This creek is about two and a half miles long and flows into the north end of Kangaroo Lake. It flows through Door County Land Trust property, which identifies it in its literature as Peil Creek, but the "official" name shows up as Piel Creek....an incorrect spelling...on Door Co. plat maps. There are many Peil families living in the area. There are no Piel families in Door County. I do not know who requested the official name originally, but it was evidently someone not familiar with local family names. It is also identified as Peil Creek in Baileys Harbor tourist brochures and the signs on the road also identify it with the correct spelling.

### Rieboldt Creek

This is a short creek flowing out of Mud Lake and into Moonlight Bay; about a half mile long. It is evidently "unnamed" officially, but locally it has been known as Rieboldts Creek until just recently. Now signs at the road identify it as Reiboldts Creek. Perhaps this spelling change was caused by publication of a history of the North Bay area in Door County by the local historian, James Erickson, who tells the story of how the creek got its name, but the name of August Rieboldt and Rieboldt Creek is consistently misspelled throughout the book...either by him or by the editor of the book.

August Rieboldt was an important Door County historical figure. He and his partner, Joseph Wolter, moved their Rieboldt & Wolter Shipyard and Dry Dock business from Sheboygan to Sturgeon Bay in 1896. Many ships were built or repaired in their yard. In 1918 they sold the shipyard to local investors and retired. August Rieboldt owned land on Moonlight Bay (Mud Bay) and had a cottage built for himself near the creek. His wife had died in 1905, so he spent a lot of his time at his cottage. People began to refer to the creek as Rieboldts Creek. He died in September 1921 and is buried in Bay Cemetery in Sturgeon Bay.

Thank you for considering the spelling change.



Philip Graupner  
9066 Co. Rd. Q  
Baileys Harbor, WI 4202

State of Wisconsin  
 Department of Natural Resources  
 Geographic Names Council  
 PO Box 7921, Madison WI 53707-7921  
 dnr.wi.gov

**Geographic Name Proposal**

Form 2200-124 (R 7/05) Page 1 of 2

**Notice:** Personal information collected may be made available to requesters under Wisconsin's Open Records law (ss. 19.31-19.39, Wis. Stats.).

**Instructions:** See page 2 for naming guidelines. Send form and inquiries to the above address.

**Geographic Feature Information**

Description of Feature – Include size (acres), length (miles) or population, etc.	Recommended Name of Feature
creek - 2 1/2 miles	Peil creek
Other Names or Spellings in Use:	By Whom: (Name and Address)
Piel creek	Door County Plat Maps

Reason for this Proposal – Identify Problem and Need (Attach supplementary sheet if necessary)

incorrect spelling of the "official" name.

Origin and Significance of Recommended Name – Attach Supporting Documents (resolution, historical data, etc.)

The creek has been named after the Peil families, of which there are many in Door County, especially in Baileys Harbor Township. There are no Piel families in Door Co.

<b>Feature Location</b>	<b>DNR Use Only</b>	
County Door	Lat. _____ ° _____ ' _____ " Long. _____ ° _____ ' _____ "	
Stream Heads: Sec. <u>11</u> T <u>30</u> N, R <u>27</u> E / W Ends: Sec. <u>24</u> T <u>30</u> N, R <u>27</u> E / W	Lat. _____ ° _____ ' _____ " Long. _____ ° _____ ' _____ "	
Lake, Village, etc. Secs. _____ T _____ N, R _____ E / W Secs. _____ T _____ N, R _____ E / W (or locate by landmarks and attach map)	Lat. _____ ° _____ ' _____ " Long. _____ ° _____ ' _____ "	USGS Quad. Name _____ Index Number _____

**Applicant Information**

Name Philip Graupner	Agency	Telephone Number (include area code) 920-839-2227
Address 9066 County Road Q	City Baileys Harbor	State WI ZIP Code 54202
Signature of Applicant Philip Graupner	Date Signed 3 Sept. 2014	

**DNR Use Only – Map Search and Field Investigation**

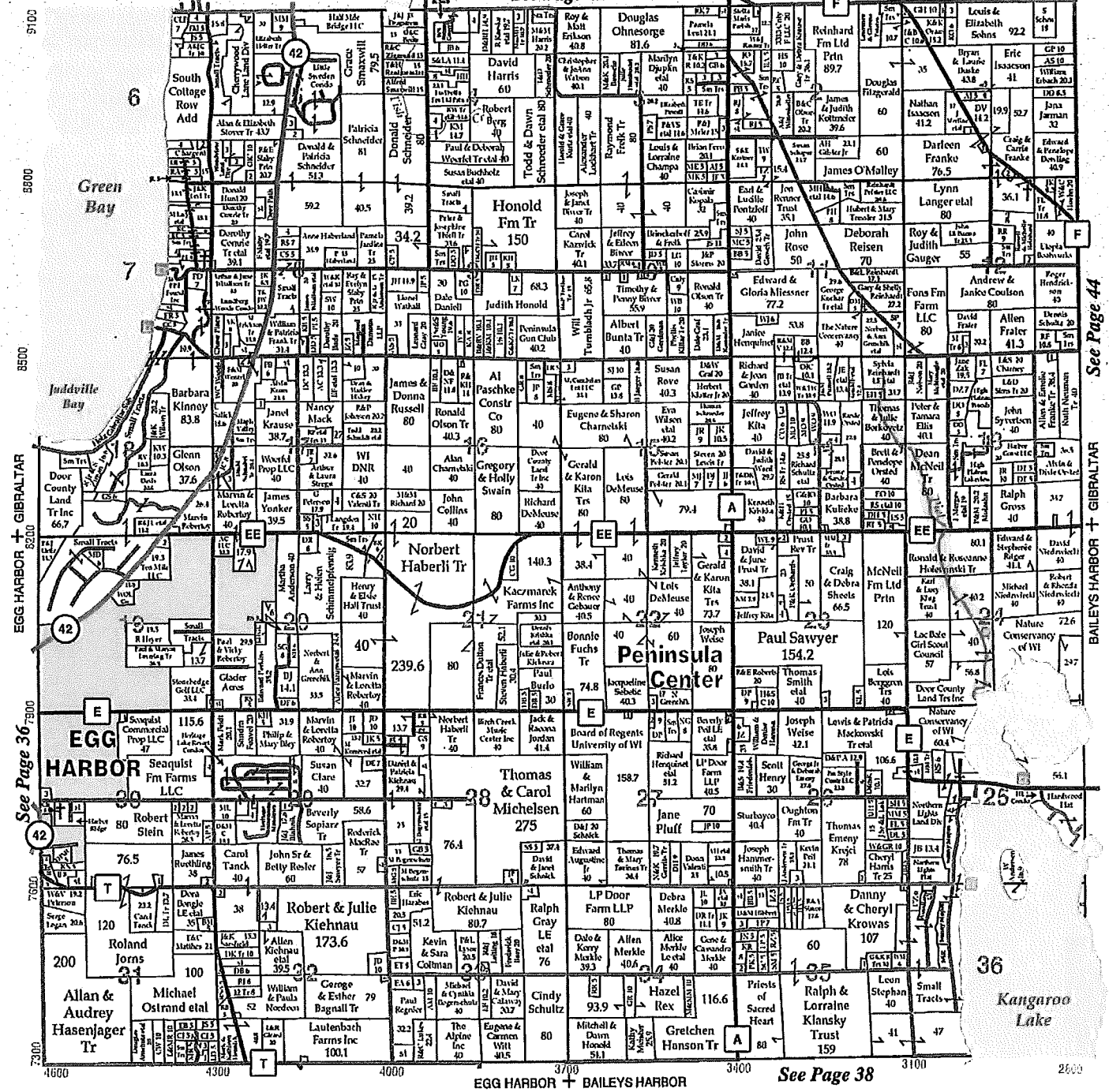
Name of Map or Other Reference	Date of Ref.	Name Given Feature
Person Contacted	Address	Occupation
Special Concerns		
Findings and Recommendation		
Signature of Investigator	Date Signed	

Gibraltar (S), Egg Harbor (NE), Baileys Harbor (SW)

T.30N. - R.27E.

©2007 CLOUD Cartographics, Inc. St. Cloud, MN 56301

See Page 42



See Page 36

See Page 38

See Page 44

**Quest Realty**  
Leading The Way

• Northern Door  
7881 Highway 42, Egg Harbor  
(920) 868-4142

• Sturgeon Bay  
330 North 3rd Avenue  
(920) 746-0688

[GoQuestRealty.com](http://GoQuestRealty.com)

Owners / Brokers  
Lisa Iverson & Erika Nelson

4-H is all about working to make the best better. In 4-H, you'll have the chance to serve your community, become a better leader, meet new people, travel across the country (possibly the world), and so much more!



Better

**Geographic Name Proposal**

Form 2200-124 (R 7/05)

Page 1 of 2

State of Wisconsin  
 Department of Natural Resources  
 Geographic Names Council  
 PO Box 7921, Madison WI 53707-7921  
 dnr.wi.gov

**Notice:** Personal information collected may be made available to requesters under Wisconsin's Open Records law (ss. 19.31-19.39, Wis. Stats.).  
**Instructions:** See page 2 for naming guidelines. Send form and inquiries to the above address.

**Geographic Feature Information**

Description of Feature - Include size (acres), length (miles) or population, etc.

Recommended Name of Feature

creek 1/2 mile

Rieboldt creek

Other Names or Spellings in Use:

Reiboldt

By Whom: (Name and Address)

on road signs and Door Co. Plat maps

Also by local historian James Erickson (deceased)

Reason for this Proposal - Identify Problem and Need (Attach supplementary sheet if necessary)

incorrect spelling of a "local" name.

Origin and Significance of Recommended Name - Attach Supporting Documents (resolution, historical data, etc.)

August Rieboldt at one time owned most the land that the creek flows through. He had a cottage there and the people started calling it Rieboldt creek.

**Feature Location**

County

Stream

Heads: Sec. 3, T 30 N, R 28 E / W  
 Ends: Sec. 10, T 30 N, R 28 E / W

Lake, Village, etc.

Secs. \_\_\_\_\_, T \_\_\_\_\_ N, R \_\_\_\_\_ E / W  
 Secs. \_\_\_\_\_, T \_\_\_\_\_ N, R \_\_\_\_\_ E / W

(or locate by landmarks and attach map)

**DNR Use Only**

Lat. _____ ° _____ ' _____ "	Long. _____ ° _____ ' _____ "
Lat. _____ ° _____ ' _____ "	Long. _____ ° _____ ' _____ "
Lat. _____ ° _____ ' _____ "	Long. _____ ° _____ ' _____ "
USGS Quad, Name	Index Number

**Applicant Information**

Name

Philip Graupner

Agency

Telephone Number (include area code)

820-839-2227

Address

9066 County Road Q

City

Baileys Harbor

State

WI

ZIP Code

54202

Signature of Applicant

Philip Graupner

Date Signed

3 Sept, 2014

**DNR Use Only - Map Search and Field Investigation**

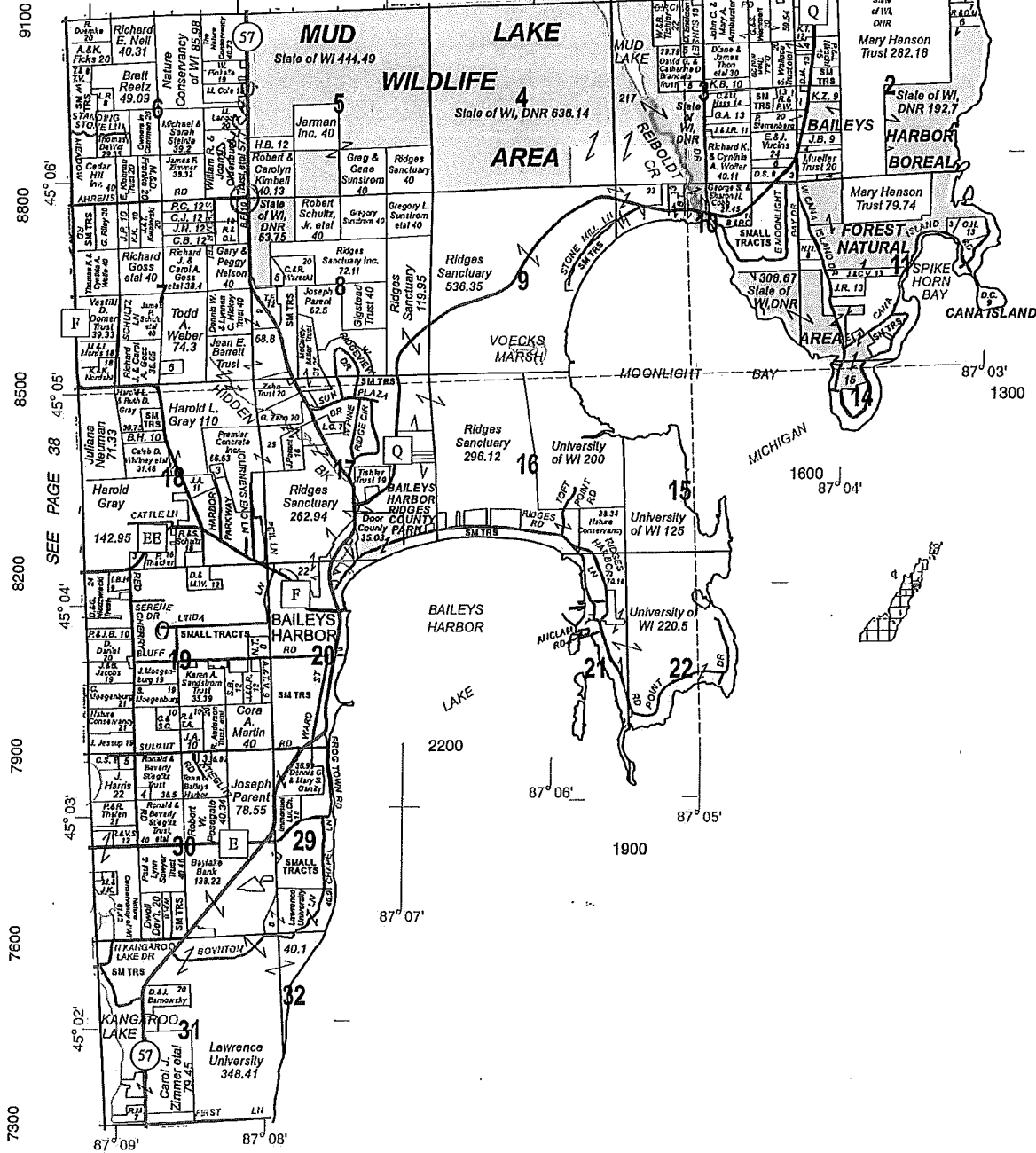
Name of Map or Other Reference	Date of Ref.	Name Given Feature
Person Contacted	Address	Occupation
Special Concerns		
Findings and Recommendation		
Signature of Investigator		Date Signed

EAST CENTRAL PART

# BAILEYS HARBOR

# T.30N.-R.28E.


SEE PAGE 44



© 2010 Rockford Map Publs., Inc.  
Door County, WI  
SEE PAGE 34

2800 2500

## LATITUDE / LONGITUDE INFORMATION



Latitude and longitude information is a coordinate system written in degrees (°) and minutes (') and uses a grid that enables us to precisely locate a particular place or point on the earth's surface.


Latitude lines, or parallels, run horizontally across the surface of the map and is the angular distance north or south from the equator of a particular point on the earth's surface. The degrees continue 90° north and south, with 0° being located at the equator.

Longitude lines, or meridians, run vertically and is the angular distance of a particular point east or west of the prime meridian at 0° located in Greenwich, England. The degrees continue 180° east and 180° west where they come together to form the International Date Line in the Pacific Ocean.

Degrees latitude and longitude are divided into minutes and seconds for more precision in finding a particular point on earth. There are 60 minutes in each degree and each minute is divided into 60 seconds.

Rockford Map Publishers, Inc. is located at 42°15'N, 88°52'W (42 degrees and 15 minutes north of the equator and 88 degrees and 52 minutes west of the meridian in Greenwich, England.)





Donate Online

- Home
- About Us
- Support Our Work
- Recent Projects
- Places We Protect
- Visit Our Preserves
- Protect Your Land
- Events
- Volunteer
- Hunting
- Merchandise
- Publications
- Business Sponsors
- Contact Us
- Table of Contents

Follow us on Facebook

## Places We Protect



Since 1986, the *Door County Land Trust* has protected over 6,500 acres in almost every corner of Door County. From the northern tip of Washington Island south to the Door-Kewaunee county line, the lands we preserve represent the finest open spaces and wild places Door County has to offer.

In recent years, our land protection efforts have been focused on the protection of specific sites throughout the county that have been identified for their ecological importance and scenic beauty.

These "**Special Places**", as we refer to them, showcase the best of Door County's diverse and inspiring natural landscapes. From small nature sanctuaries hidden within our villages, to miles of scenic open space along our rural roadways, to thousands of acres of critical wildlife habitat, these places represent Door County's irreplaceable treasure.

These are the places the *Door County Land Trust* is committed to protecting through a variety of strategies including purchase, acceptance of donations of land or conservation easement agreements, and partnering with other conservation groups.

While the majority of our efforts are aimed at protecting the lands within these **Special Places**, we also partner with landowners in other parts of Door County to protect properties that have significant conservation and scenic value. Visit the **Protect Your Land** section of this website for more information about how we work with individual landowners.

The following **Special Places** were identified through a variety of efforts and in partnership with other conservation groups, including, The Nature Conservancy, the Ridges Sanctuary, the Wisconsin Department of Natural Resources, and the U.S. Fish and Wildlife Service. While the Land Trust has begun work at every one of these Special Places, some projects are further along than others. A few are nearing completion with significant acreage already under permanent protection while others are just beginning. Keep up to date on our latest successes by reading about our **Recent Projects**.



**Please Note:** Not all of the places described below are owned and managed by the *Door County Land Trust*.

**Some protected lands remain under private ownership and are NOT open to the public.**

Please see the **Visit our Preserves** section of this website for information about *Door County Land Trust* Preserves, opportunities for outdoor recreation on lands open to the public, and to print trail maps and directions.

## The *Door County Land Trust's* Special Places

**1. White Cliff Fen and Forest Preserve** – Village of Egg Harbor and Town of Gibraltar: Along bucolic White Cliff Road, the high bluffs of the Niagara Escarpment provide a stunning backdrop to a unique 30-acre wetland that is surrounded by old growth white cedar.



- 2. Ephraim Preserve at Anderson Pond** – Village of Ephraim: A serene wetland complex surrounded by an ancient beach ridge and wooded bluffs provides a sanctuary for wildlife and people in the heart of Ephraim.
- 3. Bay Shore Blufflands Preserve** – Towns of Egg Harbor and Sevastopol: The scenic bluffs overlooking the sparkling waters of Green Bay provide the backdrop to one of Wisconsin's beautiful nature preserves.
- 4. Kellner Fen Preserve** – Town of Sturgeon Bay: Just inland from the shores of Lake Michigan, the Kellner Fen Preserve is a magical wetland of floating sedge mats providing undisturbed refuge to a host of rare plants, animals and migrating birds.
- 5. Oak Road Wetland Preserve** – Egg Harbor Township: Large open wetlands surrounded by farm and forest provide ideal habitat for a diversity of waterfowl including Sandhill cranes, wood duck and trumpeter swan.
- 6. Detroit Harbor Preserve** – Washington and Detroit Islands: Lying along the pristine shores of Washington and Detroit Islands, this preserve is home to rare plants and animals, productive spring-fed wetlands and critical Smallmouth Bass breeding grounds.
- 7. Little Lake Preserve** – Washington Island: 250 feet of cobblestone ridge is the only thing that separates Lake Michigan from Little Lake. Washington Island's only inland lake provides habitat for rare plants such as the dwarf lake iris and showy-lady's slipper orchid and is home to an historic Native American village and burial ground.
- 8. Lautenbach Woods Preserve** – Town of Egg Harbor: On and below this undeveloped stretch of Niagara Escarpment is found a diverse ecosystem of forest, hardwood swamp, and one of the area's largest cave systems.
- 9. Southern Shores** – Township of Clay Banks: Historic farmland and red clay bluffs overlook thousands of feet of wild Lake Michigan shore and provide travelers along County Highway U and S. Lake Michigan Drive with magnificent rural scenery.
- 10. Hibbards Creek Preserve** – Town of Jacksonport: The crystal-clear water of Hibbards Creek winds its way through some of County Highway A's most scenic vistas.
- 11. Picha Woods Preserve at Thorp Pond** – Town of Egg Harbor: Thorp Pond is a circular, peat bottom, spring-fed pond surrounded by large stands of upland hardwoods. It provides ideal habitat for many species of migratory songbirds.
- 12. Kangaroo Lake Preserve** – Town of Baileys Harbor: Situated on the north end of Kangaroo Lake where Peil Creek empties its spring-fed waters, this preserve is a splendid mix of forest, escarpment and wetlands and provides habitat for waterfowl and fish, outstanding scenery and many recreational opportunities.
- 13. Porte des Mort Forest Preserve** – Town of Liberty Grove: Old growth stands of hemlock and hardwoods give way to the rugged shoreline bluffs overlooking the waters of "Death's Door." The preserve also protects a scenic stretch of Highway 42 near the ferry terminal at Northport.
- 14. Brussels Hill and Kayes Creek Preserve** – Brussels and Gardner Townships: Deep ravines, rocky outcrops, stately forests, scenic overlooks, and large wetlands mark the Brussels Hill/Kayes Creek Preserve in the heart of Southern Door.
- 15. Richter Community Forest** – Washington Island: This 160-acre forest is a natural refuge for islanders and visitors alike and an outdoor living classroom for Washington Island's school children and their teachers to explore.
- 16. Gilson-Peterson Forest** – Town of Liberty Grove: This beautiful hemlock, white pine, and hardwood forest hosts a wonderful understory of spring wildflowers and offers a quiet place for visitors to enjoy the natural world.
- 17. Highway 57 Scenic Corridor** – Towns of Baileys Harbor and Liberty Grove: Partnering with area property owners, the Land Trust is working hard to preserve the rural character and wildlife habitat along this stretch of highway between Baileys Harbor and the Village of Sister Bay.
- 18. Sturgeon Bay Ship Canal Property** – City of Sturgeon Bay: South of the Sturgeon Bay Ship Canal along the shores of Lake Michigan, hundreds of undeveloped acres of sand dunes, ridge and swale, forest and wetlands offer a potential nature sanctuary and recreation area near the city of Sturgeon Bay.
- 19. Woods at Monument Point** – Town of Egg Harbor: Situated along the top of the Niagara Escarpment is a place filled with lush ferns, dazzling spring wildflowers, and towering hemlock, maple and oak trees.



**20. Harold C. Wilson Three Springs Nature Preserve** – Town of Liberty Grove: This 421-acre property lies two miles east of Sister Bay and is a central part of one of Wisconsin's most impressive wildlife corridors. Fresh water springs on this parcel form the headwaters of Three Springs Creek and the federally endangered Hines Emerald Dragonfly, the Dwarf Lake Iris and other rare plants and animals can also be found at this beautiful property.

**21. Kreuter Preserve** – Town of Clay Banks: This 91-acre property hosts 3,000 feet of pristine Lake Michigan shoreline as well as wind-swept fields and an impressive cedar forest. On the western portions of this preserve a steep bluff rises above the waters of Lake Michigan offering visitors one of the most impressive views in all of Door County.

**22. Coffey Swamp** – Washington Island: Coffey Swamp occupies a former embayment of Lake Michigan along the northern coast of Washington Island. This natural area features a shallow, hard water wetland and is surrounded by an open, treeless, boreal-rich fen dominated by wire-leaved sedges, sweet gale, and hoary willow. Adjoining the fen is a northern white cedar forest situated on ridges and swales.

**23. Big and Little Marsh** – Washington Island: Big and Little Marsh features a complex of boreal rich fen, northern wet-mesic forest, and a large aquatic marsh. Located on the east-central portions of Washington Island, the site harbors numerous rare species. Of interest is the sandy, cobble beach that harbors patches of the federally threatened dwarf lake iris. An upland hardwood forest of white cedar and hemlock surrounds the wetlands. Many birds funnel through this area during spring and fall migrations and a diversity of neotropical migrants breed here in summer.

**24. Chambers Island** – Town of Gibraltar: This wooded, largely undeveloped island, located about 5 miles off the shores from Fish Creek, is home to a mature hardwood and hemlock forest, a pristine, inland lake, and miles and miles of Green Bay lakeshore. The *Door County Land Trust* is working closely with the Chambers Island Association to identify and protect the islands most critical tracts.

**25. Ephraim Swamp to Baileys Harbor Swamp Corridor** – Towns of Gibraltar and Baileys Harbor: This large wildlife corridor runs from the Village of Ephraim on Green Bay southeast to Baileys Harbor on the shores of Lake Michigan. An impressive cedar forest, high-quality wetlands, and stunning views from the top of the Niagara Escarpment are a few features of this natural landscape.

---

Although we've enjoyed many conservation successes and have recently surpassed 6,500 acres under protection, there is still much work to do. We will continue working to protect these **Special Places**, but we can't do it without your help.

Please see [Visit our Preserves](#) for information about *Door County Land Trust* Preserves, opportunities for outdoor recreation on lands open to the public, and to print trail maps and directions.

The [Protect Your Land](#) section of our website explores options for local landowners who want to plan for the future of their Door County property. You can download our Guide to Land Protection Strategies here, too.

Or find out about all the ways to [Support Our Work](#).

[Back to Top of Page](#)

---

[Home](#) |

[Donate Online](#)

Door County Land Trust


PO BOX 65

Sturgeon Bay, WI 54235

E-mail: [info@doorcountylandtrust.org](mailto:info@doorcountylandtrust.org)

Sturgeon Bay Phone: (920) 746-1359

Sister Bay Phone: (920) 854-4700



Baileys Harbor



- EVENTS ▶
- HISTORY
- LIGHTHOUSES ▶
- OUR PARKS & BEACHES ▶
- SOCIAL
- WEDDINGS
- BECOME A MEMBER!
- SPECIALS & PACKAGES
- BLOG

## NATURE

Baileys Harbor offers over 6,000 acres of natural lands for your exploring pleasure. Whether you seek water to calm your nerves, enjoy searching for rare species of plants and animals, or love a good hike through the woods, Baileys Harbor has it all.

### Kangaroo Lake

Kangaroo Lake lies in a basin 1/2 mile from the Lake Michigan coast and contains a mosaic of communities including a shallow, marl-bottom lake, northern upland forest, northern wet-mesic forest and marsh. While marl lakes are relatively common throughout Door County, undeveloped ones such as Kangaroo Lake are exceptionally rare. Kangaroo lake is perfect for kayaking, canoeing, fishing, swimming, boating and spending lazy days beating the heat all summer long and freezes solid for ideal ice fishing in the winter.

TODAY'S TEMPERATURE:

Sep  
3rd

57°F



Morning fog on Kangaroo Lake

The lake's source is the spring-fed Peil Creek, which originates from a series of small springs in an unusual marl fen 5 miles upstream. Peil Creek and the surrounding wetlands provide critical habitat for the federally endangered Hine's emerald dragonfly (*Somatochlora hineana*). This is one of only two known reproducing populations in the country. Lowland forest of white cedar, black ash, tamarack, black spruce, and balsam fir surround the north end of the lake, which is ringed by floating sedge mats. Characteristic shrubs include speckled alder, willows, and meadowsweet. Canada yew, a declining Wisconsin species, is found along a peninsula of the north basin. Common herbs are three-leaved gold-thread, dewberry, naked miterwort, and American starflower. A dolomite plateau with numerous crevices and areas of exposed bedrock contains a forest dominated by sugar maple, beech, white birch, and red oak with a rich diversity of spring wildflowers. Numerous other rare and endangered species are present including the state and federally threatened dwarf lake iris (Iris



lacustris), the dorcas copper butterfly (*Lycaena dorcas*), bald eagle (*Haliaeetus leucocephalus*), osprey (*Pandion haliaetus*), and Caspian tern (*Sterna caspia*). The marsh also provides important breeding and migratory habitat for black terns, sandhill cranes, and many species of waterfowl. A causeway built in the late 1800's separates Kangaroo Lake into two distinct parts – a highly developed southern portion and the northern end, which has almost completely escaped development due to the extensive wetlands. Kangaroo Lake is owned by The Nature Conservancy and the Door County Land Trust and was designated a State Natural Area in 2002.

Directions: From Baileys Harbor, go south on State Highway 57 about 1 mile, then west on County Highway E 1 mile to a small parking area on the north side of the road. To access the western part of the natural area, go west on Highway E another 0.9 mile to the intersection of Logerquist Road, then continue north on E 0.25 mile. Park along the road. A trail leads east into the site. The wetlands are best viewed by canoe. Put in at the east end of the Highway E.

### Mud Lake Wildlife Area

Mud Lake Wildlife Area is a 2,290 acre property located in northeastern Door County near Moonlight Bay. The property consists of a 155-acre shallow (maximum depth 5 feet) drainage lake surrounded by an extensive shrub and timber swamp. Immediately surrounding the open water is a narrow zone of shrubby northern sedge meadow dominated by sedges, willows, dogwoods, and sweet gale.

The wetlands and lake provide habitat for the federally-endangered Hine's emerald dragonfly (*Somatochlora hineana*) among many other wildlife and plant species. The open zone grades into second-growth wet-mesic forest of white cedar, white spruce, balsam fir, and black ash. This is an example of boreal forest habitat which a rare community type to be found in Wisconsin. As a result records of boreal forest species such as Common Goldeneye have been documented to nest on the property which is rare in Wisconsin.

### The Ridges Sanctuary

In 1937, The Ridges Sanctuary became Wisconsin's first land trust. For over 75 years, it has been an integral part of the rich, natural setting of the Baileys Harbor community and the Door County Peninsula.



Photo by Len Villano

Founded to preserve the original 40 acre parcel, The Ridges has grown thoughtfully and strategically to ensure the protection of the most biologically diverse ecosystem in Wisconsin. Between 1938 and 1946, the Sanctuary grew to 520 acres through land acquisitions from its membership. By our 50th anniversary in 1987, the membership had acquired an additional 480 acres, bringing the Sanctuary to a total of 1000 acres. Beginning in 1989, a combination of stewardship funds, grants and purchased or donated member land, resulted in the acquisition of critical areas affecting The Ridges and Logan Creek watersheds. In cooperation with the Department of Natural Resources and through Fish & Wildlife grants, we continue to identify and acquire small parcels of land within our designated project area. Today, with the support of over 1700 members in all 50 states and the District of Columbia, and the hard work of our staff and more than 200 committed volunteers, The Ridges permanently protects over 1600 acres of the most critical lands in our community.

The Sanctuary is named for its distinctive topography – a series of 30 ridges and swales formed by the movement of Lake Michigan over the past 1400 years. This ridge-swale complex provides a wide range of environmental conditions, from open beach to densely shaded conifer forest. Nearly 500 different species of plants, including 25 species of native orchids, populate these varied habitats which are also home to over 60 species of breeding birds and 12 threatened or endangered species, including the federally endangered Hine's Emerald dragonfly. Each year, we welcome thousands of visitors to these pristine acres where orchids continue to thrive along trails

# Door County Ownership Index, Continued

2007

name	page	section#	name	page	section#	name	page	section#	name	page	section#
PAUTZ, JOHN	34	28SW	PERDUE, PAUL P.	44	20SW	PETERSON, JONLEE N TRS	30	31SE	PHIPPS, KENNETH W.	48	23NW
PAVEL, ILIE P.	42	36SE	PEREZ, KENNETH R.	52	12	PETERSON, KRIS A TR	26	27SE	PICCHIETTI, PETER	54	33
PAVELCHIK, JEFFERY P.	24	6NE	PERKETT, ELLEN M.	40	2SW	PETERSON, LARRY G.	24	35	PICHETTE, ARTHUR	22	11SW
PAVIC, ROBERT F SR.	18	1	PERKINS CHILDRENS TR	48	1NE	PETERSON, LAURENCE A.	46	3	PICHETTE, JACK W.	26	31NW
PAVIC, ROBERT F SR.	18	11	PERKINS CHILDRENS TR	50	6NW	PETERSON, LAURENCE A JR.	48	35SW	PICHETTE, RICKY J.	18	26SE
PAVIC, ROBERT F SR.	18	12	PERKINS, EDWARD A.	40	20	PETERSON, LAURENCE TR	46	23NW	PICKMAN, ROSEMARY L.	24	31
PAVICH, ROBERT J.	16	33	PERKINS, LARRY A TR	48	1NE	PETERSON, LEONARD F.	48	25SE	PIECUCH, THOMAS F.	52	12NW
PAVIS, PLATO	24	8	PERLOFF, WILLIAM H.	46	27SE	PETERSON, MARILYN J.	32	16NE	PIEFER, JOHN	14	25
PAVLJK, DARRIN H.	18	8	PERONTO, ROBERT N.	24	3SE	PETERSON, MATTHEW D.	46	17NW	PIEKARSKI, GWYN I TR	34	9NE
PAVLJK, DAVID J.	16	12	PEROUTKY, FRANK W.	18	8	PETERSON, MELISSA	22	11SE	PIERCE, ALBERT L TR	52	11
PAVLJK, DAVID J.	16	13	PEROUTKY, FRANK W.	22	18SW	PETERSON, MICHAEL J.	30	29	PIERCE, JOAN	48	10SE
PAVLJK, DAVID J.	24	31NW	PERRA, TIMOTHY M.	26	34NW	PETERSON, MICHAEL J.	30	32	PIERCE, RICHARD D.	38	35
PAVLJK, JOHN	34	17SE	PERRY, JAMES R.	38	22SE	PETERSON, PATRICIA A.	46	14SW	PIERCE, ROBERT J JR.	22	10NE
PAVLJK, LOWELL E LE.	16	23	PERRY, RUTH G TR.	48	10NE	PETERSON, PAUL J.	40	32NW	PIERCE, ROBERT J JR.	22	18NW
PAVLJK, LOWELL E LE.	16	24	PERSA, JOHN G.	30	6SE	PETERSON, PAULA T.	14	28NW	PIERQUET, LORI M.	14	28NW
PAVLOVICH, ROBERT	34	29SE	PESCH, FRED R.	30	34	PETERSON, PETER O JR.	48	32NE	PIERRE, CORY W.	14	22
PAWELSKI, NICHOLAS J.	14	21SE	PESCH, FREDERICK R.	30	34	PETERSON, RALPH	34	31SE	PIERRE, DOUGLAS F.	14	22
PAWL, MARK F.	16	14	PESENKO, RONALD J.	42	33SW	PETERSON, RICHARD A TR.	24	14	PIERRE, GREGORY J.	22	20
PAWLAK, CHRISTOPHER W.	44	16SE	PESTKA, PHYLLIS M.	20	19NE	PETERSON, RICHARD TRS	40	17	PIERRE, GREGORY J.	22	29
PAYE, JOSEPH R.	16	29NW	PESTKA, WILLIAM J.	20	19	PETERSON, ROGER F.	32	28NE	PIERRE, JOSEPH	24	10
PAYE, JOSEPH W.	16	27	PETASEK, PETER S.	14	14NE	PETERSON, RONALD	46	19SE	PIERRE, JOSEPH A.	16	9
PAYE, MICHAEL J.	14	13SE	PETERBURS, WILLIAM B III	46	1NW	PETERSON, SHAWN C.	38	9	PIERRE, MICHAEL S.	22	29SE
PCMP INVESTMENTS LLC	22	26	PETERMAN, CHARMAINE I.	24	4	PETERSON, THEA J.	30	31	PIERRE, PHILLIP W.	24	10
PEARSON, ELINOR W TR	42	26SE	PETERNELL, GEORGE A.	52	9NW	PETERSON, THEA J.	30	32SW	PIERRE, PHILLIP W TR.	16	7
PEARSON, ROBERT E JR.	48	21NW	PETERS, GILBERT W.	54	35	PETERSON, THEA J.	38	14SE	PIERRE, PHILLIP W TR.	16	8
PEASE, JOSHUA A.	16	1NE	PETERS, ISABELLE	24	5NW	PETERSON, WAYNE	40	31	PIERRE, PHILLIP W TR.	16	8
PEAY, JH B III	46	3	PETERS, JENNA V.	30	6NE	PETERSON, WILLIAM E TR.	26	33	PIERRE, PHILLIP W TR.	16	9
PEAY, JH BINFORD III.	48	35	PETERS, JOHN C.	18	8	PETERSON, WILLIAM E TR.	26	34SE	PIERRE, PHILLIP W TR.	16	18
PEDERSEN, LEONARD	50	31SE	PETERS, JUNE M.	24	34NE	PETRIE, ROBERT G JR.	52	17SE	PIERRE, ROBERT R.	22	29NE
PEDERSON, TIMOTHY G.	48	32NE	PETERS, MARIE J.	18	9NW	PETRINA, DAVID	20	7	PIERRE, TARA L.	14	16
PEDLER, KIM J.	30	15SE	PETERS, MICHAEL T.	38	35SE	PETRINA, DAVID LE	20	7	PIERZCHALSKI, ESTHER	34	1NW
PEIL, BEVERLY LE.	40	27	PETERS, STEFAN	50	5NE	PETRINA, GRACE M.	18	28	PIERZCHALSKI, JODI	24	15E
PEIL, DENNIS	40	33	PETERS, STEVEN C.	40	18SE	PETRINA, HAZEL LE	20	31	PIERZCHALSKI, JOHN L JR.	24	15E
PEIL, DENNIS H.	40	14SE	PETERSEN, FRED A.	30	10	PETRINA, HAZEL LE	20	32SW	PIES, BETTY J.	26	27SE
PEIL, DORIS	44	6NW	PETERSEN, GARY C.	38	14NE	PETRINA, JAMES	20	18	PIES, KAARE A.	26	27SE
PEIL, DWAYNE J.	40	27	PETERSEN, GARY C.	38	23SW	PETRINA, JAMES J.	18	28	PIES, TORREN K.	26	27SE
PEIL, GERALD	38	23NW	PETERSEN, HERBERT A.	26	3SW	PETRINA, LEE	20	21	PIES, TORREN K.	26	34NE
PEIL, GERALD R.	40	1	PETERSEN, IRENE L LE.	28	28SW	PETRINA, LEE J.	18	3	PIESCHEK, GREGG M.	24	26
PEIL, GERALD R.	46	31SE	PETERSEN, JEFFREY J.	26	3	PETRINA, LEE J.	24	27	PIETRUSZKA, MARTIN E.	46	17SE
PEIL, KEVIN L.	40	26	PETERSEN, JEFFREY J.	26	4SE	PETRINA, LEE J.	24	27	PIGEON, BRUCE J.	14	10SE
PEIL, KEVIN L.	44	18SE	PETERSEN, KYLE L.	50	6NW	PETRINA, LEE J.	40	8	PIGEON, DENNIS J.	14	10SW
PEIL, LOREN	44	6NW	PETERSEN, PETER W TR.	34	29SW	PETRINA, LEE J.	40	8	PIGEON, JOHN R.	14	10NW
PEIL, MARY B.	16	8SW	PETERSEN, ROBERT A.	28	28SW	PETRINO, ANTHONY J.	32	34SE	PIGON, MARVIN	14	10
PEIL, MYRNA A.	34	16	PETERSEN, TIMOTHY L TR.	50	33SW	PETRUCCI, JOE	14	16SW	PIHL, JOHN H.	30	18
PEIL, ROBERT	16	5SW	PETERSEN, URSULA C.	54	29	PETSCHAUER, RICHARD J.	16	30NW	PIKAS, BRUCE C.	48	36
PEIL, TIMOTHY C.	40	27NE	PETERSILKA, CARRIE L.	34	33	PETZOLD, ARTHUR M.	30	5	PIKAS, BRUCE C.	48	36NW
PELLETIER, CHARLES	42	27	PETERSILKA, DONALD M	30	34	PEYRON, GRANT M.	34	15NW	PILLAT, NANCY	42	25
PELLETIER, JEFFREY	42	33NE	PETERSILKA, DONALD M JR.	30	27SW	PEYRON, GRANT M.	34	29SW	PILNY, EDWARD R.	50	5NE
PELLIKAN, GARY M.	50	33SW	PETERSILKA, DONALD M LE.	30	14NW	PEZZETTA, JOHN M DR.	30	18NW	PILOT, MARK A.	50	17
PELS, GARY W.	34	21SW	PETERSILKA, JEFFREY J.	30	5	PFANNENSTIEL, JAMES D.	22	4NE	PINCHARD, RANDALL J.	42	34
PELS, JOSEPH J.	44	14NW	PETERSILKA, RONALD	30	14	PFANNENSTIEL, JANET	30	29SE	PINE RIDGE CIRCLE LLC.	44	17NE
PENCE, CINDY L.	50	6NE	PETERSON	22	36	PFARR, JOHN	26	10	PINECLIFF LLC.	46	35
PENCHOFF, BRIAN	38	3	PROPERTIES IV LLC	22	36	PFEFFERKORN,			PINES AT HORSESHOE BAY		
PENINSULA ART SCH OF DOOR COUNTY	42	33	PETERSON, BARRY M.	26	28	WILLIAM F JR.	34	9NE	FARMS LTD PRTN	34	3
PENINSULA ART SCH OF DOOR COUNTY INC	42	33NW	PETERSON, BETH	30	15	PFEIFFER, GABRIELE F			PINEWOOD COMPANY LLC	30	33NE
PENINSULA BAP INC CHURCH	26	4SE	PETERSON, BRIAN J.	26	28	LIFE TR	42	32SW	PINGEL, DEAN T.	52	17SW
PENINSULA BELGIAN & AMERICAN CLUB, THE	14	11SE	PETERSON, BRUCE M.	26	28	PFEIFFER, KAREN L.	38	29	PINGRY, JAMES P.	30	5NW
PENINSULA GUN CLUB	40	9	PETERSON, CARLA J TR.	30	31SE	PFINGSTEN, JANICE D TR.	26	23SW	PINKALLA, WAYNE	44	6
PENINSULA PLAYERS THEATRE FOUNDATION INC.	40	7	PETERSON, CAROL M TR.	50	5	PFISTER, DOUGLAS	24	24NW	PINKALLA, WAYNE E.	44	6NE
PENINSULA PRESERVE LTD	28	27NW	PETERSON, CHARLES	30	18	PFISTER, EILEENA A.	22	38E	PINKERT, PAULA TR.	50	4NE
PENINSULA REALTY LTD	28	22SW	PETERSON, CHARLES A.	38	23SW	PFISTER, GARY G.	42	34SE	PINNEY, GEORGE K.	26	4SE
PENINSULA REALTY LTD	28	27	PETERSON, CHARLES L.	30	28SW	PFISTER, MARGARET	38	7SW	PINTER, JERALD F.	50	4
PENINSULA STONE INC	24	20	PETERSON, DANCEL K.	30	23	PFISTER, MARGARET	38	7SW	PINTER, PAULA R.	48	13
PENINDOOR CONDO	44	31	PETERSON, DANCEL K.	30	33SW	PFISTER, NANCY A.	30	13	PIONTEK, BETTY	40	35NE
PENNINGTON, HILARY C.	40	8SW	PETERSON, DANCEL LE.	30	33SW	PFISTER, NANCY A LE.	30	13SE	PIONTEK, RAPHAEL E.	26	10
PENNINGTON, JEAN M TR.	40	18NE	PETERSON, DANIEL J.	48	15NE	PFISTER, ROGER M.	30	13	PIOTROWSKI,		
PENNINGTON, JOAN B.	40	18SE	PETERSON, DANIEL S.	30	27	PFLEDERER, RAYMOND R.	38	33SE	CHRISTOPHER C.	48	2SE
PENNY, CHARLES E.	30	12SE	PETERSON, DAVID J.	26	33SW	PFLIEGER, JONATHAN G.	30	24	PIPKORN, STEVE	24	16
PENNY, JAMES S.	46	21	PETERSON, DAVID R.	50	17	PFLIEGER, TIMOTHY L.	32	19	PIRK, ALAN	28	28NE
PENNY, JAMES S JR.	46	19	PETERSON, DONALD A.	30	20	PFLIEGER, TIMOTHY L.	32	19NE	PIROYAN, JUDITH E.	30	6SE
PENOVICH, PETER	30	20	PETERSON, DONALD L.	30	34NE	PFLUM, KEITH F TR.	34	33	PIRRI, FRANK J TR.	46	12NW
PENOVICH, PETER J.	30	13SW	PETERSON, DONNA	32	20	PFOTENHAUER, LOUISE	34	21	PITCHFORD, DAVID D.	38	30
PENOVICH, PETER J.	30	26	PETERSON, DONNA M.	32	6SW	PHELPS, JAMES D.	52	15W	PITON, V LAWRENCE	34	32NW
PEOT, CATHERINE	46	13NW	PETERSON, DOROTHY M LE.	48	15NE	PHELPS, ROBERTA L.	52	7	PLUMBROCK, HAROLD P.	48	28SW
PEOT, CATHERINE L.	46	3	PETERSON, DOUGLAS E TR.	40	19NW	PHETTERPLACE, EILEEN L.	38	28NE	PIZZALA, DAVID	22	23NW
PEOT, CATHERINE L.	46	10	PETERSON, ELLSWORTH L.	30	31SE	PHILIPP, EARL O LE.	30	31SE	PJ VENTURES INC.	22	35NE
PEOT, DONALD	48	32SE	PETERSON, ERIC J.	30	30SE	PHILIPP, MARY E.	48	34	PJS FOODLAND LLC	32	7SE
PEOT, GERALDINE A TR.	30	31NE	PETERSON, FRED J.	40	35	PHILLON, CHARLES O.	18	3	PJS OF DOOR COUNTY INC.	24	28
PEOT, MICHAEL C.	46	3	PETERSON, FRED J II.	26	1	PHILLIPS, ANN.	46	12NW	PLAMANN, ARLENE	40	36NW
PEOT, PAUL R.	24	34	PETERSON, FRED J II.	30	30	PHILLIPS, DANIEL J.	16	18	PLANK, DAVID H.	46	13SW
PEOT, PAUL R.	26	27NE	PETERSON, FRED J II.	30	30SE	PHILLIPS, DELORES M.	24	12NW	PLANNING, GORDON F.	34	28
PEOT, RUTH A.	30	25	PETERSON, FREDERICK II.	30	31SE	PHILLIPS, DONALD W.	28	28SW	PLANNING, GORDON F.	34	29
PEOT, RUTH A.	32	30	PETERSON, GARY	34	33	PHILLIPS, DONALD W.	28	33NW	PLANNING, GORDON N.	34	28
PEOTTER, GLEN F TR	32	2NW	PETERSON, GERALD	40	17	PHILLIPS, DOROTHY	38	8	PLANSKY, ROBERT N.	50	19
PEOTTER, JON C	32	2NW	PETERSON, JAMES A.	38	33SE	PHILLIPS, DOROTHY	38	17NW	PLANT, NICKIE	24	12SE
PEPPERDINE FARMS SUB	30	6	PETERSON, JAMES R.	28	10	PHILLIPS, EDWIN	32	5	PLANTICO, WINIFRED LE	24	3NW
PEPLIN, MARK J.	60	6NW	PETERSON, JAMES R TR.	26	15	PHILLIPS, FRANK W.	30	35	PPLASMAN, JAMES H.	34	11
PEPSNIK, RONALD	52	1NW	PETERSON, JEFFREY C.	32	20	PHILLIPS, LAWRENCE A.	14	10NW	PLATT, BARBARA M.	26	32SE
PEPSNIK, RONALD R.	52	5	PETERSON, JEFFREY P TR.	24	1NE	PHILLIPS, LEONARD	30	8	PLATT, DORCAS C.	34	28SW
			PETERSON, JILL M.	30	32	PHILLIPS, LINDA M.	18	24	PLINER, VIRGINIA L.	44	28SW
			PETERSON, JOAN M TR.	34	2	PHILLIPS, MATTHEW J.	14	6	FLOOR, AARON	88	14NE
			PETERSON, JOANNE B.	48	238E	PHILLIPS, PAUL B JR TR.	30	36NE	FLOOR, ABRAHAM J.	30	24SW
			PETERSON, JOHANNA.	42	34SE	PHILLIPS, STEVEN V.	44	178E	FLOOR, DALE H.	24	3NW
			PETERSON, JOHN E TR.	28	28SW	PHILLIPS, WENDELL	30	8NW	FLOOR, DANIEL L.	30	24
			PETERSON, JOHN S.	48	32NE	PHILP, CHARLES F.	50	4	FLOOR, DENNIS J.	37	29NW

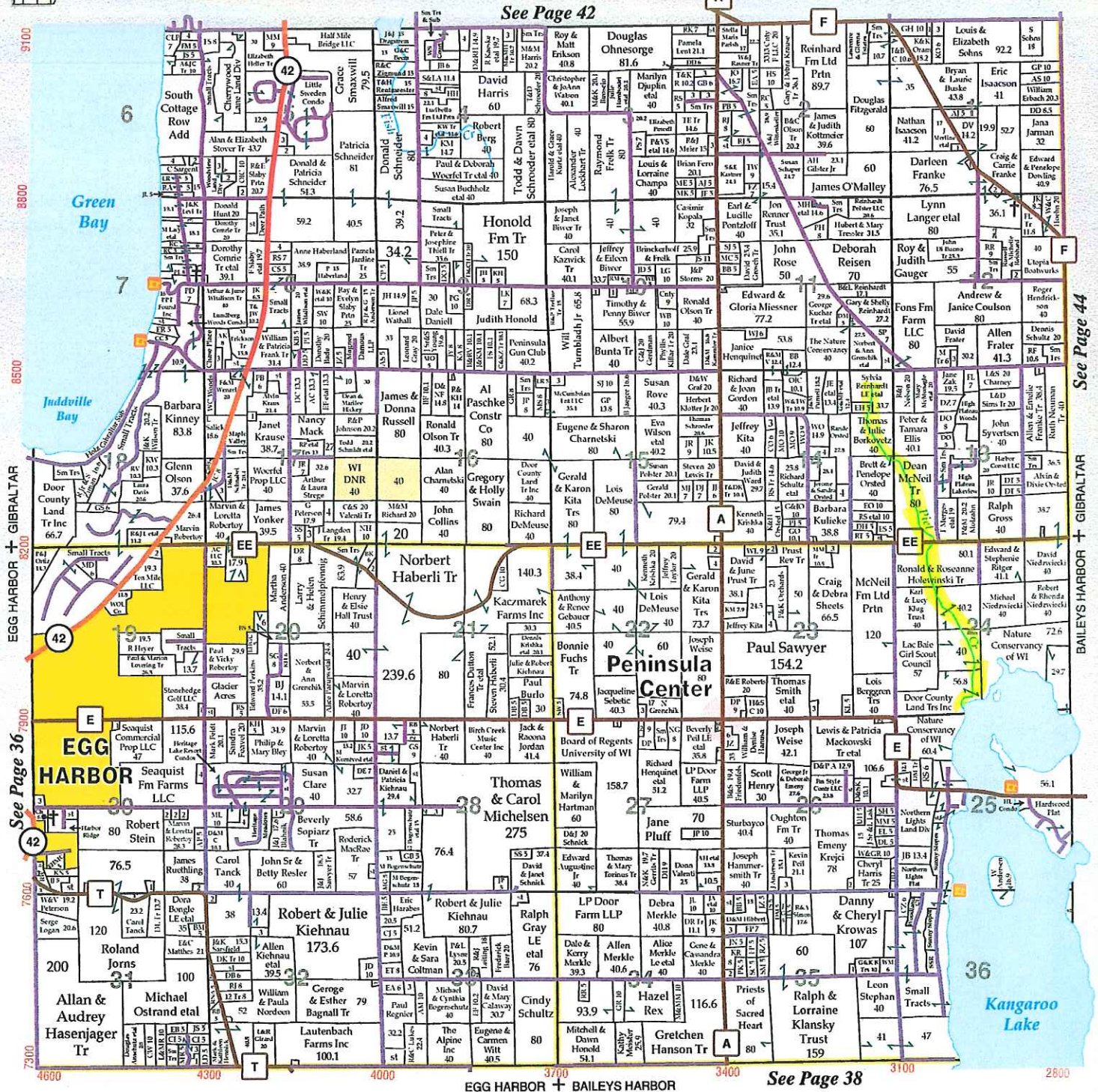


14. Gibraltar (S), Egg Harbor (NE), Baileys Harbor (SW)

T.30N. - R.27E.

©2007 CLOUD Cartographics, Inc. St. Cloud, MN 56301

See Page 42



See Page 44

BAILEYS HARBOR + GIBRALTAR

EGG HARBOR + BAILEYS HARBOR

See Page 38

**QuestRealty**  
Leading The Way

• Northern Door  
7881 Highway 42, Egg Harbor  
(920) 868-4142

• Sturgeon Bay  
330 North 3rd Avenue  
(920) 746-0688

**GoQuestRealty.com**

Owners / Brokers  
**Lisa Iverson & Erika Nelson**

4-H is all about working to make the best better. In 4-H, you'll have the chance to serve your community, become a better leader, meet new people, travel across the country (possibly the world), and so much more!



Better

Door, WI

40