





Aerial Source:
National Agriculture Imagery Program;
USDA Farm Service Agency, 2010



Grand Rapids Hydroelectric Project Eurasian Water Milfoil Survey



10/06/2011

Legend	
Eurasian Water Milfoil	
	2009 {1.36 acres}
	2010 {< 2 acres}
	2011 {10.9 acres}