

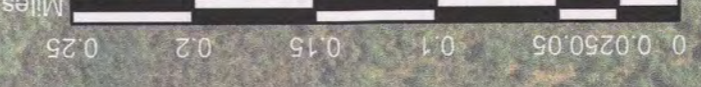
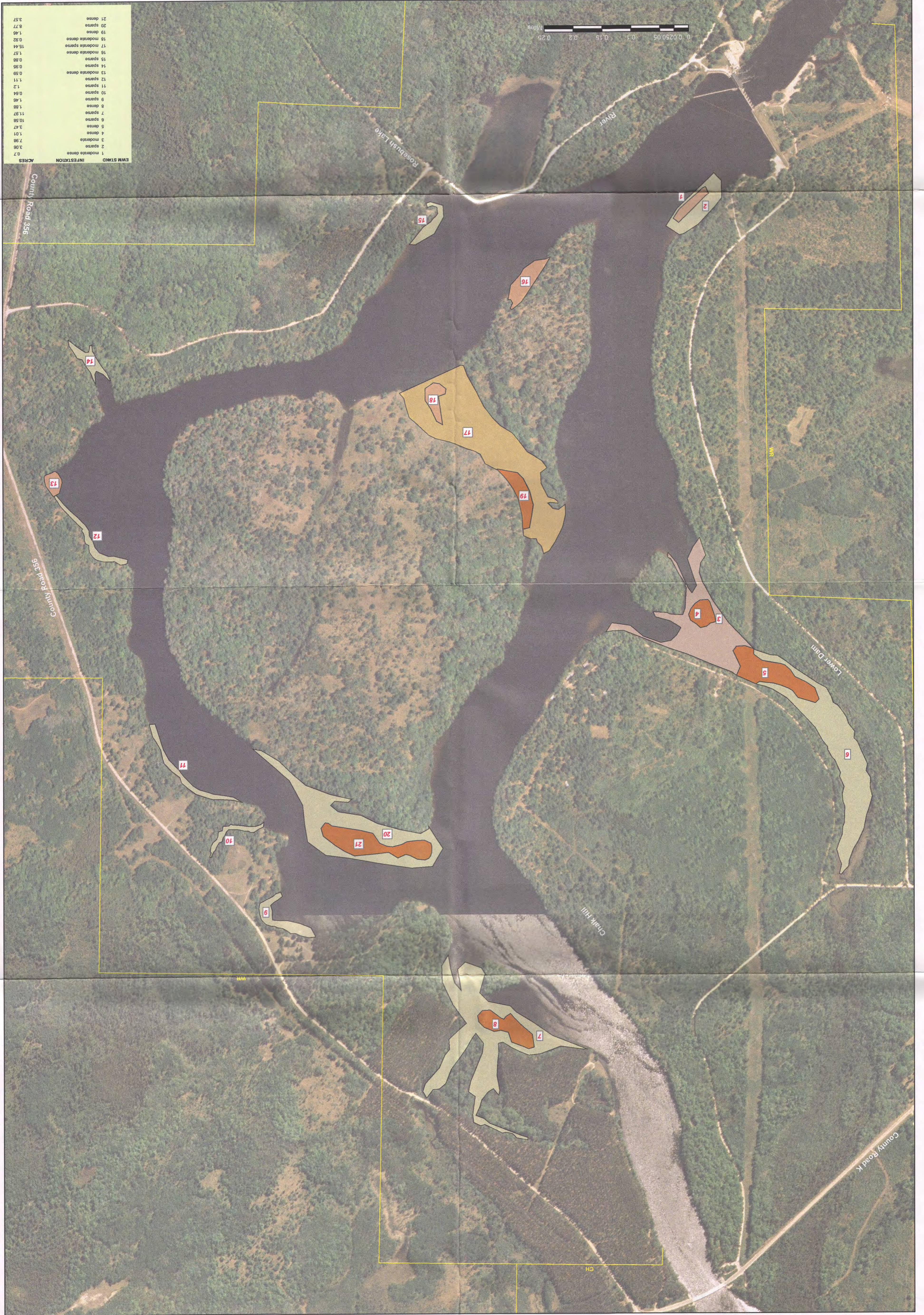
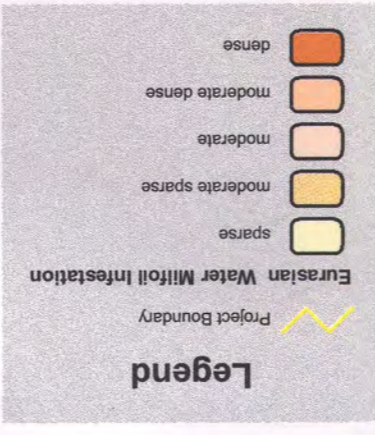

Eurasian Water Milfoil Infestation at White Rapids Hydro Plant

Photo Source: USDA FSA Aerial Photography 2005 Marinette County

Field Information and GPS data From We Energies Staff Mike Gitsar and John Hrobar July 2006



AMS 10/4/06



EMM STAND	INFESTION	ACRES
1	moderate dense	0.7
2	moderate	3.06
3	moderate	7.96
4	dense	1.01
5	dense	3.47
6	sparse	10.56
7	sparse	11.97
8	dense	1.88
9	sparse	1.46
10	sparse	0.64
11	sparse	1.2
12	sparse	0.59
13	moderate dense	1.11
14	sparse	0.96
15	sparse	0.88
16	moderate dense	1.57
17	moderate sparse	15.44
18	moderate dense	0.52
19	dense	1.46
20	sparse	8.77
21	dense	3.57

County Road 536

County Road 536

County Road K

Rosebush Lake

Chalk Hill

Lower Dam

River