

Point Count - Field Data Form



BWR-001
GPS - Waypoint #

Priority Site- #
Unique Site ID

DNR - Interior Forest BBS
Sheboygan AOC
Site Name

Jeff Baughman
Observer's Name

06 05 2016
Month Day Year

6:00
Time

N ° ' " W ° ' "
Latitude Longitude

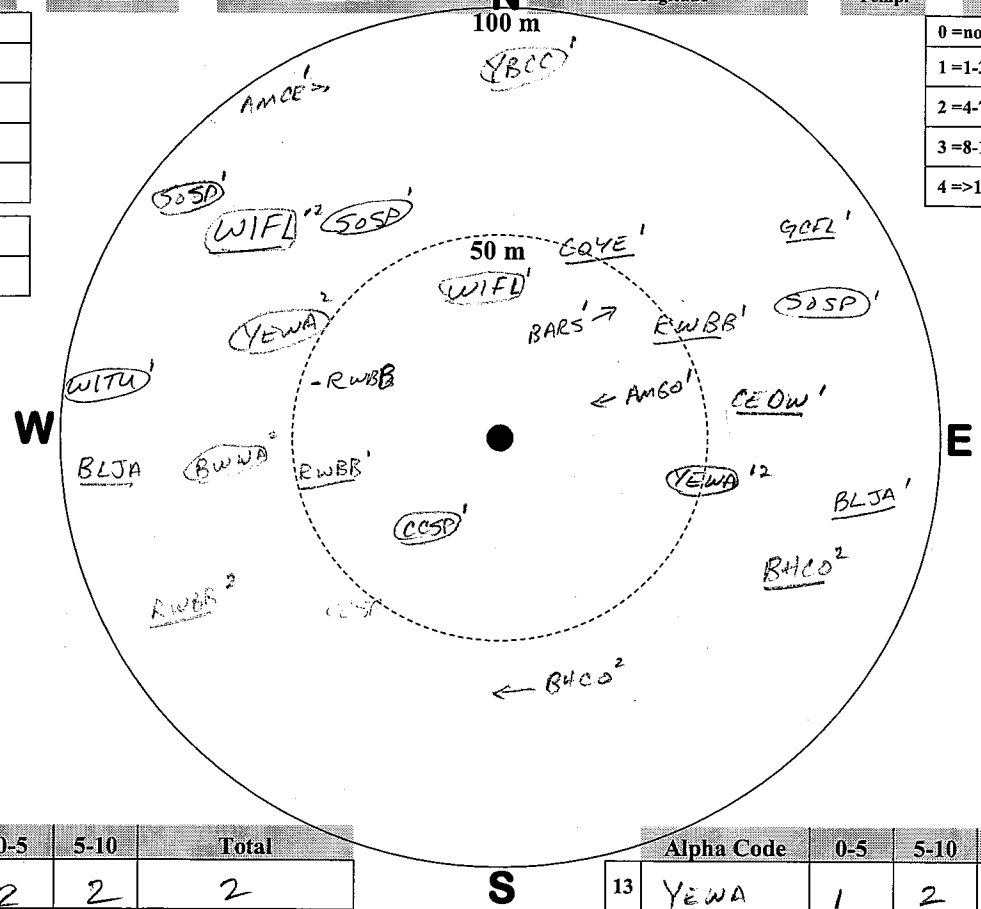
57°
Temp.

3
Wind

2
Sky

Observation Codes	
Observed	OVEN
Calling	OVEN
Singing	OVEN
Flyover	OVEN →
0-5 min.	OVEN ¹
5-10 min	OVEN ²

0 = none	0 = <10% clouds
1 = 1-3 mph	1 = partly cloudy
2 = 4-7 mph	2 = mostly cloudy
3 = 8-12 mph	3 = overcast
4 = >12 mph	4 = raining



	Alpha Code	0-5	5-10	Total
1	WIFI	2	2	2
2	YBCC	1		1
3	COYE	2	2	3
4	SOSP	3	3	3 (CF)
5	CCSP	1		1
6	WITU	·		1
7	BLJA	·	·	2
8	RWBB	3	·	3
9	BAR'S	1		1
10	AMGO	1	·	2
11	AMCR	4		4
12	CEDW	1		1
Species after count/enroot:				

	Alpha Code	0-5	5-10	Total
13	YEWA	1	2	3
14	BHCO		2	2
15				
16				
17				
18				
19				
20				
21				
22				
23				
24				

Point Count - Field Data Form



BWR-002
GPS - Waypoint #

Priority Site- #
Unique Site ID

DNR - Interior Forest BBS
Sheboygan AOC
Site Name

Jeff Baughman
Observer's Name

06 05 2016
Month Day Year

6:20
Time

N 0 1 " W 0 1 "
Latitude Longitude

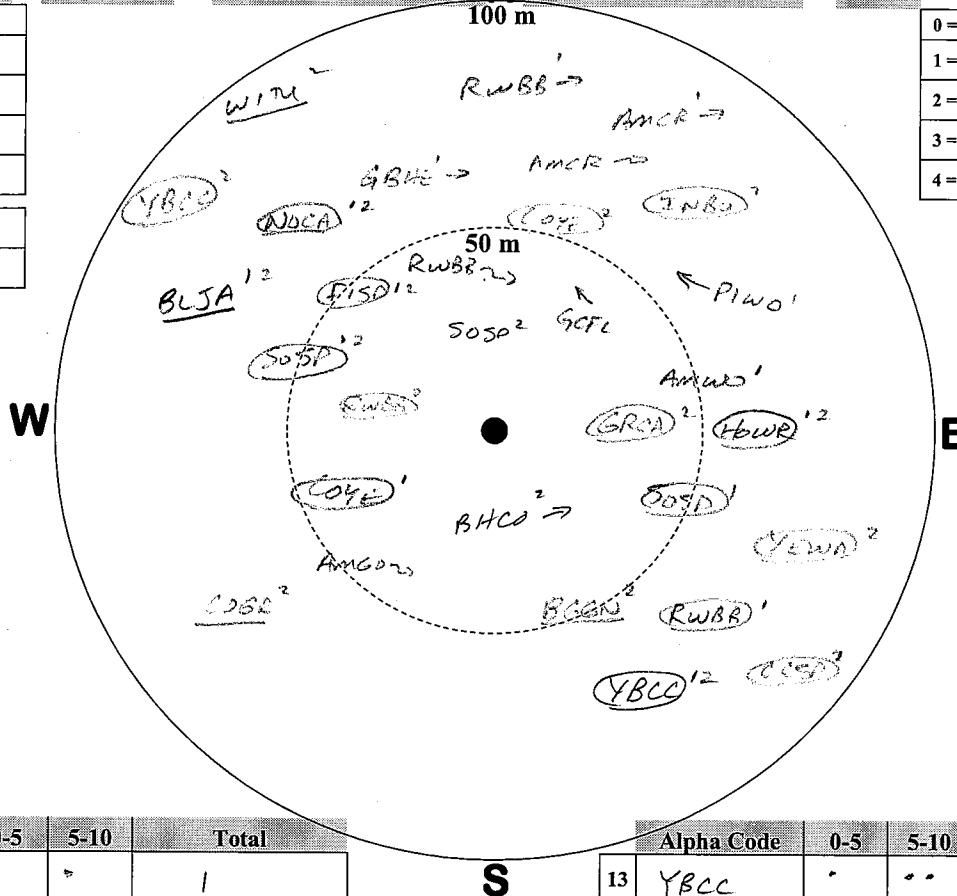
57°
Temp.

2
Wind

2
Sky

Observation Codes	
Observed	OVEN
Calling	OVEN
Singing	OVEN
Flyover	OVEN →
0-5 min.	OVEN ¹
5-10 min	OVEN ²

0 = none	0 = <10% clouds
1 = 1-3 mph	1 = partly cloudy
2 = 4-7 mph	2 = mostly cloudy
3 = 8-12 mph	3 = overcast
4 = >12 mph	4 = raining



	Alpha Code	0-5	5-10	Total
1	BLJA	•	•	1
2	RWBB	••	••	4
3	COYE	•	••	2
4	AMWD	•		1
5	PIWO	•		1
6	AMCR	•	•	1
7	GBHE	•		1
8	SOSP	••	•	3
9	GCFL	•		1
10	BSOP	••	•	2
11	HOWR	•	•	1
12	NOCA	•	•	1

	Alpha Code	0-5	5-10	Total
13	YBCC	•	••	2
14	AMGO	••		2
15	FISP	•	•	1
16	GRCA		•	1
17	COSE		•	1
18	BGGN		•	1
19	WITL		•	1
20	INBU		•	1
21	YOWA		•	1
22	BHCO		•	1
23	SILK		•	1
24				

Species after count/enroot:

Point Count - Field Data Form



BWR-003
GPS - Waypoint #

Priority Site- #
Unique Site ID

DNR - Interior Forest BBS
Sheboygan AOC
Site Name

Jeff Baughman
Observer's Name

06 06 2016
Month Day Year

5:34
Time

N 0 1 W 0 1
Latitude Longitude

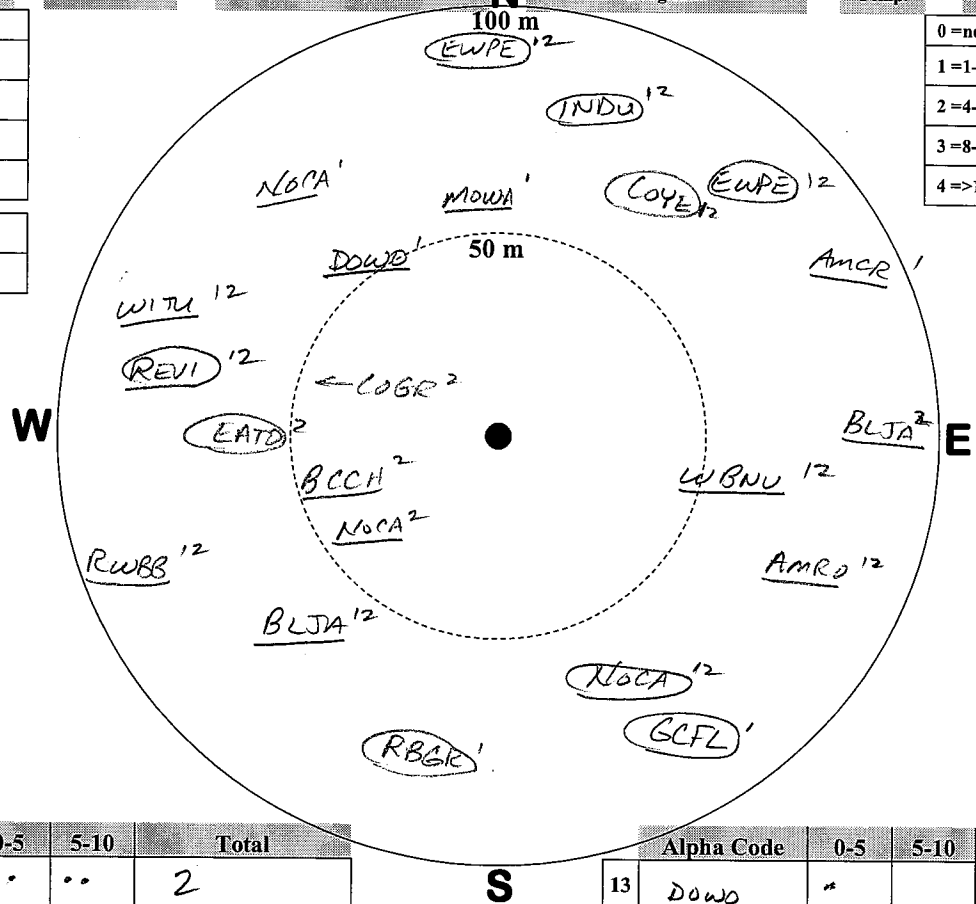
55°
Temp.

1
Wind

0
Sky

Observation Codes	
Observed	OVEN
Calling	OVEN
Singing	OVEN
Flyover	OVEN →
0-5 min.	OVEN ¹
5-10 min	OVEN ²

0 = none	0 = <10% clouds
1 = 1-3 mph	1 = partly cloudy
2 = 4-7 mph	2 = mostly cloudy
3 = 8-12 mph	3 = overcast
4 = >12 mph	4 = raining



	Alpha Code	0-5	5-10	Total
1	EWPE	2
2	MOWA	.		1
3	INBU	.	.	1
4	NOCA	.	..	2
5	BLJA	.	..	2
6	WITU	.	.	1
7	AMRO	.	.	1
8	RBGR	.		1
9	RWBB	.	.	1
10	AMCR	.	.	1
11	GFL	.		1
12	WBNV	.	.	1
Species after count/enroot:				

	Alpha Code	0-5	5-10	Total
13	DOWD	.		1
14	COYE	.	.	1
15	MOWA	.		1
16	REVI	.	.	1
17	COGR	.	.	1
18	EATO		.	1
19	BCCH		.	1
20				
21				
22				
23				
24				

Point Count - Field Data Form



CHANGE PT LOC

GPS - Waypoint #
BUJR 04

Priority Site- #
Unique Site ID

DNR - Interior Forest BBS
Sheboygan AOC
Site Name

Jeff Baughman
Observer's Name

06 05 2016
Month Day Year

6:49
Time

N 43° 43.506"
Latitude

W 87° 47.614"
Longitude

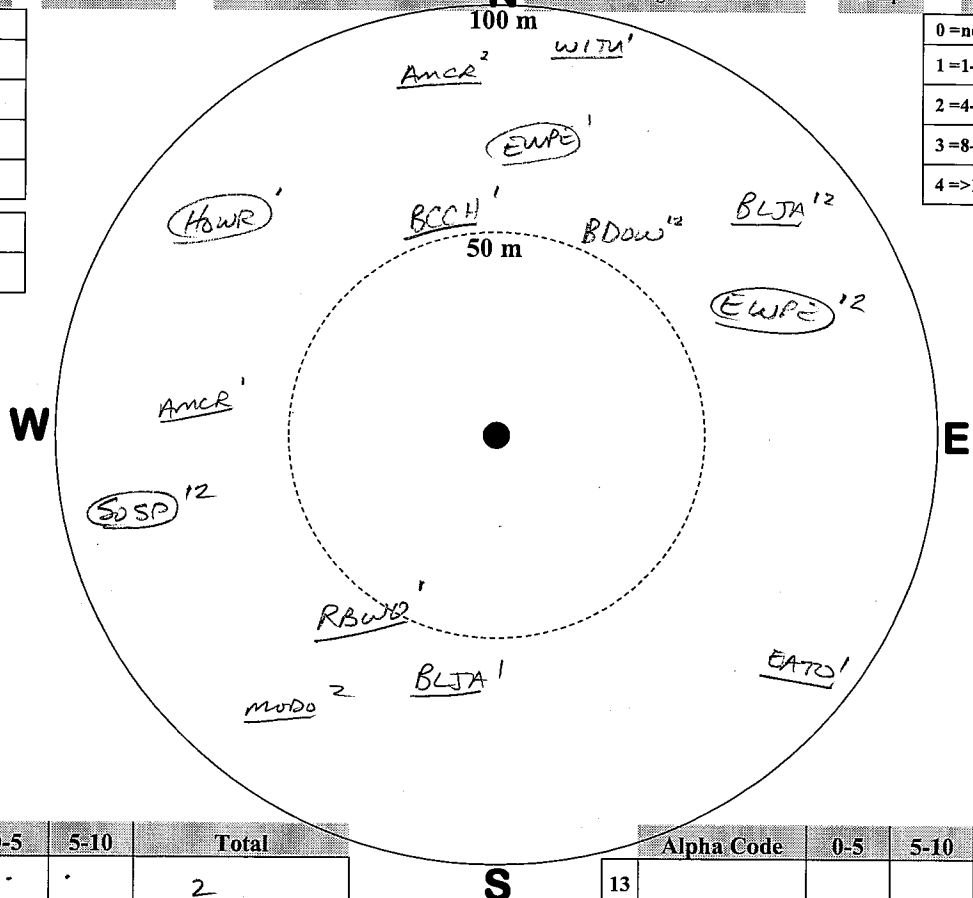
58°
Temp.

2
Wind

2
Sky

Observation Codes	
Observed	OVEN
Calling	OVEN
Singing	OVEN
Flyover	OVEN →
0-5 min.	OVEN ¹
5-10 min	OVEN ²

0 = none	0 = <10% clouds
1 = 1-3 mph	1 = partly cloudy
2 = 4-7 mph	2 = mostly cloudy
3 = 8-12 mph	3 = overcast
4 = >12 mph	4 = raining



	Alpha Code	0-5	5-10	Total
1	EWPE	..	.	2
2	AmCR	.	..	2
3	BLJA	..	.	2
4	RBWO	.		1
5	BCH	.		1
6	EATO	.		1
7	HWR	.		1
8	SOSP	.	.	1
9	BDOW	.	.	1
10	WITU	.		1
11	mudo		.	1
12				
Species after count/enroot:				

	Alpha Code	0-5	5-10	Total
13				
14				
15				
16				
17				
18				
19				
20				
21				
22				
23				
24				

Point Count - Field Data Form

BWR-005

Priority Site-#

DNR - Interior Forest BBS
Sheboygan AOC

Jeff Baughman

GPS - Waypoint #

Unique Site ID

Site Name

Observer's Name

06

06

2016

6:28

N ° ' "

W ° ' "

57°

0

0

Month

Day

Year

Time

Latitude

Longitude

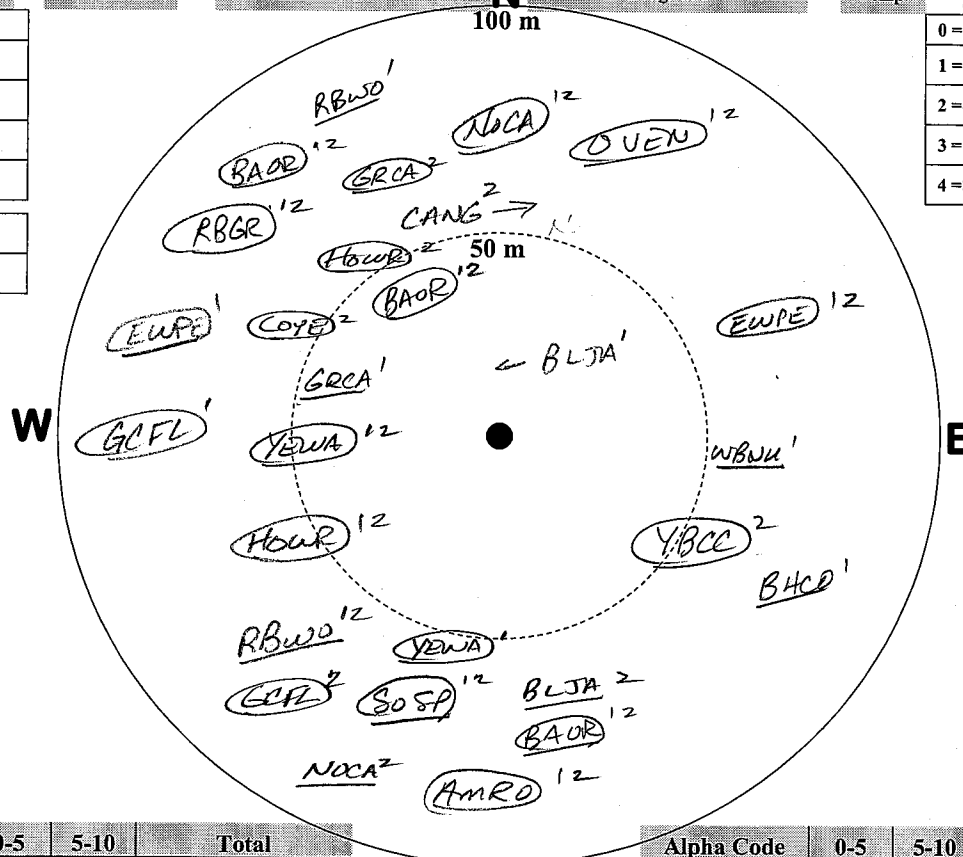
Temp.

Wind

Sky

Observation Codes	
Observed	OVEN
Calling	OVEN
Singing	OVEN
Flyover	OVEN →
0-5 min.	OVEN ¹
5-10 min	OVEN ²

0 = none	0 = <10% clouds
1 = 1-3 mph	1 = partly cloudy
2 = 4-7 mph	2 = mostly cloudy
3 = 8-12 mph	3 = overcast
4 = >12 mph	4 = raining



	Alpha Code	0-5	5-10	Total
1	BAOR	3
2	RBWO	..	.	2
3	OVEN	.	.	1
4	BHCO	.		1
5	GRCA	.	..	2
6	RBGR	.	.	.
7	NOCA	.	..	2
8	EWPE	..	.	2
9	WBWU	.		1
10	YEWA	..	.	2 (CN)
11	BLJA	.	.	1
12	HOWR	.	..	2
Species after count/enroot:				

	Alpha Code	0-5	5-10	Total
13	SOSP	.	9	1
14	AMRO	.	+	1
15	GCFZ	.	-	1
16	CANG		10	10
17	COYE		-	1
18	YBCC		-	1
19				
20				
21				
22				
23				
24				

Point Count - Field Data Form

BWR-006
GPS - Waypoint #

Priority Site- #
Unique Site ID

DNR - Interior Forest BBS
Sheboygan AOC
Site Name

Jeff Baughman
Observer's Name

06 06 2016
Month Day Year

6:04
Time

N 0 ' " W 0 ' "
Latitude Longitude

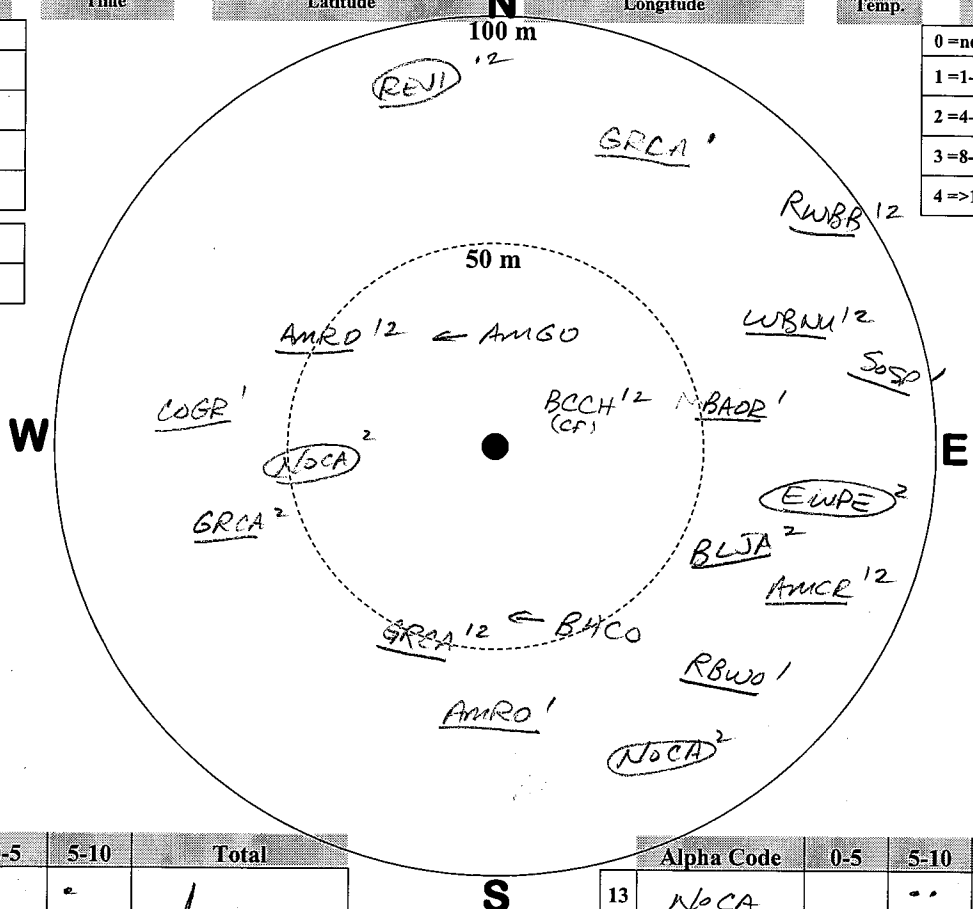
55°
Temp.

0
Wind

0
Sky

Observation Codes	
Observed	OVEN
Calling	OVEN
Singing	OVEN
Flyover	OVEN →
0-5 min.	OVEN ¹
5-10 min	OVEN ²

0 = none	0 = <10% clouds
1 = 1-3 mph	1 = partly cloudy
2 = 4-7 mph	2 = mostly cloudy
3 = 8-12 mph	3 = overcast
4 = >12 mph	4 = raining



	Alpha Code	0-5	5-10	Total
1	BCCH	·	·	1
2	WBNU	·	·	1
3	RWBB	·	·	1
4	REVI	·	·	1
5	GRCA	··	··	2
6	AMCR	·	·	1
7	COGR	·		1
8	AMRO	··	·	2
9	SOSP	·		1
10	BHCO	·		1
11	RBWO	·		1
12	AMGO	·		1
Species after count/enroot:				

	Alpha Code	0-5	5-10	Total
13	NOCA		··	2
14	EWPE		·	1
15	BAOR		·	1
16	BLJA		·	1
17				
18				
19				
20				
21				
22				
23				
24				

Point Count - Field Data Form

BWR-007
GPS - Waypoint #

Priority Site- #
Unique Site ID

DNR - Interior Forest BBS
Sheboygan AOC
Site Name

Jeff Baughman
Observer's Name

06 05 2016
Month Day Year

7:12
Time

N 0 ' " W 0 ' "
Latitude Longitude

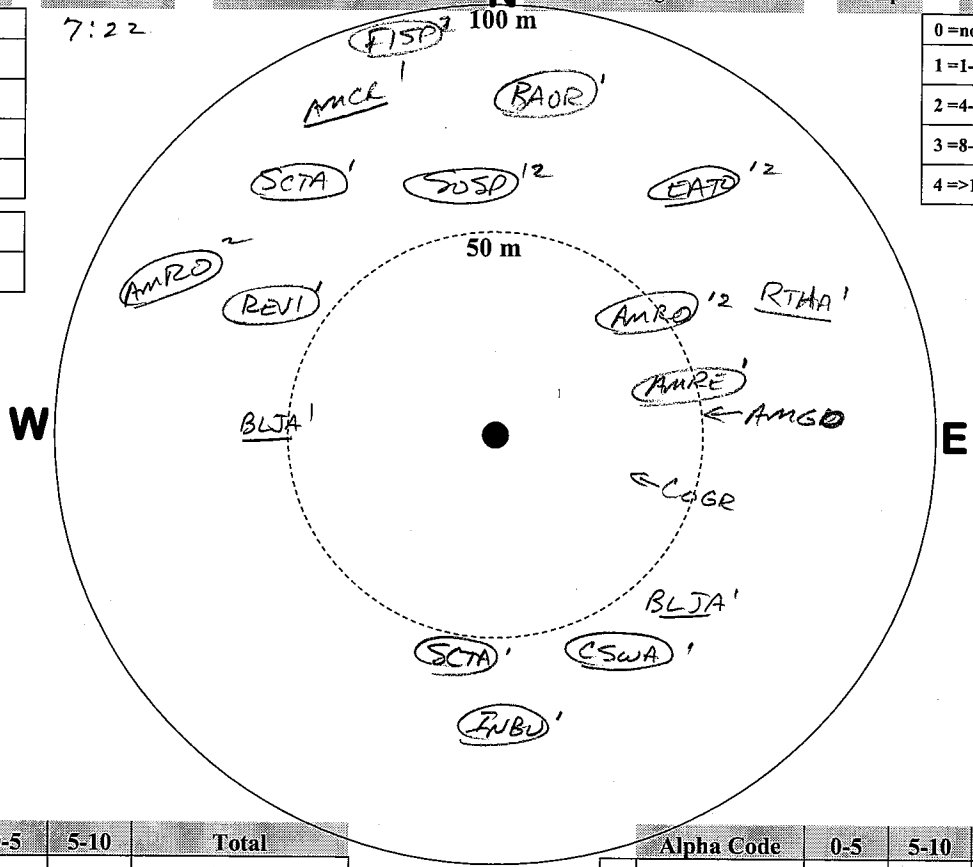
58°
Temp.

2
Wind

1
Sky

Observation Codes	
Observed	OVEN
Calling	OVEN
Singing	OVEN
Flyover	OVEN →
0-5 min.	OVEN ¹
5-10 min	OVEN ²

7:22



0 = none	0 = <10% clouds
1 = 1-3 mph	1 = partly cloudy
2 = 4-7 mph	2 = mostly cloudy
3 = 8-12 mph	3 = overcast
4 = >12 mph	4 = raining

	Alpha Code	0-5	5-10	Total
1	BLJA	..		2
2	SCTA	·	·	2
3	COGR	·		1
4	AMRO	·	·	2
5	BAOR	·	·	1
6	AMCR	·	·	2
7	REVI	·	·	1
8	AMGO	·		1
9	CSWA	·		1
10	INBU	·	·	1
11	AMRE	·	·	1
12	RTAA	·	·	1
Species after count/enroot:				

	Alpha Code	0-5	5-10	Total
13	SUSP	·	·	1
14	EATO	·	·	1
15	FISP		·	1
16				
17				
18				
19				
20				
21				
22				
23				
24				

Point Count - Field Data Form



BWR-008
GPS - Waypoint #

Priority Site- #
Unique Site ID

DNR - Interior Forest BBS
Sheboygan AOC
Site Name

Jeff Baughman
Observer's Name

06 06 2016
Month Day Year

6:53
Time

N 0 1 " W 0 1 "
Latitude Longitude

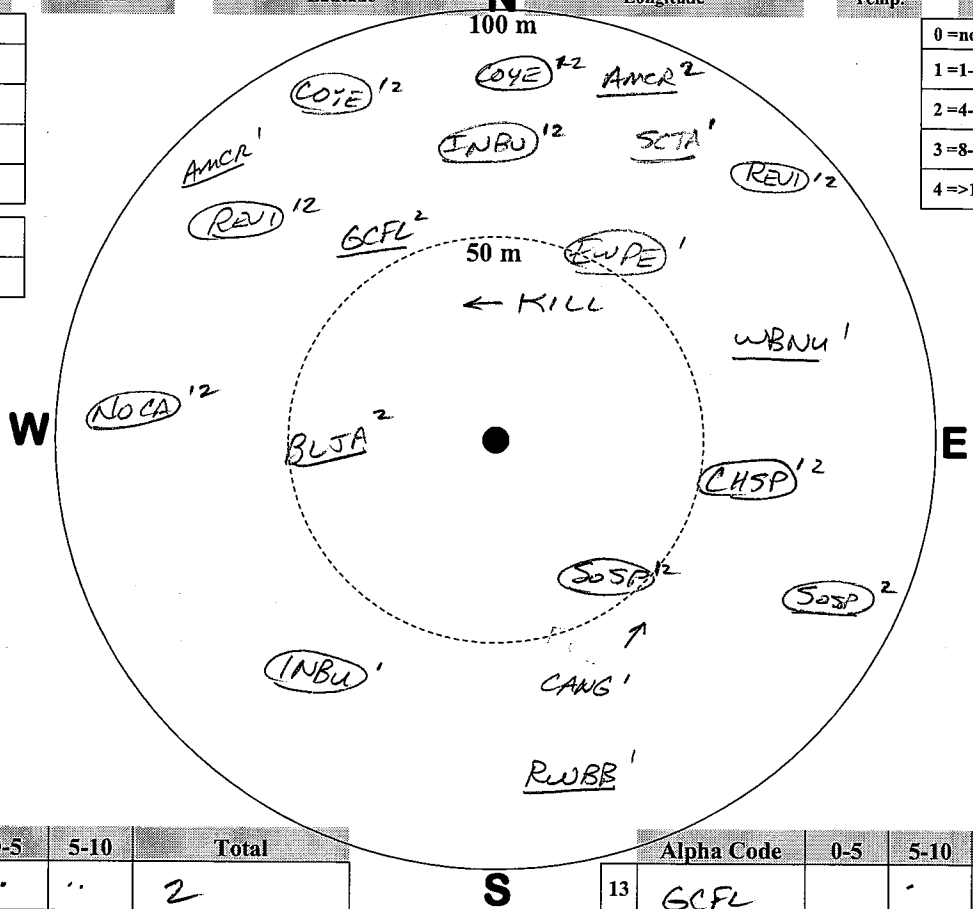
59°
Temp.

1
Wind

0
Sky

Observation Codes	
Observed	OVEN
Calling	OVEN
Singing	OVEN
Flyover	OVEN →
0-5 min.	OVEN ¹
5-10 min	OVEN ²

0 = none	0 = <10% clouds
1 = 1-3 mph	1 = partly cloudy
2 = 4-7 mph	2 = mostly cloudy
3 = 8-12 mph	3 = overcast
4 =>12 mph	4 = raining



Alpha Code	0-5	5-10	Total
1 COYE	2
2 AMCR	.	.	1
3 REVI	2
4 WBNU	.	.	1
5 INBU	..	.	2
6 NOCA	.	.	1
7 RWBB	.	.	1
8 CANG	.	.	1 ?
9 EWPE	.	.	1
10 SOSP	.	..	2 (CF)
11 KILL	.	.	1
12 CHSP	.	.	1
Species after count/enroot:			

Alpha Code	0-5	5-10	Total
13 GCFL	.	.	1
14 SOTA	.	.	1
15 BLJA	.	.	1
16			
17			
18			
19			
20			
21			
22			
23			
24			

Point Count - Field Data Form



BWR-009
GPS - Waypoint #

Priority Site- #
Unique Site ID

DNR - Interior Forest BBS
Sheboygan AOC
Site Name

Jeff Baughman
Observer's Name

06 06 2016
Month Day Year

7:18
Time

N 0 1 ''
Latitude

W 0 1 ''
Longitude

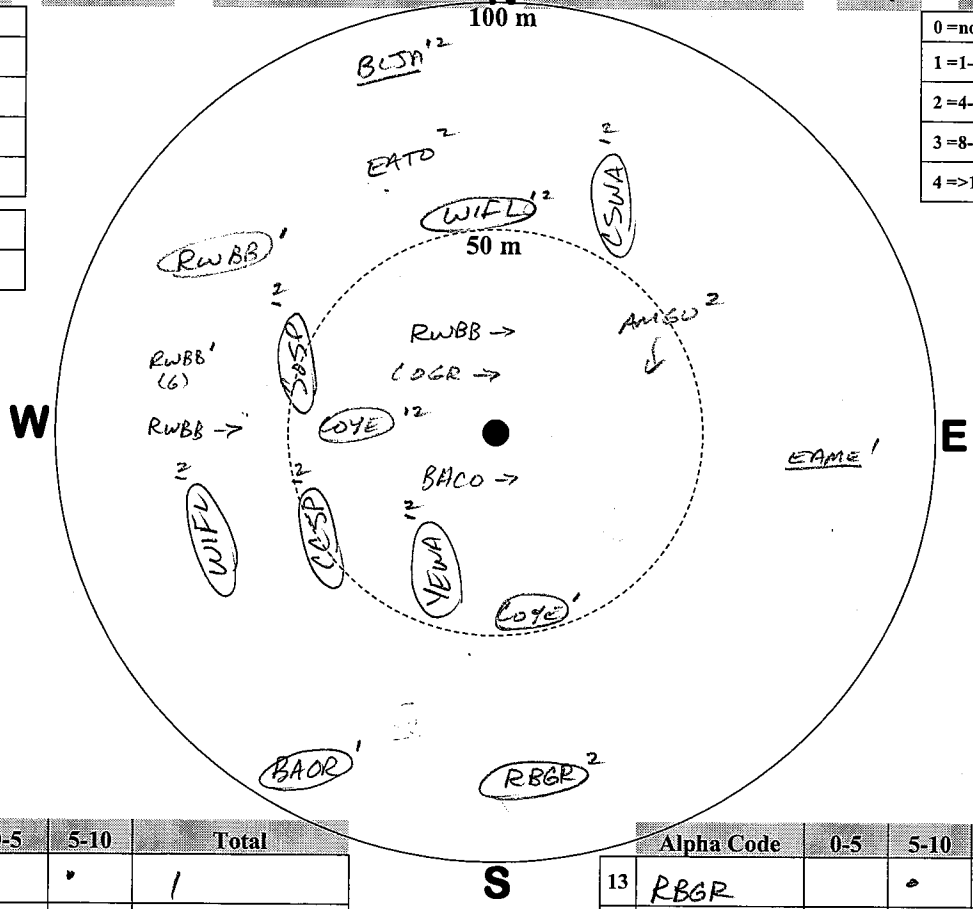
61°
Temp.

2
Wind

0
Sky

Observation Codes	
Observed	OVEN
Calling	OVEN
Singing	OVEN
Flyover	OVEN →
0-5 min.	OVEN ¹
5-10 min	OVEN ²

0 = none	0 = <10% clouds
1 = 1-3 mph	1 = partly cloudy
2 = 4-7 mph	2 = mostly cloudy
3 = 8-12 mph	3 = overcast
4 = >12 mph	4 = raining



	Alpha Code	0-5	5-10	Total	
1	YEWA	•	•	1	
2	WIFL	••	••	2	
3	CSWA	•	•	1	
4	CSWP	•	•	1	
5	CCSP	•	•	1	
6	RWBB	•••	••	12	(FL) 3
7	EAME	•	•	1	
8	COYE	••	••	2	
9	COGR	••		2	(CF)
10	BLJA	•	•	1	
11	BAOR	•		1	
12	BACO	•		1	
Species after count/enroot:					

	Alpha Code	0-5	5-10	Total
13	RBGR		•	1
14	AmGo		••	2
15	EATO		•	1
16				
17				
18				
19				
20				
21				
22				
23				
24				

Point Count - Field Data Form



BWR-010
GPS - Waypoint #

Priority Site- #
Unique Site ID

DNR - Interior Forest BBS
Sheboygan AOC
Site Name

Jeff Baughman
Observer's Name

06 10 2016
Month Day Year

5:35
Time

N 0 ' " W 0 ' "
Latitude Longitude

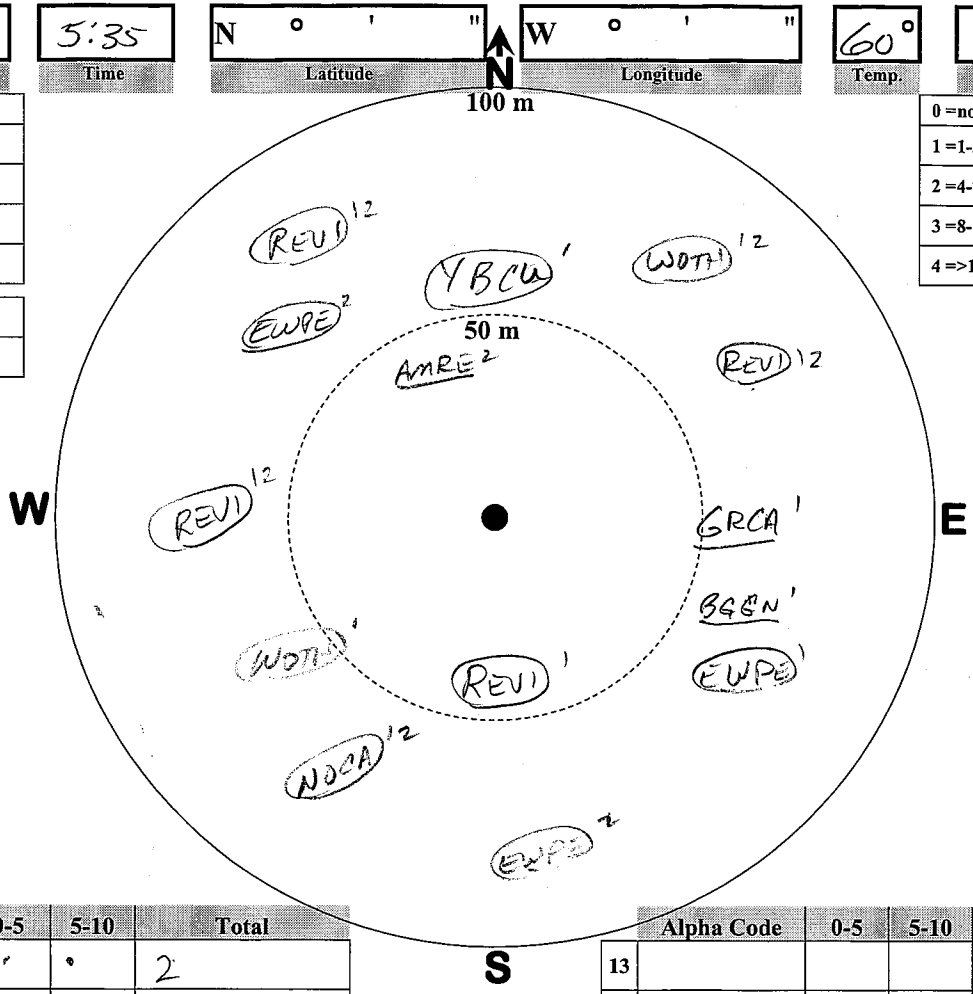
60°
Temp.

0
Wind

3
Sky

Observation Codes	
Observed	OVEN
Calling	OVEN
Singing	OVEN
Flyover	OVEN →
0-5 min.	OVEN ¹
5-10 min	OVEN ²

0 = none	0 = <10% clouds
1 = 1-3 mph	1 = partly cloudy
2 = 4-7 mph	2 = mostly cloudy
3 = 8-12 mph	3 = overcast
4 =>12 mph	4 = raining



	Alpha Code	0-5	5-10	Total
1	WOTH	..	•	2
2	REVI	::	::	4
3	NOCA	•	•	1
4	EWPE	•	..	2
5	GRCA	•		1
6	BGGN	•		1
7	YBCA	•		1
8	AMRE		•	1
9				
10				
11				
12				

	Alpha Code	0-5	5-10	Total
13				
14				
15				
16				
17				
18				
19				
20				
21				
22				
23				
24				

Species after count/enroot:

Point Count - Field Data Form



BWR-014
GPS - Waypoint #

Priority, Site- #
Unique Site ID

DNR - Interior Forest BBS
Sheboygan AOC
Site Name

Jeff Baughman
Observer's Name

06 10 2016
Month Day Year

6:59
Time

N ° ' " N
Latitude

W ° ' " W
Longitude

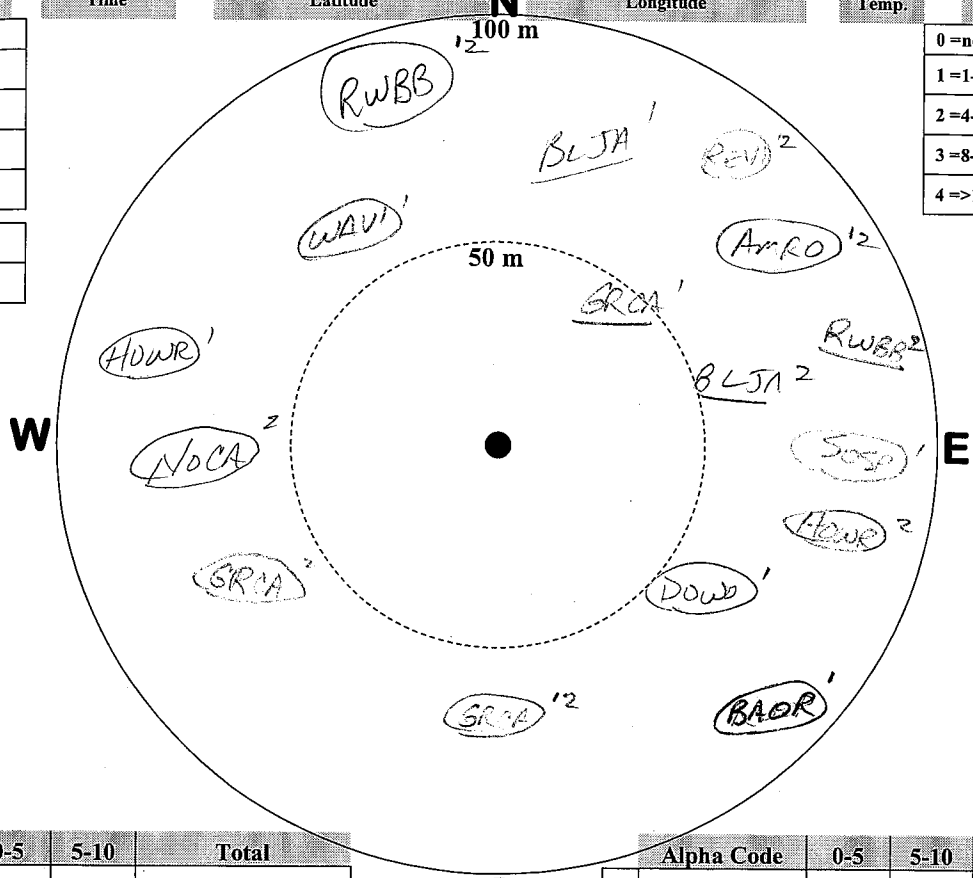
61°
Temp.

0
Wind

3
Sky

Observation Codes	
Observed	OVEN
Calling	OVEN
Singing	OVEN
Flyover	OVEN →
0-5 min.	OVEN ¹
5-10 min	OVEN ²

0 = none	0 = <10% clouds
1 = 1-3 mph	1 = partly cloudy
2 = 4-7 mph	2 = mostly cloudy
3 = 8-12 mph	3 = overcast
4 = >12 mph	4 = raining



Alpha Code	0-5	5-10	Total
1 RWBB	•	••	2
2 REV	•	•	1
3 BLJA	•	•	1
4 AMRO	•	•	1
5 Ho Hour	•	•	2
6 DOWD	•		1
7 GRCA	••	••	2
8 SOSP	•		1
9 WAVI	•		1 (CA)
10 BAOR	•		1
11 NOCA	•	•	1
12			

Alpha Code	0-5	5-10	Total
13			
14			
15			
16			
17			
18			
19			
20			
21			
22			
23			
24			

Species after count/enroot:

Point Count - Field Data Form



GPS - Waypoint #
B.M. 015

Priority Site- #
Unique Site ID

DNR - Interior Forest BBS
Sheboygan AOC
Site Name

Jeff Baughman
Observer's Name

Month: 06, Day: 10, Year: 2016

Time: 7:18

Latitude: N 0° 1' 00"

Longitude: W 0° 1' 00"

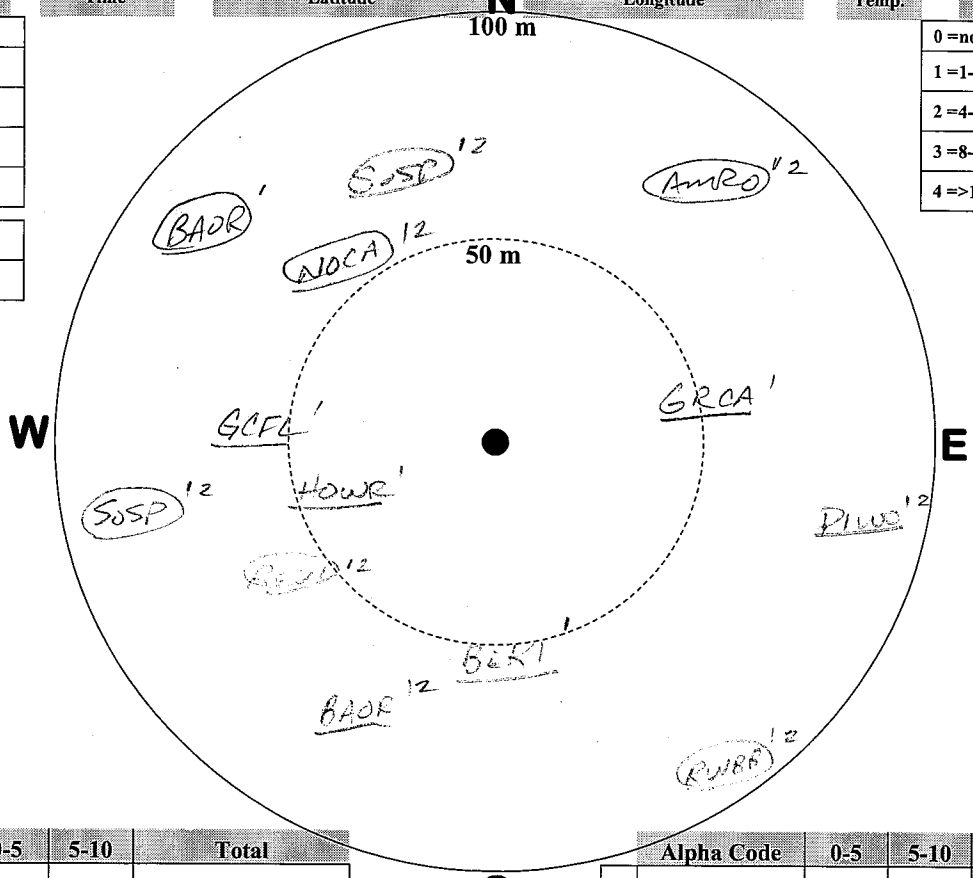
Temp.: 61°

Wind: 0

Sky: 3

Observation Codes	
Observed	OVEN
Calling	OVEN
Singing	OVEN
Flyover	OVEN →
0-5 min.	OVEN ¹
5-10 min	OVEN ²

0 = none	0 = <10% clouds
1 = 1-3 mph	1 = partly cloudy
2 = 4-7 mph	2 = mostly cloudy
3 = 8-12 mph	3 = overcast
4 =>12 mph	4 = raining



Alpha Code	0-5	5-10	Total
1 SOSP	2
2 REVI	1
3 RWBR	1
4 PIWO	1
5 BAOR	2
6 AMRO	1
7 GRCA	1
8 GCFE	1
9 HOUR	1
10 BEKI	1
11 NOCA	1
12			
Species after count/enroot:			

S

Alpha Code	0-5	5-10	Total
13			
14			
15			
16			
17			
18			
19			
20			
21			
22			
23			
24			

Point Count - Field Data Form



AOC-24
GPS - Waypoint #

Priority Site- #
Unique Site ID

DNR - Interior Forest BBS
Sheboygan AOC
Site Name

Jeff Baughman
Observer's Name

06 07 2016
Month Day Year

5:27
Time

N ° ' " W ° ' "
Latitude Longitude

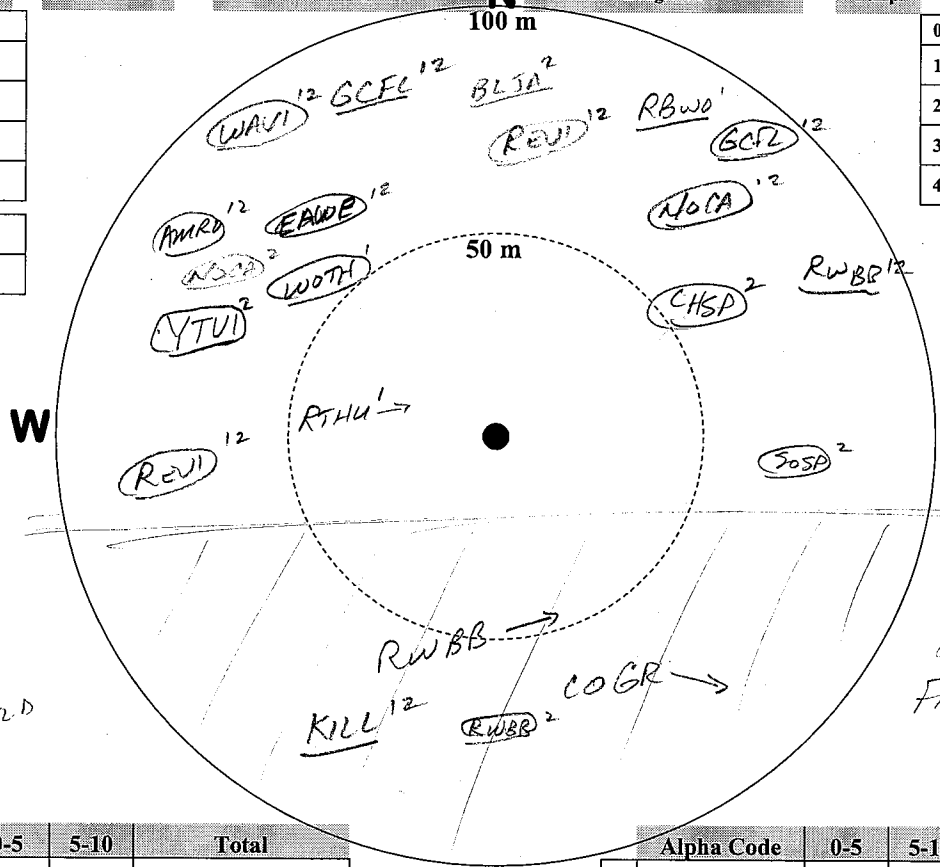
53°
Temp.

2
Wind

3
Sky

Observation Codes	
Observed	OVEN
Calling	OVEN
Singing	OVEN
Flyover	OVEN →
0-5 min.	OVEN ¹
5-10 min	OVEN ²

0 = none	0 = <10% clouds
1 = 1-3 mph	1 = partly cloudy
2 = 4-7 mph	2 = mostly cloudy
3 = 8-12 mph	3 = overcast
4 = >12 mph	4 = raining



	Alpha Code	0-5	5-10	Total
1	AMRO	•	•	1
2	RWBB	••	••	3
3	NOCA	•	••	2
4	GCFL	••	••	2
5	EAPEU	•	•	1
6	RTHU	•		1
7	WOTH	•		1
8	WAVI	•	•	1
9	REVI	••	••	2
10	COGR	•		1
11	RBWD	•		1
12	KILL	•	•	1
Species after count/enroot:				

	Alpha Code	0-5	5-10	Total
13	YTVI		•	1
14	BLJA		•	1
15	SOSP		•	1
16	CHSP		•	1
17				
18				
19				
20				
21				
22				
23				
24				

Point Count - Field Data Form

AOC 25
GPS - Waypoint #

Priority Site- #
Unique Site ID

DNR - Interior Forest BBS
Sheboygan AOC
Site Name

Jeff Baughman
Observer's Name

06 07 2016
Month Day Year

5:48
Time

N 0 ' " W 0 ' "
Latitude Longitude

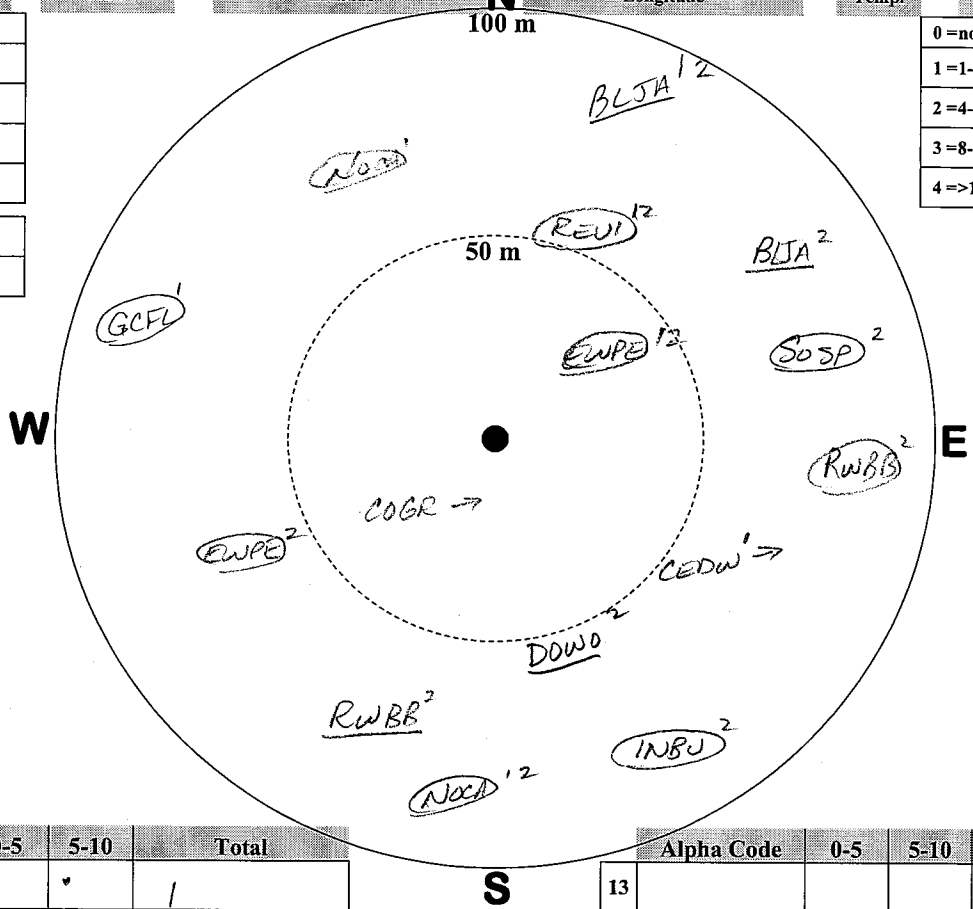
53°
Temp.

2
Wind

3
Sky

Observation Codes	
Observed	OVEN
Calling	OVEN
Singing	OVEN
Flyover	OVEN →
0-5 min.	OVEN ¹
5-10 min	OVEN ²

0 = none	0 = <10% clouds
1 = 1-3 mph	1 = partly cloudy
2 = 4-7 mph	2 = mostly cloudy
3 = 8-12 mph	3 = overcast
4 =>12 mph	4 = raining



	Alpha Code	0-5	5-10	Total
1	EWPE	•	•	1
2	REVI	•	•	1
3	NOCA	••	•	2
4	GCF1	•		1
5	BLJA	•	••	2
6	CEDW	•		1
7	COGR		•	1
8	SOSP		•	1
9	RWBB		••	2
10	INBU		•	1
11	DOWD		•	1
12				

	Alpha Code	0-5	5-10	Total
13				
14				
15				
16				
17				
18				
19				
20				
21				
22				
23				
24				

Species after count/enroot:

Point Count - Field Data Form



100-026
GPS - Waypoint #

Priority Site- #
Unique Site ID

DNR - Interior Forest BBS
Sheboygan AOC
Site Name

Jeff Baughman
Observer's Name

06 07 2016
Month Day Year

6:07
Time

N 0 1 ''
Latitude

W 0 1 ''
Longitude

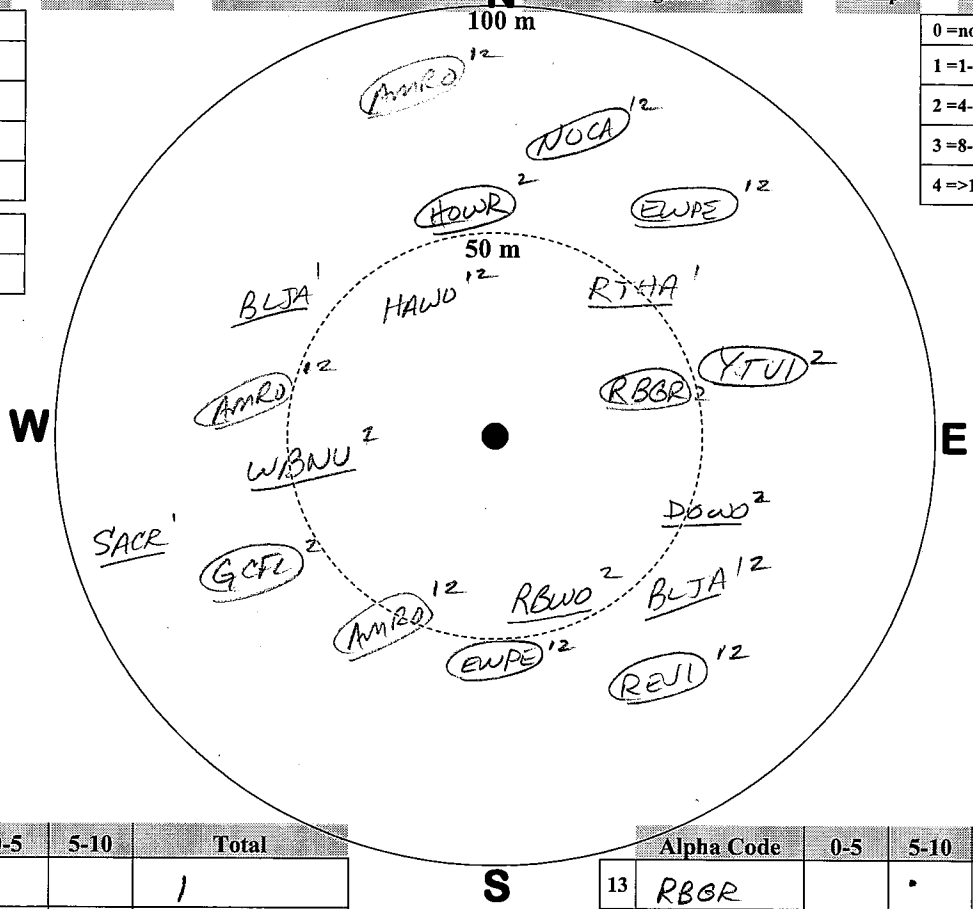
53°
Temp.

2
Wind

0
Sky

Observation Codes	
Observed	OVEN
Calling	OVEN
Singing	OVEN
Flyover	OVEN →
0-5 min.	OVEN ¹
5-10 min	OVEN ²

0 = none	0 = <10% clouds
1 = 1-3 mph	1 = partly cloudy
2 = 4-7 mph	2 = mostly cloudy
3 = 8-12 mph	3 = overcast
4 = >12 mph	4 = raining



	Alpha Code	0-5	5-10	Total
1	RTHA	•		1
2	HAWD	•	•	1
3	SACR	•		1
4	EWPE	••	••	2
5	BLJA	••	•	2
6	NOCA	•	•	1
7	AMRO	••	••	3
8	REVI	••	••	2
9	WBNU		•	1
10	DOWO		•	1
11	GCFE		•	1
12	YTUI		•	1
Species after count/enroot:				

	Alpha Code	0-5	5-10	Total
13	RBGR		•	1
14	RBWO		•	1
15	HOWR		•	1
16				
17				
18				
19				
20				
21				
22				
23				
24				

Point Count - Field Data Form



AOC - 029
GPS - Waypoint #

Priority Site- #
Unique Site ID

DNR - Interior Forest BBS
Sheboygan AOC
Site Name

Jeff Baughman
Observer's Name

06
Month

07
Day

2016
Year

7:16
Time

N 0 1 ''
Latitude

W 0 1 ''
Longitude

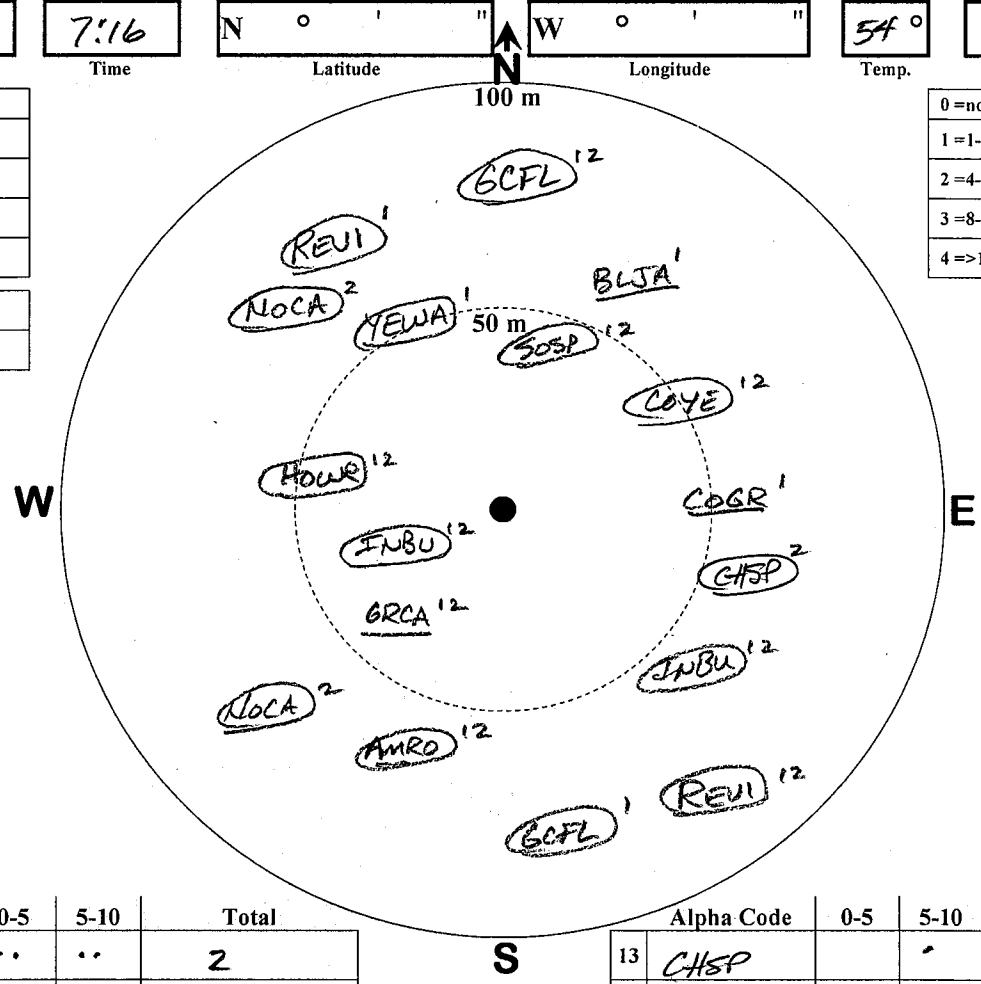
54°
Temp.

2
Wind

3
Sky

Observation Codes	
Observed	OVEN
Calling	OVEN
Singing	OVEN
Flyover	OVEN →
0-5 min.	OVEN ¹
5-10 min	OVEN ²

0 = none	0 <= 10% clouds
1 = 1-3 mph	1 = partly cloud
2 = 4-7 mph	2 = mostly cloud
3 = 8-12 mph	3 = overcast
4 = >12 mph	4 = raining



Alpha Code	0-5	5-10	Total
1 INBU	2
2 BLJA	.		1
3 COGR	.		1
4 HOWR	.	.	1
5 GCFL	..	.	2
6 YEWA	.		1
7 REVI	..	.	2
8 AMRO	.	.	1
9 GRCA	.	.	1
10 COYE	.	.	1
11 SOSP	.	.	1
12 NOCA		..	2
Species after count/enroot:			

S

Alpha Code	0-5	5-10	Total
13 CHSP		.	1
14			
15			
16			
17			
18			
19			
20			
21			
22			
23			
24			

Point Count - Field Data Form



ABC-028
GPS - Waypoint #

Priority Site- #
Unique Site ID

DNR - Interior Forest BBS
Sheboygan AOC
Site Name

Jeff Baughman
Observer's Name

06 07 2016
Month Day Year

6:49
Time

N ° ' " N
Latitude

W ° ' " W
Longitude

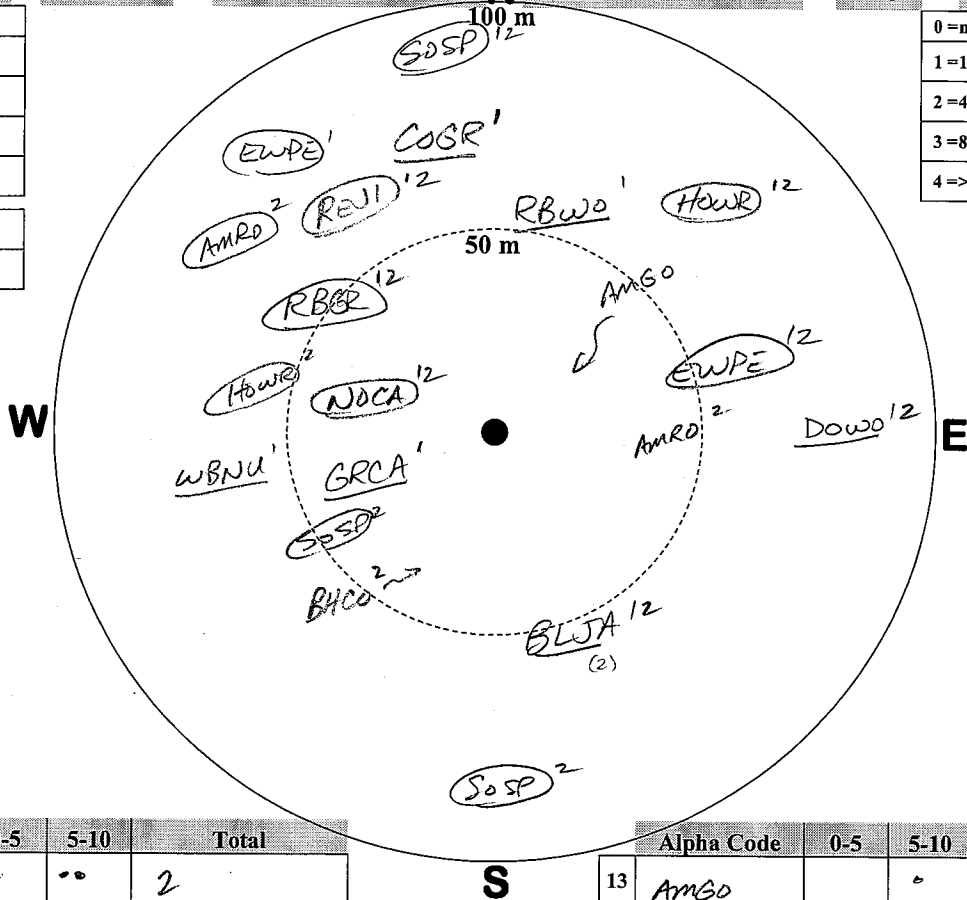
54°
Temp.

2
Wind

3
Sky

Observation Codes	
Observed	OVEN
Calling	OVEN
Singing	OVEN
Flyover	OVEN →
0-5 min.	OVEN ¹
5-10 min	OVEN ²

0 = none	0 = <10% clouds
1 = 1-3 mph	1 = partly cloudy
2 = 4-7 mph	2 = mostly cloudy
3 = 8-12 mph	3 = overcast
4 = >12 mph	4 = raining



	Alpha Code	0-5	5-10	Total
1	BLJA	·	·	2
2	EWPE	·	·	2
3	NOCA	·	·	1
4	RBWO	·		1
5	RBGR	·	·	1
6	SOSP	·	·	3
7	DOWO	·	·	1
8	GRCA	·		1
9	COGR	·		1
10	HOWR	·	·	2
11	WBNU	·		1
12	REVI	·	·	1
Species after count/enroot:				

	Alpha Code	0-5	5-10	Total
13	AMGO		·	1
14	AMRO		·	2
15	BHCO		·	1
16				
17				
18				
19				
20				
21				
22				
23				
24				

Point Count - Field Data Form

AOC - 029
GPS - Waypoint #

Priority Site- #
Unique Site ID

DNR - Interior Forest BBS
Sheboygan AOC
Site Name

Jeff Baughman
Observer's Name

06 08 2016
Month Day Year

5:45
Time

N 0 1 " W 0 1 "
Latitude Longitude

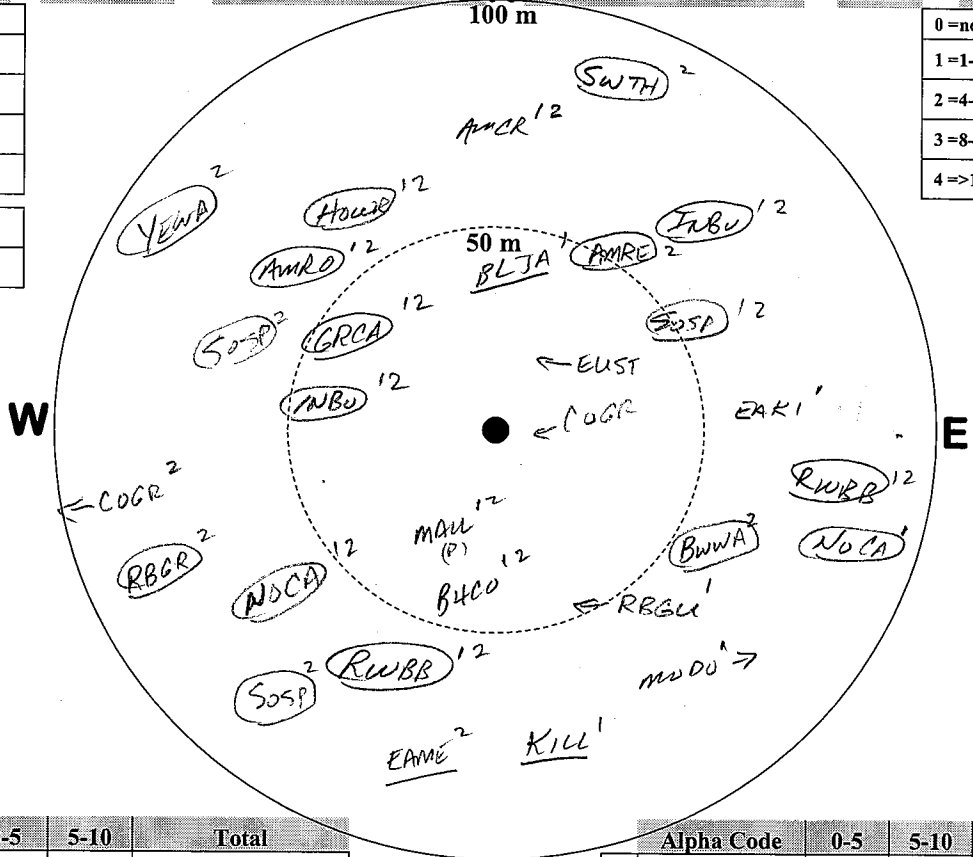
47°
Temp.

0
Wind

0
Sky

Observation Codes	
Observed	OVEN
Calling	OVEN
Singing	OVEN
Flyover	OVEN →
0-5 min.	OVEN ¹
5-10 min	OVEN ²

0 = none	0 = <10% clouds
1 = 1-3 mph	1 = partly cloudy
2 = 4-7 mph	2 = mostly cloudy
3 = 8-12 mph	3 = overcast
4 =>12 mph	4 = raining



	Alpha Code	0-5	5-10	Total
1	AMCR	3
2	RWBB	□	□	8
3	NOCA	..	°	2
4	HWR	-	'	1
5	RBGU	'		1
6	GRCA	-	°	1
7	BLJA	-		1
8	AMRO	°	..	2
9	INBU	2
10	MODO	'		1
11	KILL	-		1
12	EAKI	'		1
Species after count/enroot:				

	Alpha Code	0-5	5-10	Total
13	SOSP	°	..	3
14	BHCO	'	°	1
15	MALL	2
16	RBGR		°	1
17	COGR		..	2
18	YEWA		°	1
19	EUST		°	1
20	EAME		'	1
21	BWWA		°	1
22	SWTH		°	1
23	AMRE		°	1
24				

Point Count - Field Data Form

AOC - 030

GPS - Waypoint #

Priority Site- #

Unique Site ID

DNR - Interior Forest BBS
Sheboygan AOC

Site Name

Jeff Baughman

Observer's Name

06

Month

08

Day

2016

Year

6:08

Time

N ° ' "

Latitude

W ° ' "

Longitude

47°

Temp.

1

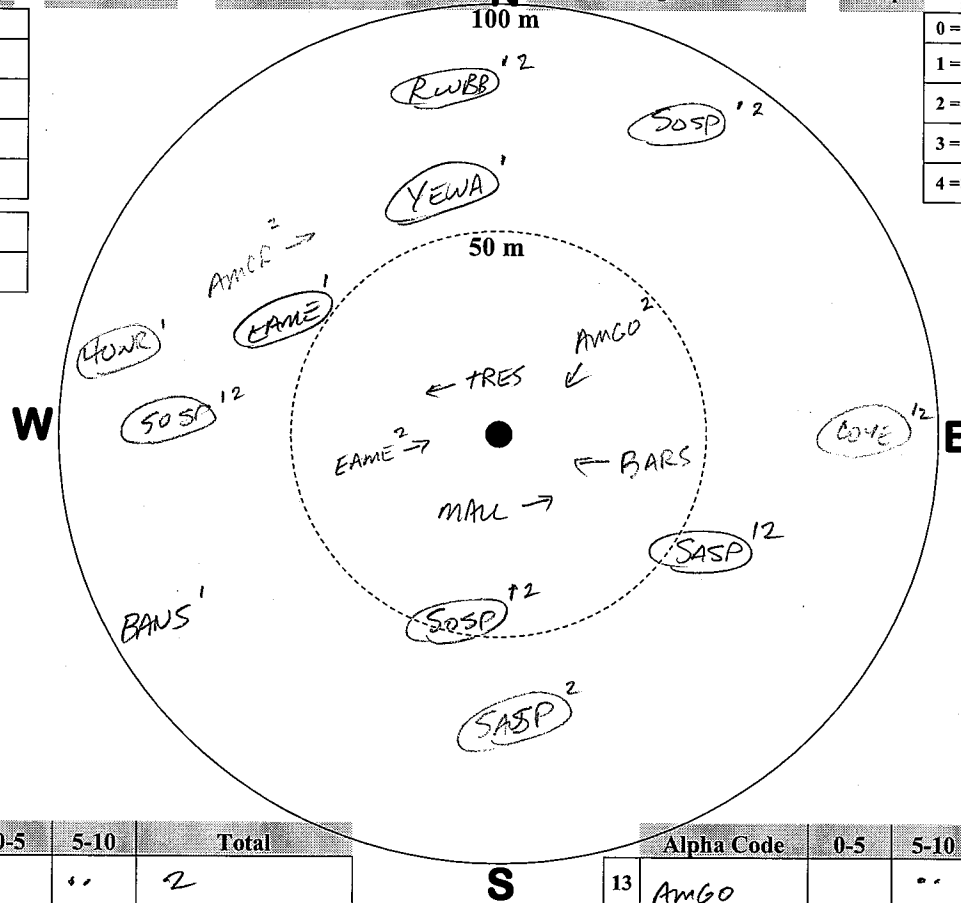
Wind

0

Sky

Observation Codes	
Observed	OVEN
Calling	OVEN
Singing	OVEN
Flyover	OVEN →
0-5 min.	OVEN ¹
5-10 min	OVEN ²

0 = none	0 =<10% clouds
1 = 1-3 mph	1 = partly cloudy
2 = 4-7 mph	2 = mostly cloudy
3 = 8-12 mph	3 = overcast
4 =>12 mph	4 = raining



	Alpha Code	0-5	5-10	Total
1	EAME	•	••	2
2	SASP	•	••	2
3	SOSP	••	••	3
4	RWBB	••	••	2
5	MALL	•		1
6	YEWA	•		1
7	BANS	25	25	25
8	TRES	•		1
9	HOWR	•		1
10	BARS	•		1
11	COYE	•	•	1
12	AMCR		•	1
Species after count/enroot:				

	Alpha Code	0-5	5-10	Total
13	AMCO		••	2
14				
15				
16				
17				
18				
19				
20				
21				
22				
23				
24				

COLONY

Point Count - Field Data Form



AOC - 031
GPS - Waypoint #

Priority Site- #
Unique Site ID

DNR - Interior Forest BBS
Sheboygan AOC
Site Name

Jeff Baughman
Observer's Name

06 08 2016
Month Day Year

6:24
Time

N 0 1 ''
Latitude

W 0 1 ''
Longitude

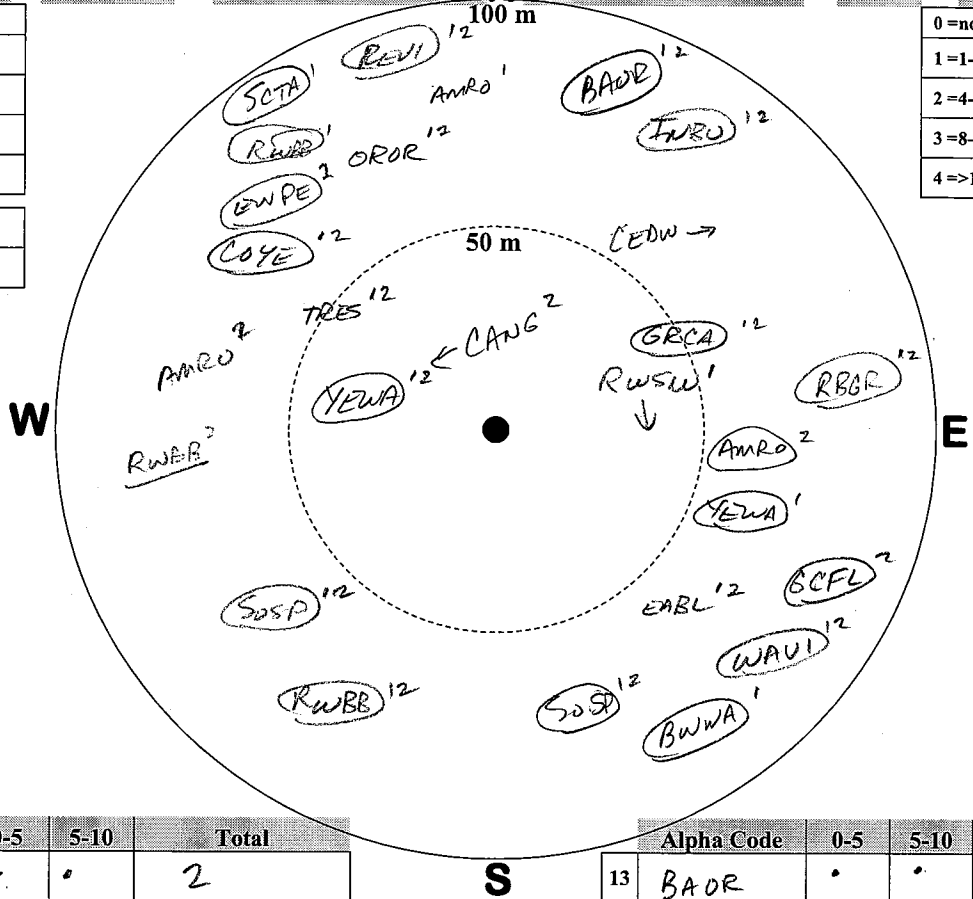
47°
Temp.

0
Wind

0
Sky

Observation Codes	
Observed	OVEN
Calling	OVEN
Singing	OVEN
Flyover	OVEN →
0-5 min.	OVEN ¹
5-10 min	OVEN ²

0 = none	0 = <10% clouds
1 = 1-3 mph	1 = partly cloudy
2 = 4-7 mph	2 = mostly cloudy
3 = 8-12 mph	3 = overcast
4 =>12 mph	4 = raining



	Alpha Code	0-5	5-10	Total
1	YEWA	..	•	2
2	OROR	•	•	1
3	TRES	-	•	1 (DN)
4	GRCA	•	•	1
5	COYE	-	•	1
6	EABL	•	•	1 (DN)
7	SOSP	..	••	2
8	RWBB	...	••	3
9	REVI	•	•	1
10	RWSW	•		1
11	INBU	•	•	1
12	AmRO	•	••	3
Species after count/enroot:				

	Alpha Code	0-5	5-10	Total
13	BAOR	•	•	1
14	RBGR	•	•	1
15	WAVI	•	•	1
16	BWWA	•		1
17	SCTA	•		1
18	CANG	..	••	2
19	EAWP		•	1
20	SCFL		•	1
21	CEDW		••	2
22				
23				
24				

NEST BOX
NEST BOX

Point Count - Field Data Form



AOC-032
GPS - Waypoint #

Priority Site- #
Unique Site ID

DNR - Interior Forest BBS
Sheboygan AOC
Site Name

Jeff Baughman
Observer's Name

06 08 2016
Month Day Year

6:44
Time

N ° ' " Latitude

W ° ' " Longitude

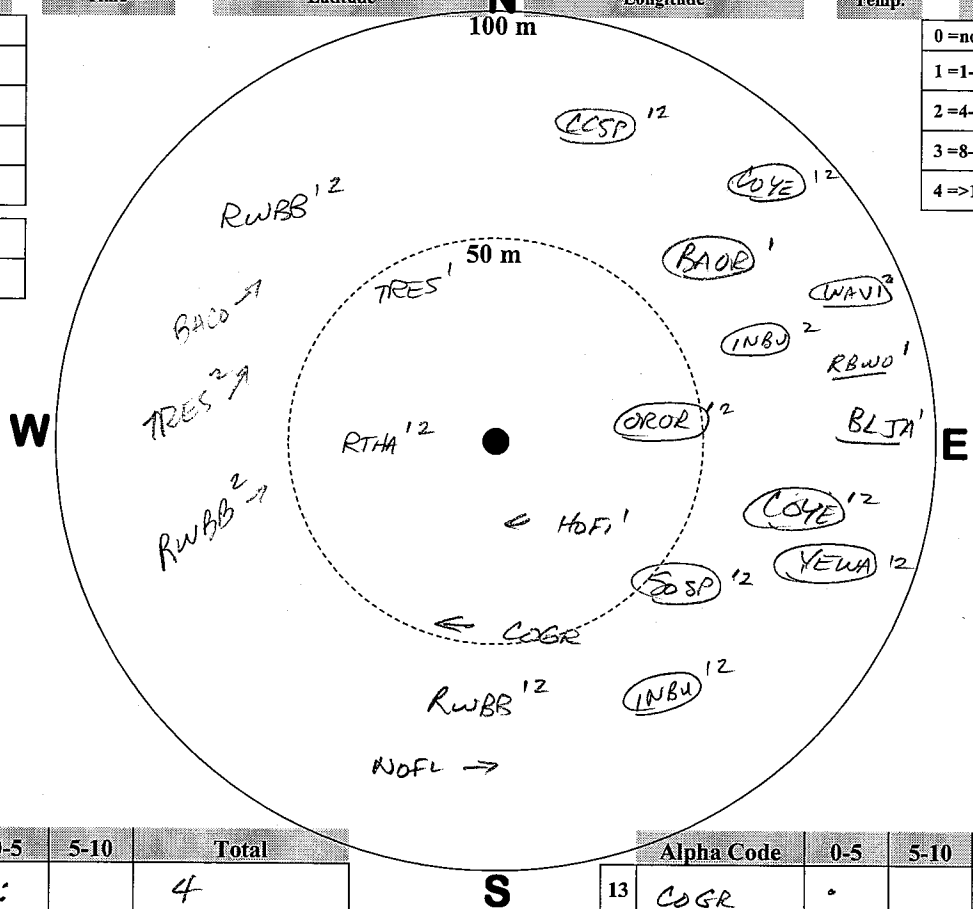
47°
Temp.

1
Wind

0
Sky

Observation Codes	
Observed	OVEN
Calling	OVEN
Singing	OVEN
Flyover	OVEN →
0-5 min.	OVEN ¹
5-10 min	OVEN ²

0 = none	0 =<10% clouds
1 = 1-3 mph	1 = partly cloudy
2 = 4-7 mph	2 = mostly cloudy
3 = 8-12 mph	3 = overcast
4 =>12 mph	4 = raining



	Alpha Code	0-5	5-10	Total
1	TRES	::		4
2	RWBB	::	::	5
3	BAOR	.		1
4	BLJA	.		1
5	COYE	2
6	YENA	.	.	1
7	OROR	.	.	1
8	RTHA	..	.	2
9	HOFI	.		1
10	RBWD	.		1
11	CCSP	.	.	1
12	SO SP	.	.	1

	Alpha Code	0-5	5-10	Total
13	COGR	.		1
14	NOFL	.		1
15	INBU	.	..	2
16	WAVI		.	1
17	BHCO		.	1
18				
19				
20				
21				
22				
23				
24				

Species after count/enroot:

Point Count - Field Data Form



APC-033
GPS - Waypoint #

Priority Site- #
Unique Site ID

DNR - Interior Forest BBS
Sheboygan AOC
Site Name

Jeff Baughman
Observer's Name

06 08 2016
Month Day Year

7:07
Time

N ° ' " " N
Latitude

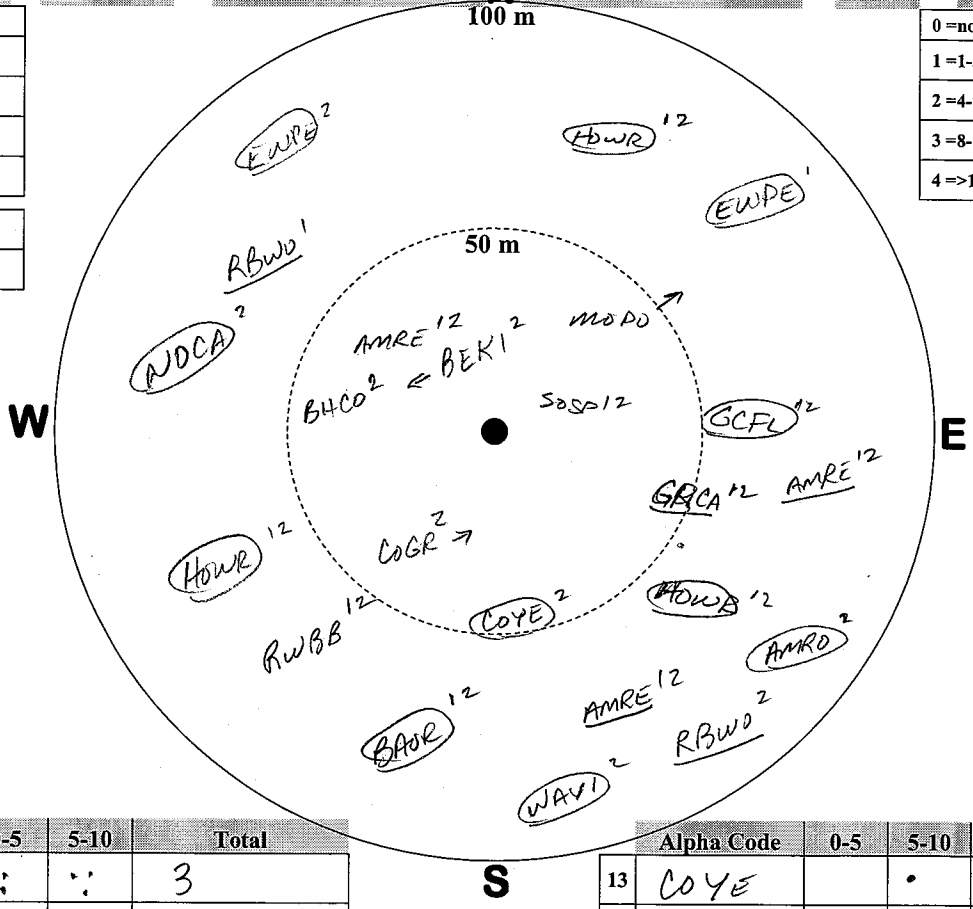
W ° ' " " W
Longitude

50 °
Temp.

0 0
Wind Sky

Observation Codes	
Observed	OVEN
Calling	OVEN
Singing	OVEN
Flyover	OVEN →
0-5 min.	OVEN ¹
5-10 min	OVEN ²

0 = none	0 = <10% clouds
1 = 1-3 mph	1 = partly cloudy
2 = 4-7 mph	2 = mostly cloudy
3 = 8-12 mph	3 = overcast
4 = >12 mph	4 = raining



	Alpha Code	0-5	5-10	Total
1	AMRE	::	::	3
2	SOSP	2
3	MODO	.		1
4	HOWR	::	::	3 (CF)
5	GCFE	-	.	1
6	GRCA	.	.	1
7	EAWP	.	.	2
8	RBWO	.	.	2
9	RWBB	.	.	1
10	BAWR	.	.	1
11	AMRO	.	.	1
12	COGR		::	4
Species after count/enroot:				

	Alpha Code	0-5	5-10	Total
13	COYE		.	1
14	NOCA		.	1
15	BHCO		.	1
16	WAVI		.	1
17	BEKI		.	1
18				
19				
20				
21				
22				
23				
24				

Point Count - Field Data Form



AOC - 034
GPS - Waypoint #

Priority Site- #
Unique Site ID

DNR - Interior Forest BBS
Sheboygan AOC
Site Name

Jeff Baughman
Observer's Name

06 08 2016
Month Day Year

7:28
Time

N ° ' " W ° ' "
Latitude Longitude

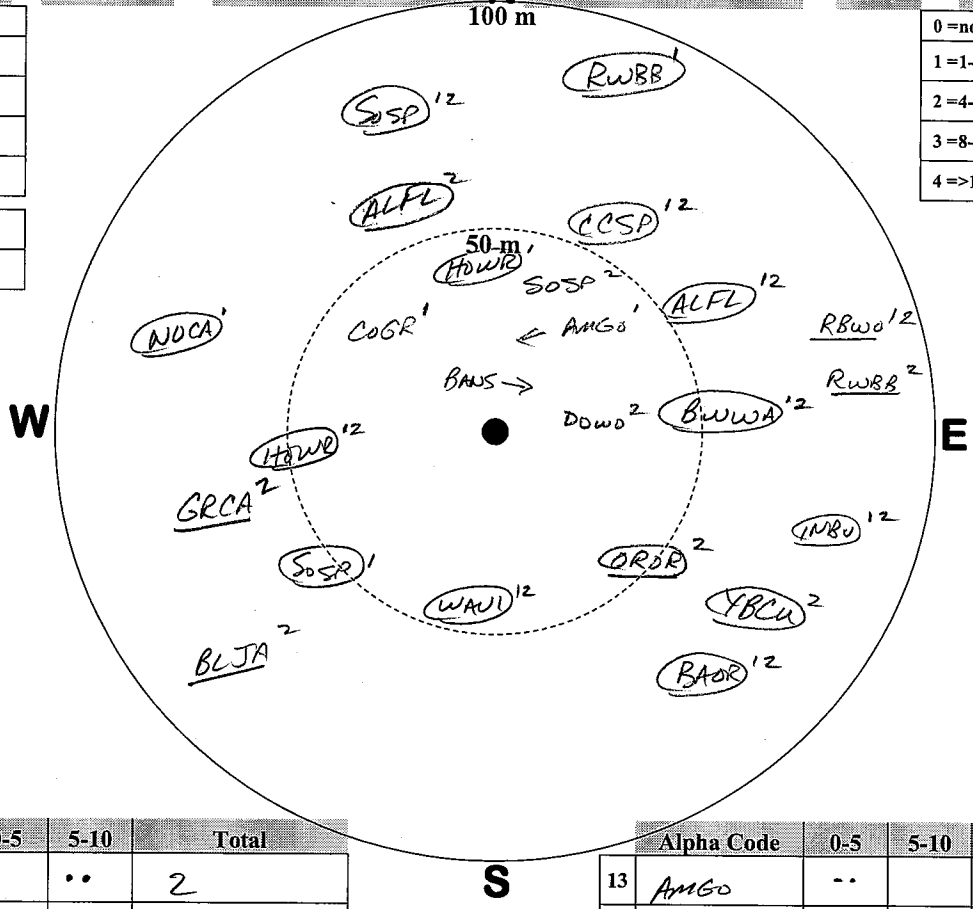
50°
Temp.

1
Wind

0
Sky

Observation Codes	
Observed	OVEN
Calling	OVEN
Singing	OVEN
Flyover	OVEN →
0-5 min.	OVEN ¹
5-10 min	OVEN ²

0 = none	0 = <10% clouds
1 = 1-3 mph	1 = partly cloudy
2 = 4-7 mph	2 = mostly cloudy
3 = 8-12 mph	3 = overcast
4 = >12 mph	4 = raining



	Alpha Code	0-5	5-10	Total
1	ALFL	•	••	2
2	BWWA	•	•	1
3	WAVI	•	•	1
4	HOWR	••	•	2
5	NOCA	•		1
6	SOSP	••	••	3
7	BAOR	•	•	1
8	RWBB	•	•	1
9	CCSP	•	•	1
10	COBR (CF)	•		1
11	INBU	•	•	1
12	RBWD	•	•	1
Species after count/enroot:				

	Alpha Code	0-5	5-10	Total
13	AMGO	••		2
14	BANS	•		1
15	YBCC		•	1
16	GEOR		•	1
17	BLJA		•	1
18	GRCA		•	1
19	DDWD		•	1
20				
21				
22				
23				
24				

Point Count - Field Data Form



AOC-035
GPS - Waypoint #

Priority Site- #
Unique Site ID

DNR - Interior Forest BBS
Sheboygan AOC
Site Name

Jeff Baughman
Observer's Name

06 08 2016
Month Day Year

7:46
Time

N 0 1 " W 0 1 "
Latitude Longitude

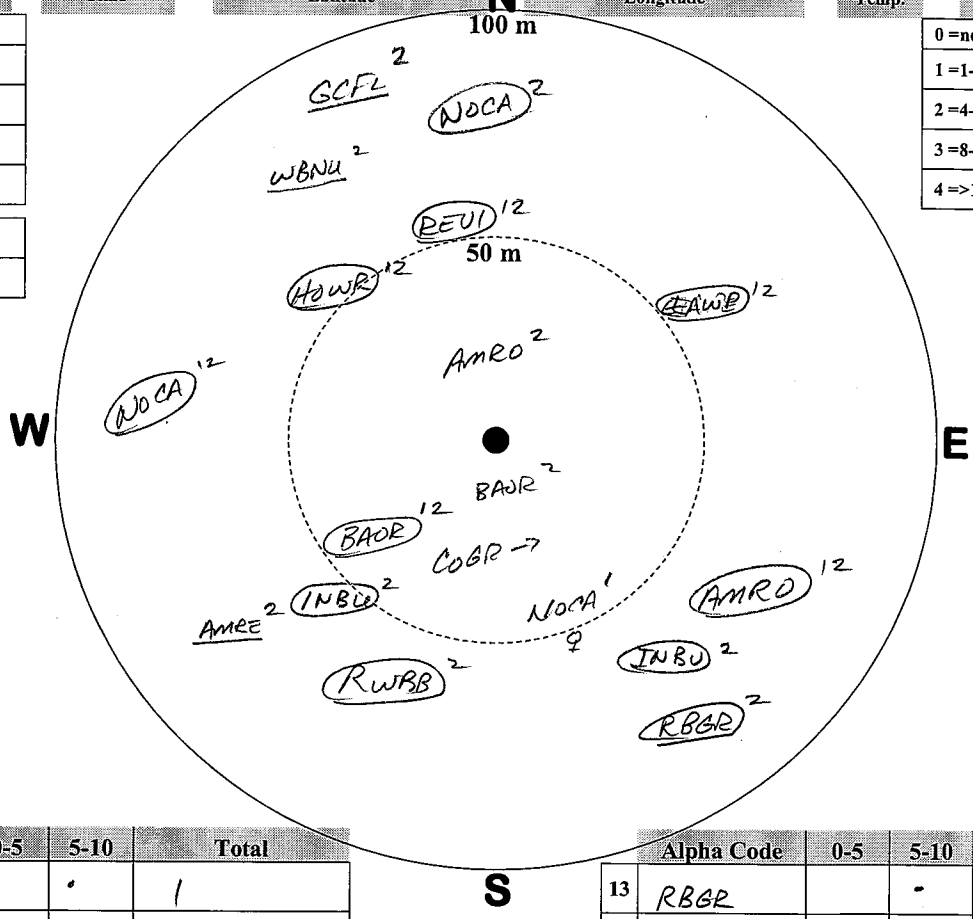
50°
Temp.

1
Wind

0
Sky

Observation Codes	
Observed	OVEN
Calling	OVEN
Singing	OVEN
Flyover	OVEN →
0-5 min.	OVEN ¹
5-10 min	OVEN ²

0 = none	0 = <10% clouds
1 = 1-3 mph	1 = partly cloudy
2 = 4-7 mph	2 = mostly cloudy
3 = 8-12 mph	3 = overcast
4 =>12 mph	4 = raining



	Alpha Code	0-5	5-10	Total
1	REUI	.	.	1
2	BAOR	-	..	2
3	EAWP	.	.	1
4	NOCA	2
5	HOWR	.	.	1
6	COGR	.		1
7	AMRO	.	..	3
8	WBNU		.	1
9	RWBB		.	1
10	INBU		..	2
11	AMRE		.	1
12	GCFL		.	1
Species after count/enroot:				

	Alpha Code	0-5	5-10	Total
13	RBGR		.	1
14				
15				
16				
17				
18				
19				
20				
21				
22				
23				
24				

#

Point Count - Field Data Form



744-036
GPS - Waypoint #

Priority Site- #
Unique Site ID

DNR - Interior Forest BBS
Sheboygan AOC
Site Name

Jeff Baughman
Observer's Name

06 13 2016
Month Day Year

5:20
Time

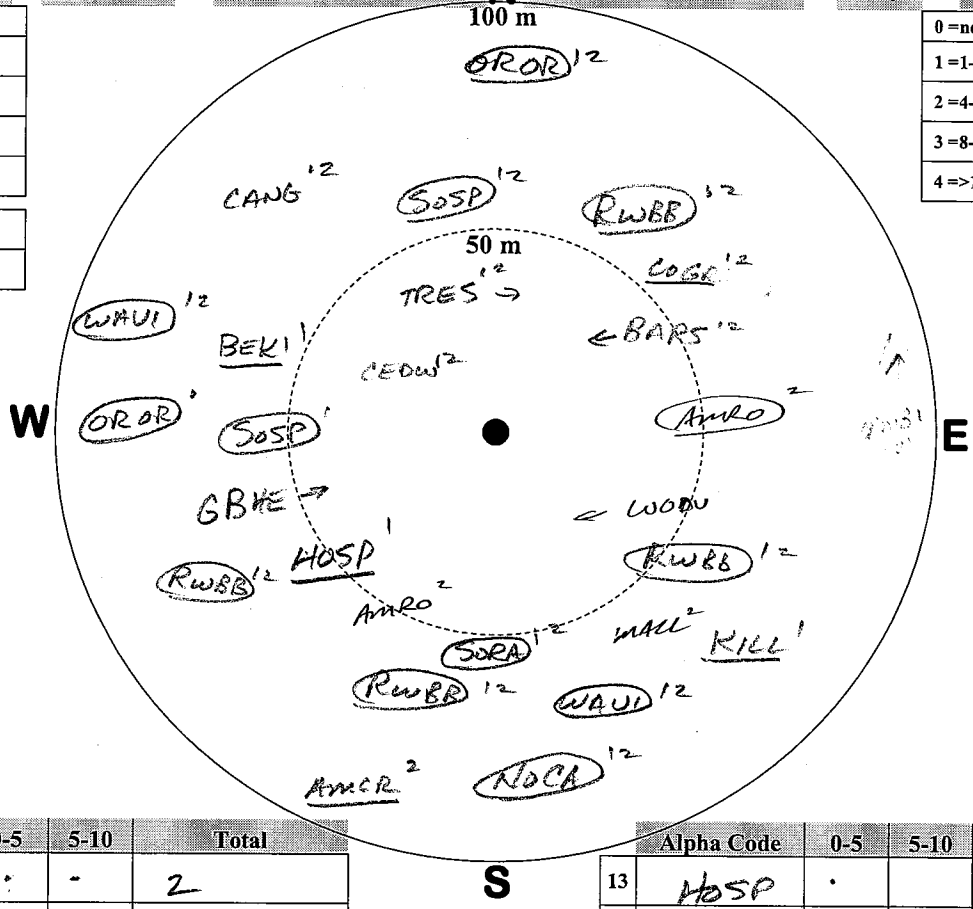
N 0 ' " W 0 ' "
Latitude Longitude

51°
Temp.

0 1
Wind Sky

Observation Codes	
Observed	OVEN
Calling	OVEN
Singing	OVEN
Flyover	OVEN →
0-5 min.	OVEN ¹
5-10 min	OVEN ²

0 = none	0 = <10% clouds
1 = 1-3 mph	1 = partly cloudy
2 = 4-7 mph	2 = mostly cloudy
3 = 8-12 mph	3 = overcast
4 = >12 mph	4 = raining



	Alpha Code	0-5	5-10	Total
1	OROR	..	-	2
2	RWBB	☒	☒	10
3	COGR	.	..	2
4	BEKI	.		1
5	TRES	.	..	2
6	CANG	6 (H FL)
7	SDRA	.	.	1
8	WAWI	..	.	2
9	SOSP	2
10	KILL	.		1
11	GBHE	.		1
12	NOCA	.	.	1
Species after count/enroot:				

FL (A)

	Alpha Code	0-5	5-10	Total
13	HOSP	.		1
14	BARS	-	-	1
15	AMCR	.	.	1
16	CEDW	2
17	AMRO		..	2
18	MALL		-	1
19	WODU		-	1
20				
21				
22				
23				
24				

Point Count - Field Data Form



714-037
GPS - Waypoint #

Priority Site- #
Unique Site ID

DNR - Interior Forest BBS
Sheboygan AOC
Site Name

Jeff Baughman
Observer's Name

06 13 2016
Month Day Year

5:42
Time

N 0 1 2
Latitude

W 0 1 2
Longitude

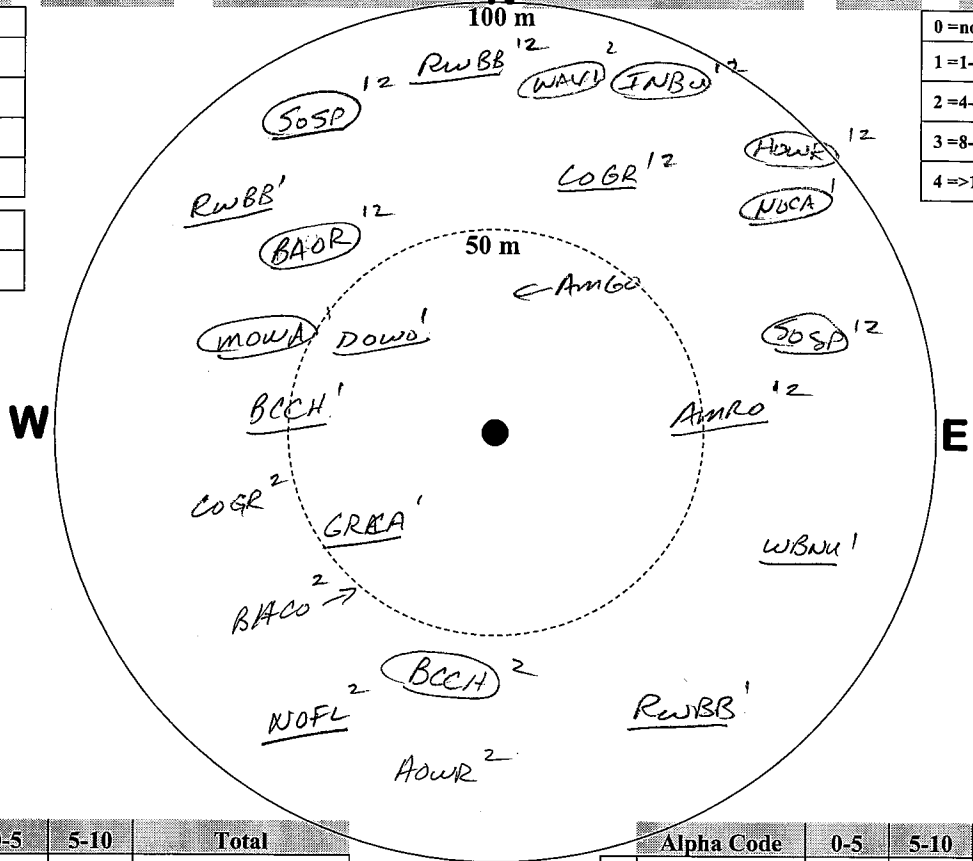
51°
Temp.

0
Wind

f
Sky

Observation Codes	
Observed	OVEN
Calling	OVEN
Singing	OVEN
Flyover	OVEN →
0-5 min.	OVEN ¹
5-10 min	OVEN ²

0 = none	0 = <10% clouds
1 = 1-3 mph	1 = partly cloudy
2 = 4-7 mph	2 = mostly cloudy
3 = 8-12 mph	3 = overcast
4 =>12 mph	4 = raining



	Alpha Code	0-5	5-10	Total
1	GRCA	2 (CF)
2	COGR	..	.	3
3	MOWA	.		1
4	WBNU	.		1 (CF)
5	RWBB	3
6	SOSP	2
7	NUCA	.		1
8	BAOR	.	.	1
9	AmRO	.	.	1
10	AmGO	..		2
11	DOWD	.		1
12	INBU	.	.	1

S

	Alpha Code	0-5	5-10	Total
13	HOWR	.	..	2
14	BCCCH	.	..	2
15	WAVI	.		1
16	BACO		..	2
17	NOFL		.	1
18				
19				
20				
21				
22				
23				
24				

Species after count/enroot:

Point Count - Field Data Form



TM - 038
GPS - Waypoint #

Priority Site- #
Unique Site ID

DNR - Interior Forest BBS
Sheboygan AOC
Site Name

Jeff Baughman
Observer's Name

06 13 2016
Month Day Year

5:58
Time

N 0 1 " " N
Latitude

W 0 1 " " W
Longitude

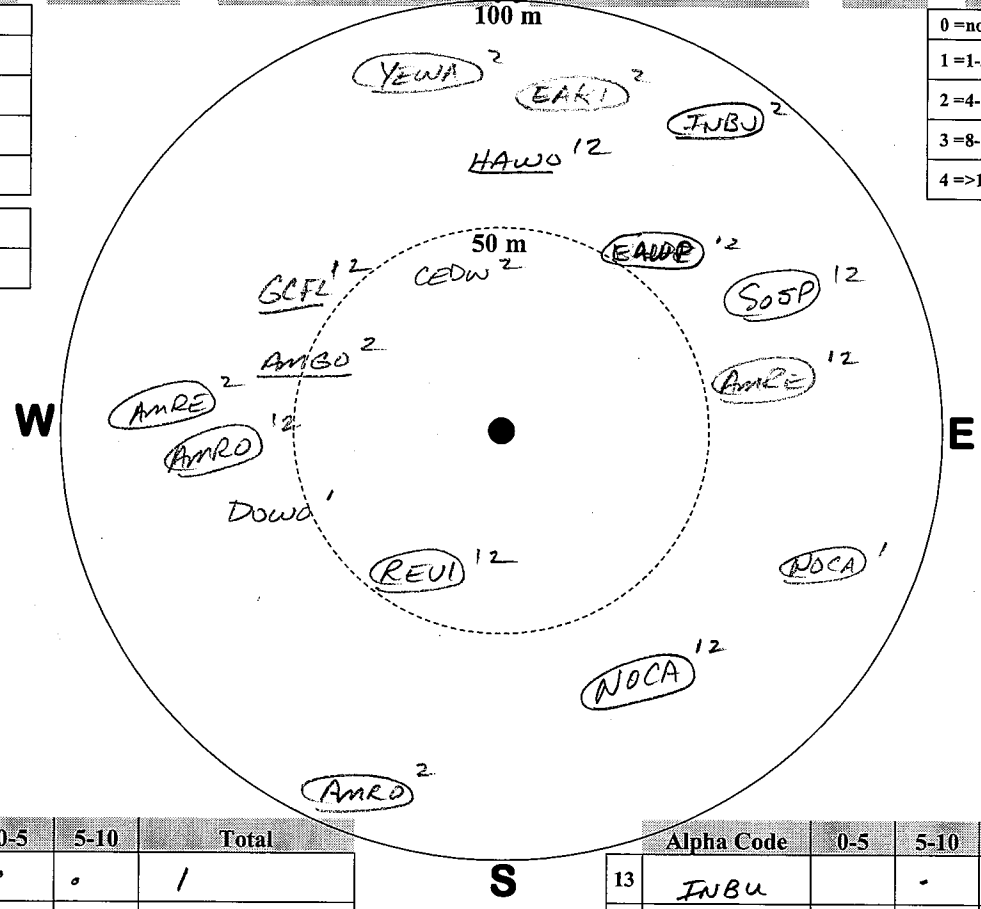
57°
Temp.

0
Wind

1
Sky

Observation Codes	
Observed	OVEN
Calling	OVEN
Singing	OVEN
Flyover	OVEN →
0-5 min.	OVEN ¹
5-10 min	OVEN ²

0 = none	0 = <10% clouds
1 = 1-3 mph	1 = partly cloudy
2 = 4-7 mph	2 = mostly cloudy
3 = 8-12 mph	3 = overcast
4 = >12 mph	4 = raining



	Alpha Code	0-5	5-10	Total
1	HAWO	0	0	1
2	EADP	0	0	1
3	REVI	0	0	1
4	AMRO	0	0	2
5	NOCA	0	0	2
6	GCFE	0	0	1
7	DOWO	0	0	1
8	AMRE	0	0	2
9	SOSP	0	0	1
10	YEWA	0	0	1
11	AMGO	0	0	2
12	EAKI	0	0	1
Species after count/enroot:				

	Alpha Code	0-5	5-10	Total
13	INBU	0	0	1
14	CEDW	0	0	2
15				
16				
17				
18				
19				
20				
21				
22				
23				
24				



Point Count - Field Data Form

100-039
GPS - Waypoint #

Priority Site- #
Unique Site ID

DNR - Interior Forest BBS
Sheboygan AOC
Site Name

Jeff Baughman
Observer's Name

06 13 2016
Month Day Year

6:20
Time

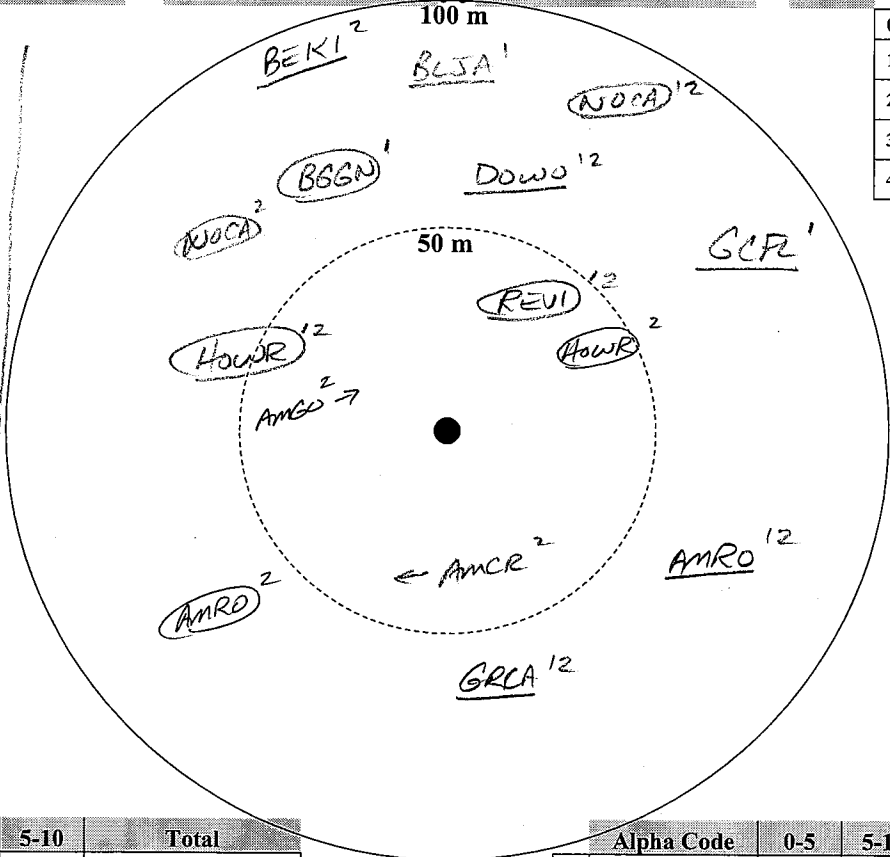
N 0 1 " W 0 1 " N
Latitude Longitude

54°
Temp.

1
Wind

1
Sky

Observation Codes	
Observed	OVEN
Calling	OVEN
Singing	<u>OVEN</u>
Flyover	OVEN →
0-5 min.	OVEN ¹
5-10 min	OVEN ²



0 = none	0 =<10% clouds
1 = 1-3 mph	1 = partly cloudy
2 = 4-7 mph	2 = mostly cloudy
3 = 8-12 mph	3 = overcast
4 =>12 mph	4 = raining

	Alpha Code	0-5	5-10	Total
1	REVI	·	·	1
2	NOCA	·	·	2
3	BGGN	·		1
4	BLJA	·		1
5	HOUWR	·	·	2
6	AMRO	·	·	2
7	GRCA	·	·	1
8	DOWO	·	·	1
9	GCFR	·		1
10	BEKI		·	1
11	AMCR		·	1
12	AMGO		·	3

	Alpha Code	0-5	5-10	Total
13				
14				
15				
16				
17				
18				
19				
20				
21				
22				
23				
24				

Species after count/enroot:



Point Count - Field Data Form

KAYAK

Taylor - 40
GPS - Waypoint #

Priority Site- #

Unique Site ID

DNR - Interior Forest BBS
Sheboygan AOC

Site Name

Jeff Baughman

Observer's Name

06 12 2016
Month Day Year

5:57
Time

N 0 1 0 0 1 0
Latitude

W 0 1 0 0 1 0
Longitude

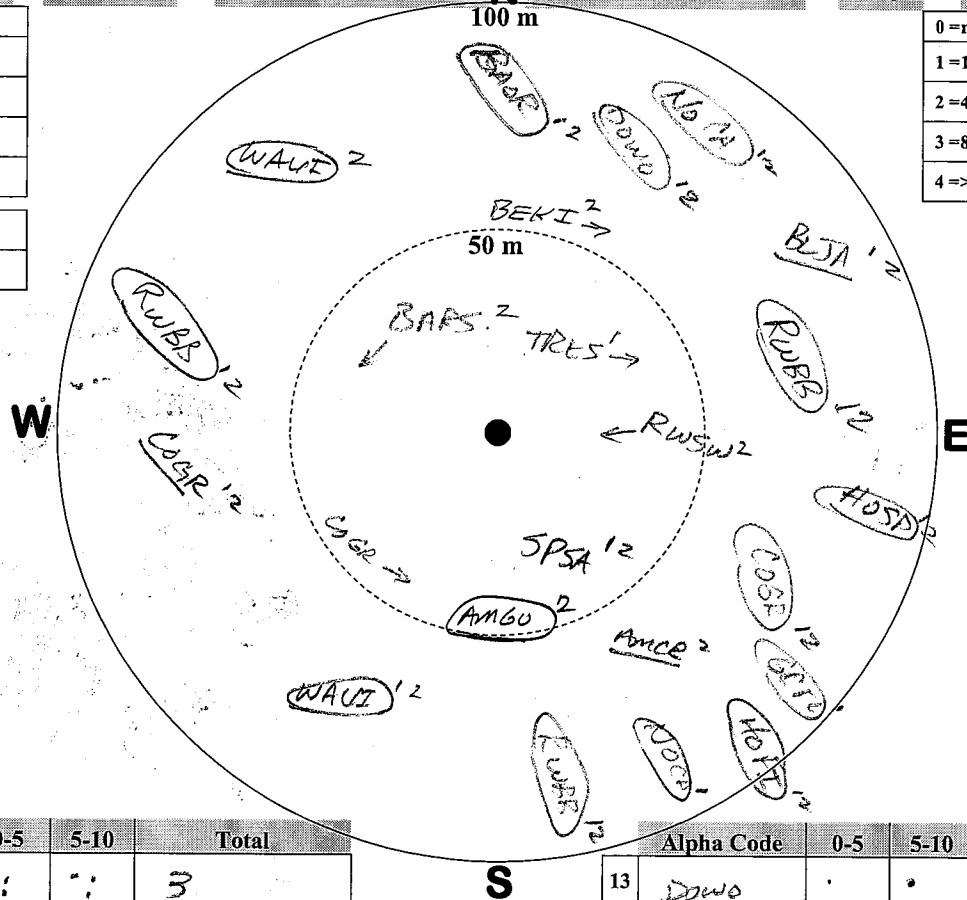
55°
Temp.

0
Wind

0
Sky

Observation Codes	
Observed	OVEN
Calling	OVEN
Singing	OVEN
Flyover	OVEN →
0-5 min.	OVEN ¹
5-10 min	OVEN ²

0 = none	0 = <10% clouds
1 = 1-3 mph	1 = partly cloudy
2 = 4-7 mph	2 = mostly cloudy
3 = 8-12 mph	3 = overcast
4 = >12 mph	4 = raining



	Alpha Code	0-5	5-10	Total
1	RWBS	3
2	COGR	3
3	NOCA	..	.	2
4	HOPI	.	.	1
5	WAVE	.	..	2 (CF)
6	SPSA	2
7	HOSPR	.	.	1
8	GCFL	.	.	1
9	BAOR	.	.	1
10	BLJA	.	.	1
11	BAUS	.	.	1
12	TRFS	.	.	1
Species after count/enroot:				

S

	Alpha Code	0-5	5-10	Total
13	DOWO	.	.	1
14	AMCP	.	.	1
15	RWSW	.	.	1
16	BEKI	.	.	1
17	AMGO	.	..	2
18				
19				
20				
21				
22				
23				
24				

Point Count - Field Data Form

KAYAK

71402-041
GPS - Waypoint #

Priority Site- #
Unique Site ID

DNR - Interior Forest BBS
Sheboygan AOC
Site Name

Jeff Baughman
Observer's Name

06
Month

12
Day

2016
Year

6:15
Time

N ° ' " Latitude

W ° ' " Longitude

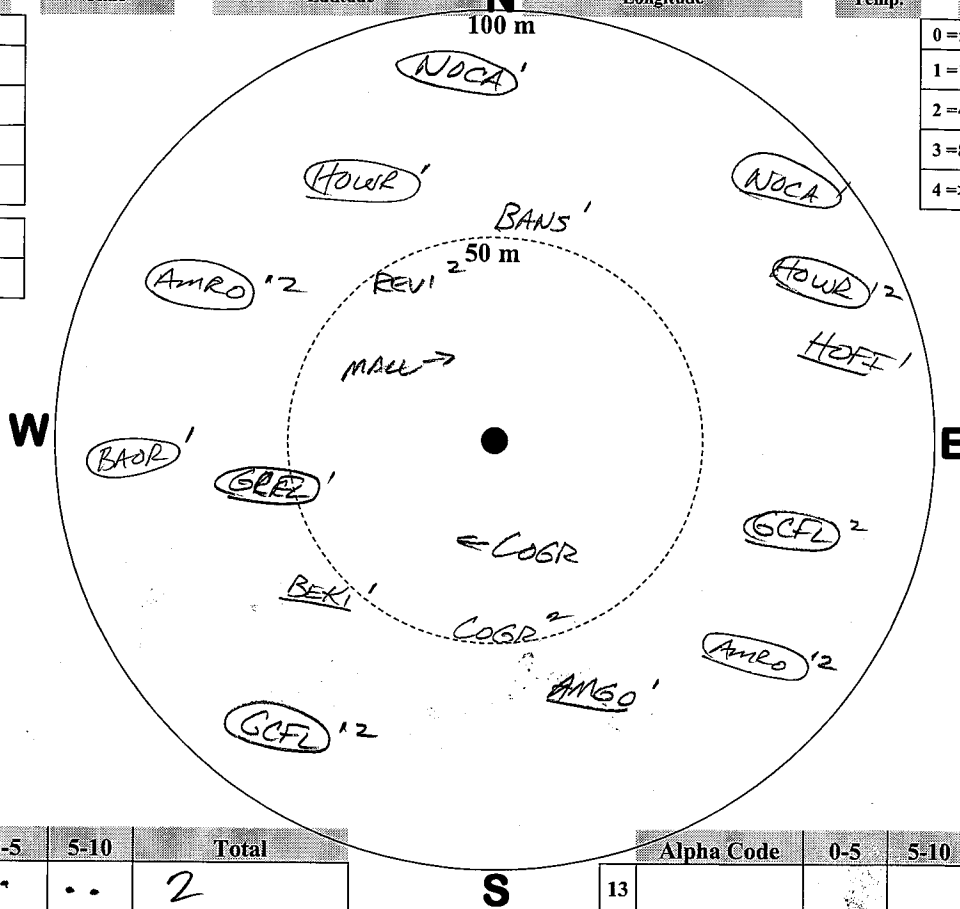
Temp.

Wind

Sky

Observation Codes	
Observed	OVEN
Calling	OVEN
Singing	OVEN
Flyover	OVEN →
0-5 min.	OVEN ¹
5-10 min	OVEN ²

0 = none	0 = <10% clouds
1 = 1-3 mph	1 = partly cloudy
2 = 4-7 mph	2 = mostly cloudy
3 = 8-12 mph	3 = overcast
4 = >12 mph	4 = raining



	Alpha Code	0-5	5-10	Total
1	AMRO	2
2	BAOR	.		1 (CN)
3	HOWR	..	.	2
4	BEKI	.		1
5	GCFZ	2
6	NOCA	..		2
7	HOFFI	.		1
8	BANS	.		1
9	COGR	.	..	2
10	MAU		.	1
11	REVI		.	1
12				

	Alpha Code	0-5	5-10	Total
13				
14				
15				
16				
17				
18				
19				
20				
21				
22				
23				
24				

Species after count/enroot:



Point Count - Field Data Form

KI99AK

Waypoint #

Priority Site- #

DNR - Interior Forest BBS
Sheboygan AOC

Jeff Baughman

GPS - Waypoint #

Unique Site ID

Site Name

Observer's Name

06

12

2016

6:29

N 0 1 "

W 0 1 "

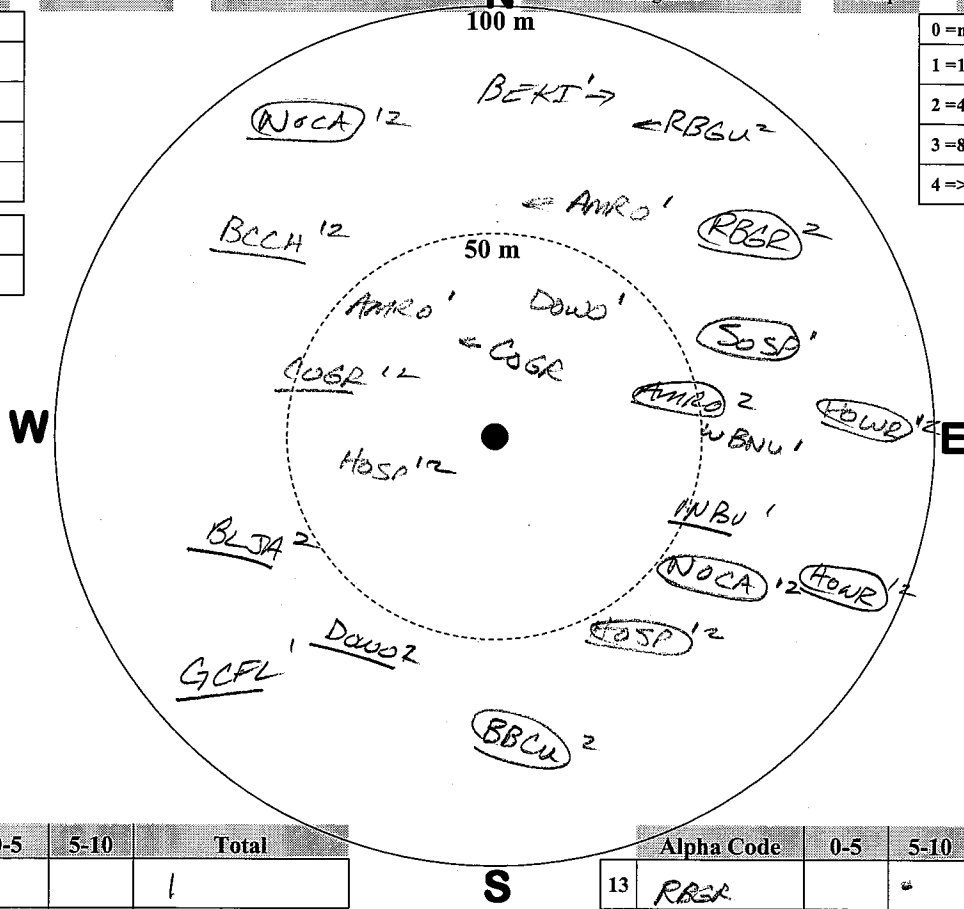
Temp.

Wind

Sky

Observation Codes	
Observed	OVEN
Calling	OVEN
Singing	OVEN
Flyover	OVEN →
0-5 min.	OVEN ¹
5-10 min	OVEN ²

0 = none	0 =<10% clouds
1 =1-3 mph	1 =partly cloudy
2 =4-7 mph	2 =mostly cloudy
3 =8-12 mph	3 =overcast
4 =>12 mph	4 =raining



	Alpha Code	0-5	5-10	Total
1	SOSP	•		1
2	NOCA	••	••	3
3	WBNW	•		1
4	DOWD	•	•	1
5	HOWR	••	••	2
6	BCCH	•	•	1
7	COGR	•	••	2
8	HOSP	••	••	5
9	AMRO	••	••	2
10	BEKI	•		1
11	INBU	•		1
12	GCFL	•		1

	Alpha Code	0-5	5-10	Total
13	RBGR	•		1
14	RBGU	•		1
15	BBGU	•		1
16	BLJA	•		1
17				
18				
19				
20				
21				
22				
23				
24				

Species after count/enroot:

KAYAK

Point Count - Field Data Form



744-043
GPS - Waypoint #

Priority Site- #
Unique Site ID

DNR - Interior Forest BBS
Sheboygan AOC
Site Name

Jeff Baughman
Observer's Name

06 12 2016
Month Day Year

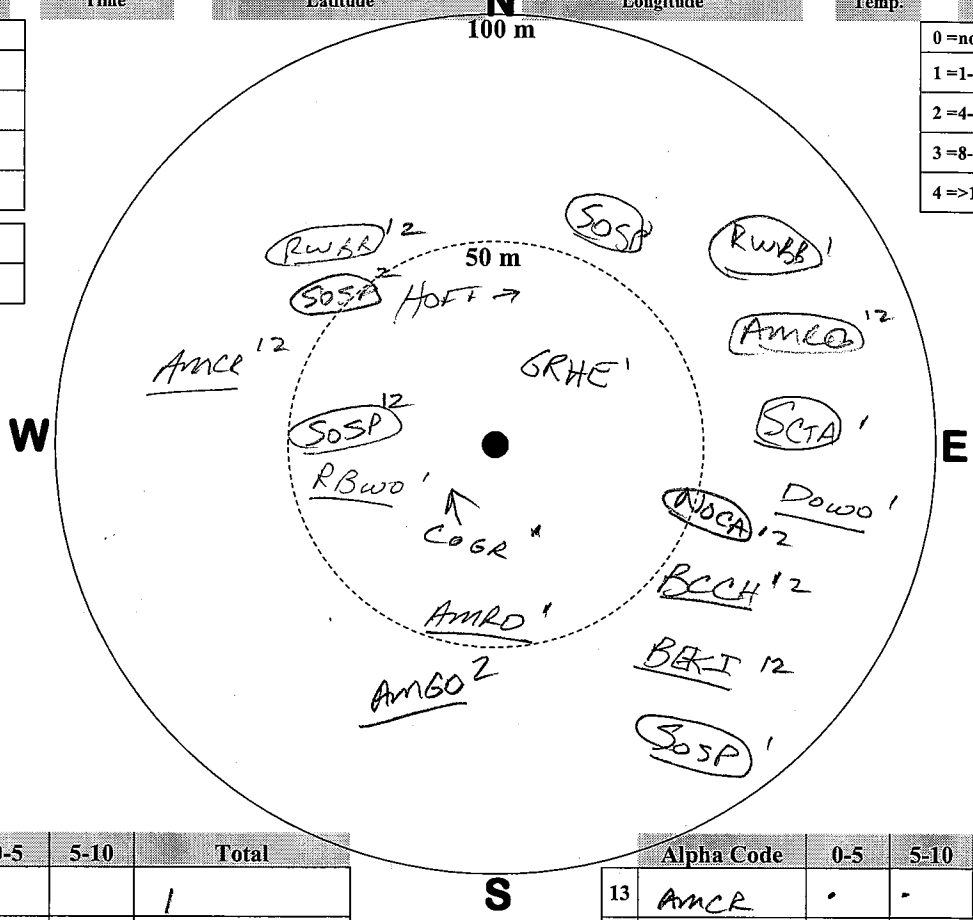
0650
Time

N 0' 0" W 0' 0"
Latitude Longitude

Temp. Wind Sky

Observation Codes	
Observed	OVEN
Calling	OVEN
Singing	OVEN
Flyover	OVEN →
0-5 min.	OVEN ¹
5-10 min	OVEN ²

0 = none	0 = <10% clouds
1 = 1-3 mph	1 = partly cloudy
2 = 4-7 mph	2 = mostly cloudy
3 = 8-12 mph	3 = overcast
4 = >12 mph	4 = raining



	Alpha Code	0-5	5-10	Total
1	GRHE	0		1
2	RWBB	0	0	2
3	AMRO	0	0	2
4	SOSP	0	0	3
5	SCTA	0		1
6	HOFF	0		1
7	RBWO	0		1
8	DOWD	0		1
9	BEKI	0	0	1
10	COGR	0		1
11	NDOCA	0	0	1
12	BCCH	0	0	1
Species after count/enroot:				

	Alpha Code	0-5	5-10	Total
13	AMCR	0	0	1
14	AMGO		0	1
15				
16				
17				
18				
19				
20				
21				
22				
23				
24				

Point Count - Field Data Form

WILD-044

GPS - Waypoint #

Priority Site- #

Unique Site ID

DNR - Interior Forest BBS
Sheboygan AOC

Site Name

Jeff Baughman

Observer's Name

06

Month

14

Day

2016

Year

5:03

Time

N 0 1 "

Latitude

W 0 1 "

Longitude

0

Temp.

0

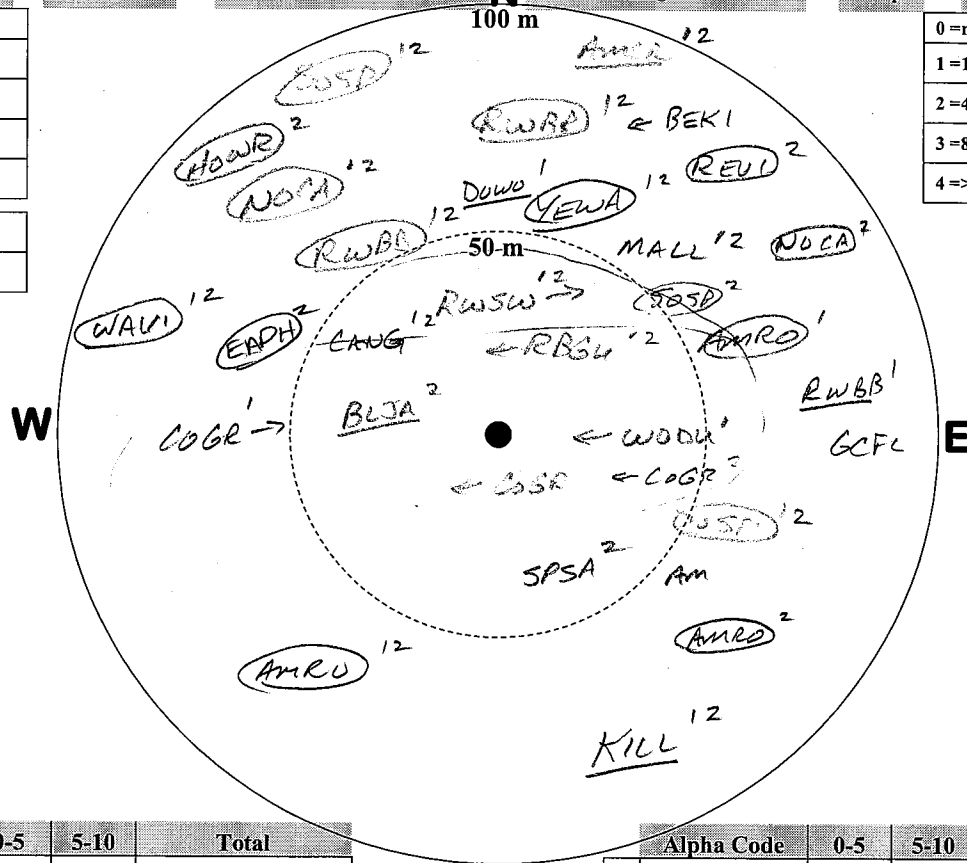
Wind

2

Sky

Observation Codes	
Observed	OVEN
Calling	OVEN
Singing	OVEN
Flyover	OVEN →
0-5 min.	OVEN ¹
5-10 min	OVEN ²

0 = none	0 = <10% clouds
1 = 1-3 mph	1 = partly cloudy
2 = 4-7 mph	2 = mostly cloudy
3 = 8-12 mph	3 = overcast
4 = >12 mph	4 = raining



	Alpha Code	0-5	5-10	Total
1	AMRO	::	::	3
2	NOCA	-	::	3
3	RWSW	-	-	1
4	AMCR	::	-	3
5	RWBR	□	□	8
6	SOSE	::	::	3
7	CANG	☒	□	11 (E)
8	MALL	::	::	2
9	RBSW	::	-	2
10	WAVI	-	-	1
11	YEWA	-	-	1
12	DOWD	-	-	1
Species after count/enroot:				

	Alpha Code	0-5	5-10	Total
13	BEKI	-	-	1
14	COGR	::	::	3
15	KILL	::	::	2
16	WODU	::	-	2
17	REUI	-	-	1
18	HOWR	-	-	1
19	BLJA	-	-	1
20	SPSA	-	-	1
21	GCFL	-	-	1
22	EAPH	-	-	1
23				
24				

Point Count - Field Data Form

KIW-045

GPS - Waypoint #

Priority Site - #

Unique Site ID

DNR - Interior Forest BBS
Sheboygan AOC

Site Name

Jeff Baughman

Observer's Name

06

13

2016

6:59

N 0 1 "

W 0 1 "

54°

0

2

Month

Day

Year

Time

Latitude

Longitude

Temp.

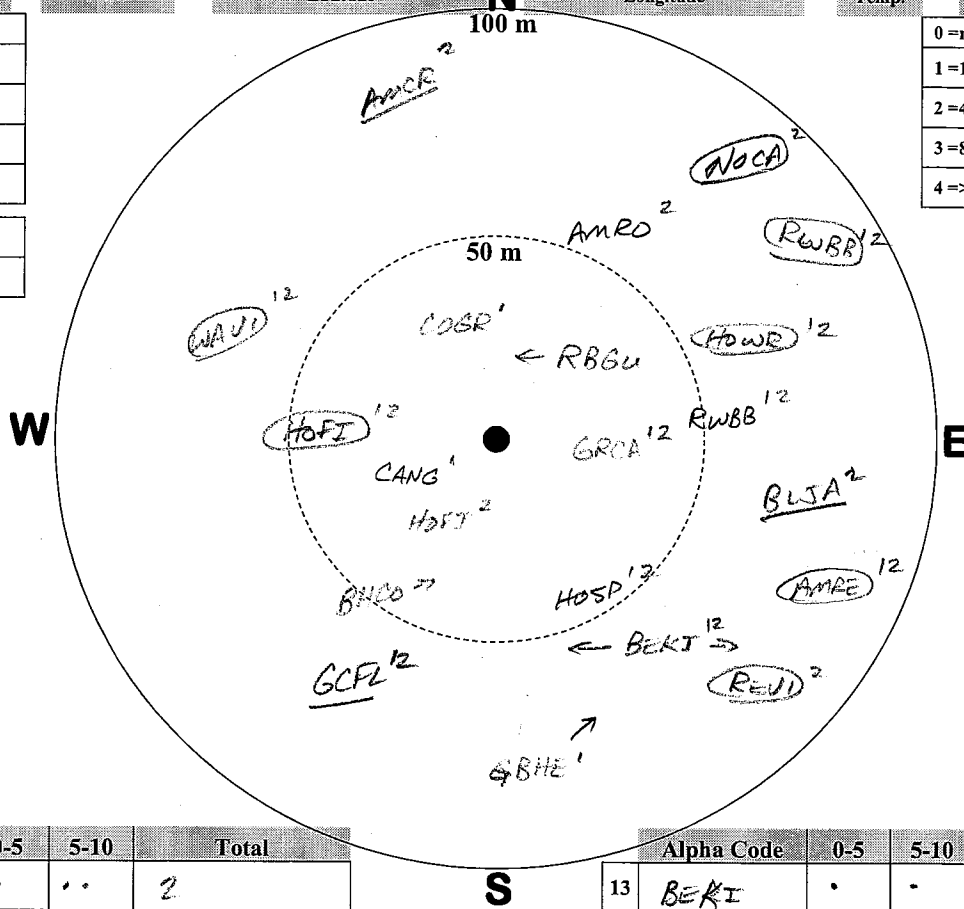
Wind

Sky

Observation Codes

Observed	OVEN
Calling	OVEN
Singing	OVEN
Flyover	OVEN →
0-5 min.	OVEN ¹
5-10 min	OVEN ²

0 = none	0 = <10% clouds
1 = 1-3 mph	1 = partly cloudy
2 = 4-7 mph	2 = mostly cloudy
3 = 8-12 mph	3 = overcast
4 =>12 mph	4 = raining



	Alpha Code	0-5	5-10	Total
1	RWBB	2
2	HOFP	..	.	3
3	GCFL	.	.	1
4	AMRE	.	.	1
5	RBBU	.	.	1
6	COBR	.	.	1
7	GROA	.	.	1
8	GBHE	.	.	1
9	WAVI	.	.	1
10	CANG	..	.	2 (6FL)
11	HOFI	.	..	2
12	HOWR	.	.	1

	Alpha Code	0-5	5-10	Total
13	BEKI	.	.	1
14	REVI	.	.	1
15	BHCO	.	.	1
16	AMRO	.	.	1
17	NOCA	.	.	1
18	BLJA	.	.	1
19	AMCR	.	.	1
20				
21				
22				
23				
24				

Species after count/enroot:

6FL

Point Count - Field Data Form



KIw-046
GPS - Waypoint #

Priority Site- #
Unique Site ID

DNR - Interior Forest BBS
Sheboygan AOC
Site Name

Jeff Baughman
Observer's Name

06
Month

13
Day

2016
Year

7:21
Time

N 0 ' " " N
Latitude

W 0 ' " " W
Longitude

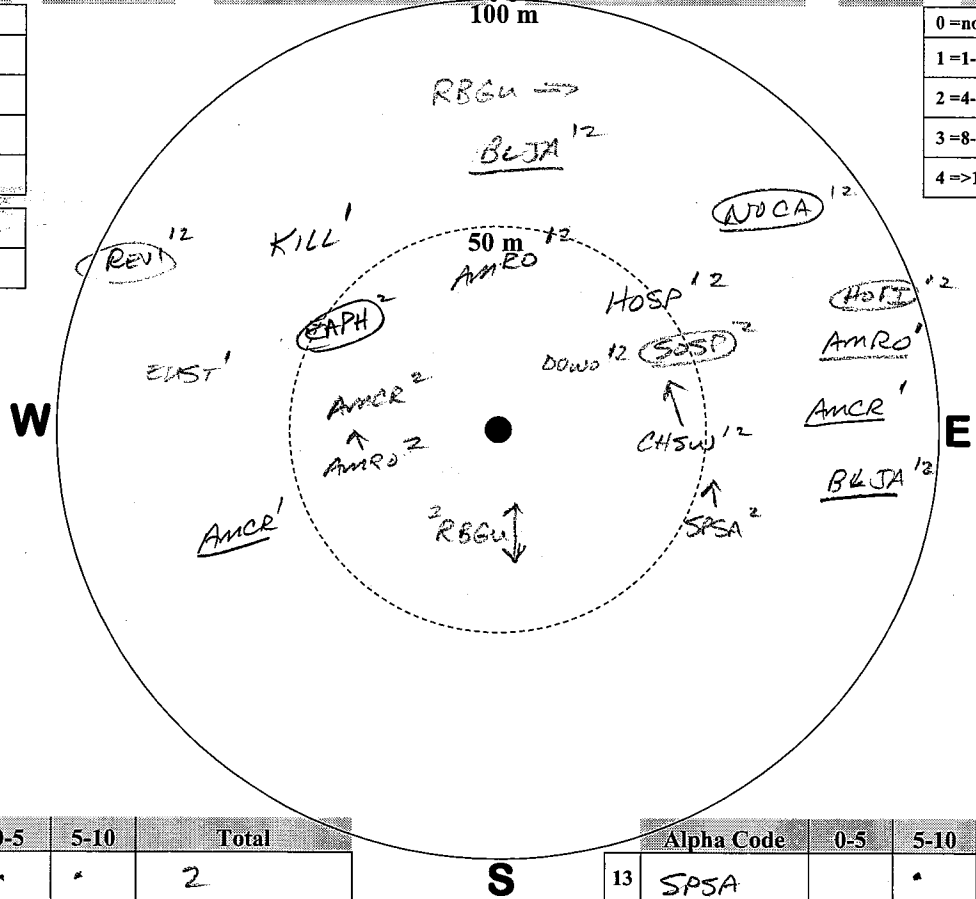
55°
Temp.

2
Wind

2
Sky

Observation Codes	
Observed	OVEN
Calling	OVEN
Singing	OVEN
Flyover	OVEN →
0-5 min.	OVEN ¹
5-10 min	OVEN ²

0 = none	0 = <10% clouds
1 = 1-3 mph	1 = partly cloudy
2 = 4-7 mph	2 = mostly cloudy
3 = 8-12 mph	3 = overcast
4 =>12 mph	4 = raining



	Alpha Code	0-5	5-10	Total
1	HOSP	..	.	2
2	CHSW	2
3	AMRO	..	::	4
4	AMCR	..	.	2
5	NOCA	.	.	1
6	BLJA	2
7	DOWD	2
8	RBBU	.	..	2
9	KILL	.		1
10	EAST	::		4
11	REVI	.	.	1
12	HOFI	.	.	1

	Alpha Code	0-5	5-10	Total
13	SPSA		.	1
14	SO SP		.	1
15	EAPH		.	1 (ON)
16				
17				
18				
19				
20				
21				
22				
23				
24				

Species after count/enroot: WOOD DUCKS NESTING IN 2ND BOX SOUTH OF PICNIC SHELTER

Point Count - Field Data Form



R/W-047
GPS - Waypoint #

Priority Site- #
Unique Site ID

DNR - Interior Forest BBS
Sheboygan AOC
Site Name

Jeff Baughman
Observer's Name

06 14 2016
Month Day Year

5:23
Time

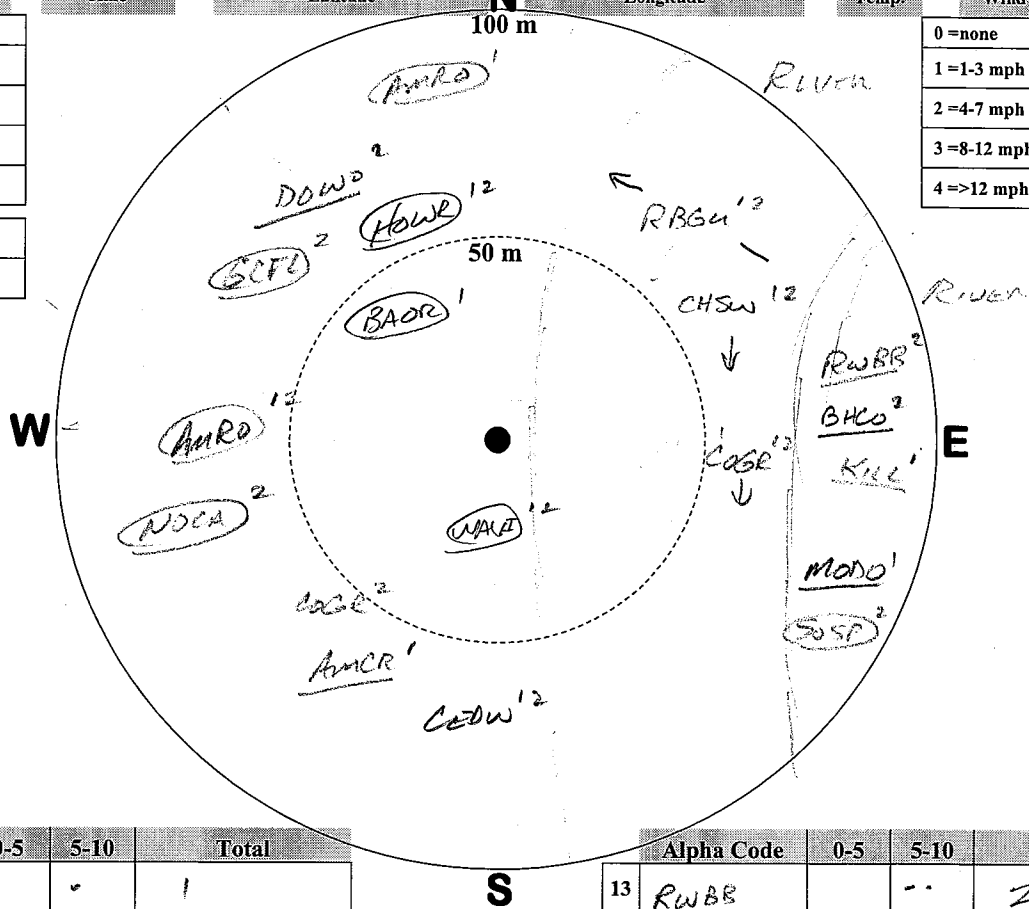
N 0 1 " W 0 1 "
Latitude Longitude

56°
Temp.

0 2
Wind Sky

Observation Codes	
Observed	OVEN
Calling	OVEN
Singing	OVEN
Flyover	OVEN →
0-5 min.	OVEN ¹
5-10 min	OVEN ²

0 = none	0 = <10% clouds
1 = 1-3 mph	1 = partly cloudy
2 = 4-7 mph	2 = mostly cloudy
3 = 8-12 mph	3 = overcast
4 = >12 mph	4 = raining



	Alpha Code	0-5	5-10	Total
1	WAMV	·	·	1
2	HOWR	-	·	1 (CF)
3	BAOR	-	·	1
4	CHSW	::	·	4
5	CEDW	··	··	2
6	COGR	·	··	2
7	AMCR	·	·	1
8	RBGN	WAS: 30	30	75 +
9	AMRO	··	·	2
10	KILL	·		1
11	MODO	·		1
12	NOCA		·	1
Species after count/enroot:				

	Alpha Code	0-5	5-10	Total
13	RWBB		··	2
14	DOWO		·	1
15	BHCO		·	1
16	SCLF		·	1
17	SOSP		·	1
18				
19				
20				
21				
22				
23				
24				



Point Count - Field Data Form

Kiw-48

Priority Site- #

DNR - Interior Forest BBS
Sheboygan AOC

Jeff Baughman

GPS - Waypoint #

Unique Site ID

Site Name

Observer's Name

06

14

2016

5:45

N 0 ' "

W 0 ' "

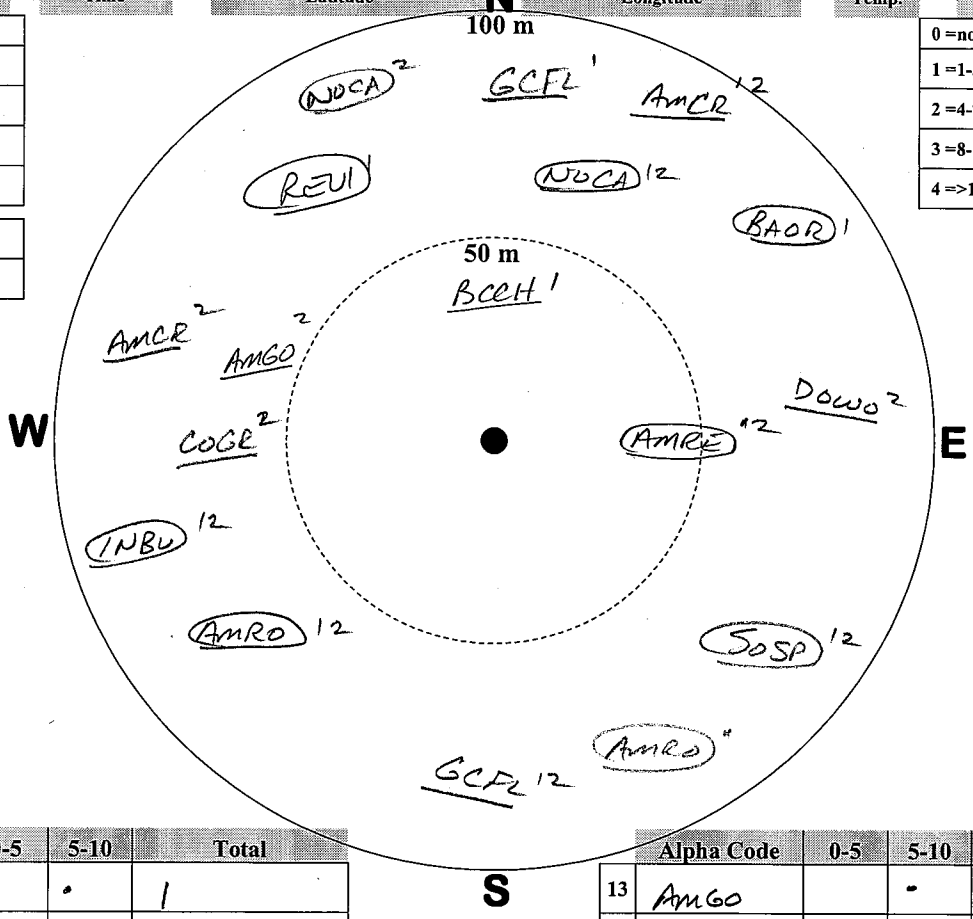
56°

0

2

Observation Codes	
Observed	OVEN
Calling	OVEN
Singing	OVEN
Flyover	OVEN →
0-5 min.	OVEN ¹
5-10 min	OVEN ²

0 = none	0 = <10% clouds
1 = 1-3 mph	1 = partly cloudy
2 = 4-7 mph	2 = mostly cloudy
3 = 8-12 mph	3 = overcast
4 = >12 mph	4 = raining



	Alpha Code	0-5	5-10	Total
1	AmRE	-	•	1
2	BCCH	-		1
3	REVI	•		1
4	AmCR	••	••	4
5	AmRO	••	•	2
6	NDCA	•	•	1
7	BAOR	•		1
8	GCFL	••	•	2
9	INBU	•	•	1
10	SOSP	-	•	1
11	DOWO		•	1
12	COGR		•	1
Species after count/enroot:				

	Alpha Code	0-5	5-10	Total
13	AmGO		•	1
14				
15				
16				
17				
18				
19				
20				
21				
22				
23				
24				

Point Count - Field Data Form

KIW - 49
GPS - Waypoint #

Priority Site- #
Unique Site ID

DNR - Interior Forest BBS
Sheboygan AOC
Site Name

Jeff Baughman
Observer's Name

06 17 2016
Month Day Year

6:04
Time

N 0 1 " " N
Latitude

W 0 1 " " W
Longitude

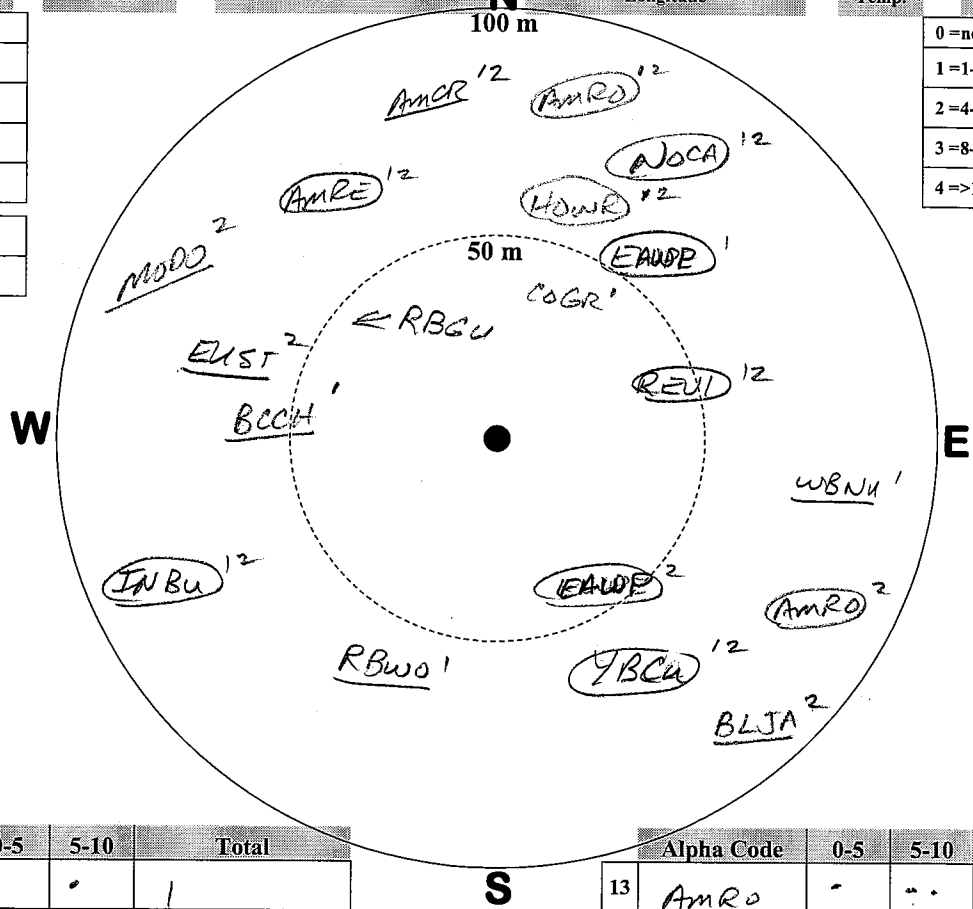
5 °
Temp.

0
Wind

2
Sky

Observation Codes	
Observed	OVEN
Calling	OVEN
Singing	OVEN
Flyover	OVEN →
0-5 min.	OVEN ¹
5-10 min	OVEN ²

0 = none	0 = <10% clouds
1 = 1-3 mph	1 = partly cloudy
2 = 4-7 mph	2 = mostly cloudy
3 = 8-12 mph	3 = overcast
4 = >12 mph	4 = raining



	Alpha Code	0-5	5-10	Total
1	REUI	•	•	1
2	AMRE	•	•	1
3	EAUP	•	•	1
4	NOCA	•	•	1
5	WBNH	•	•	1
6	AMCR	••	•	2
7	YBCU	•	•	1
8	INBU	•	•	1
9	COGR	•	•	1
10	BCCH	•	•	1
11	HOWR	•	•	1
12	RBWO	•	•	1
Species after count/enroot:				

S

	Alpha Code	0-5	5-10	Total
13	AMRO	•	••	2
14	BLJA	•	•	1
15	MODO	•	•	1
16	RBGU	•	•	1
17	EUST	••	•	3
18				
19				
20				
21				
22				
23				
24				